

NOTICE!!

These documents have been scanned!

Do not place un-scanned documents beneath this notice!

Do not remove this notice from this file!

GPO Jacket No. 560-102
Print Order 61540
Rise Business Services, LLC
Job=AZ15 5/20/2019



Box Number= AZ15072



Claim Begin-End: AMC396508-AMC396567

1 Initial Receipt



AZ15072-10

AMC396394-AMC396736

United States Department of the Interior

Bureau of Land Management
 BUSINESS & SUPPORT SVCS DIV
 ONE N CENTRAL AVE SUITE 800
 PHOENIX, AZ 85004 -4427
 Phone: (602) 417-9200

Receipt

No: 1908294

Transaction #: 1970745	
Date of Transaction: 04/22/2009	
CUSTOMER:	FREEPORT MCMORAN SIERRITA INC 6200 W DUVAL MINE RD GREEN VALLEY, AZ 85622 US

LINE #	QTY	DESCRIPTION	REMARKS	UNIT PRICE	TOTAL
1	60.00	LOCATABLE MINERALS / MINING CLAIMS- NEW, UNADJUD, ONE OR MORE AUTH NOS / NEW MINING CLAIM PROCESSING FEE \$15 CASES: AMC396508/\$15.00, AMC396509/\$15.00, AMC396510/\$15.00, AMC396511/\$15.00, AMC396512/ \$15.00, AMC396513/\$15.00, AMC396514/\$15.00, AMC396515/\$15.00, AMC396516/\$15.00, AMC396517/ \$15.00, AMC396518/\$15.00, AMC396519/\$15.00, AMC396520/\$15.00, AMC396521/\$15.00, AMC396522/ \$15.00, AMC396523/\$15.00, AMC396524/\$15.00, AMC396525/\$15.00, AMC396526/\$15.00, AMC396527/ \$15.00, AMC396528/\$15.00, AMC396529/\$15.00, AMC396530/\$15.00, AMC396531/\$15.00, AMC396532/ \$15.00, AMC396533/\$15.00, AMC396534/\$15.00, AMC396535/\$15.00, AMC396536/\$15.00, AMC396537/ \$15.00, AMC396538/\$15.00, AMC396539/\$15.00, AMC396540/\$15.00, AMC396541/\$15.00, AMC396542/ \$15.00, AMC396543/\$15.00, AMC396544/\$15.00, AMC396545/\$15.00, AMC396546/\$15.00, AMC396547/ \$15.00, AMC396548/\$15.00, AMC396549/\$15.00, AMC396550/\$15.00, AMC396551/\$15.00, AMC396552/ \$15.00, AMC396553/\$15.00, AMC396554/\$15.00, AMC396555/\$15.00, AMC396556/\$15.00, AMC396557/ \$15.00, AMC396558/\$15.00, AMC396559/\$15.00, AMC396560/\$15.00, AMC396561/\$15.00, AMC396562/ \$15.00, AMC396563/\$15.00, AMC396564/\$15.00, AMC396565/\$15.00, AMC396566/\$15.00, AMC396567/\$15.00		- n/a -	900.00
		LOCATABLE MINERALS / MINING CLAIMS- NEW, UNADJUD, ONE OR MORE AUTH NOS / NEW MINING CLAIM LOCATION FEE \$30 CASES: AMC396508/\$30.00, AMC396509/\$30.00, AMC396510/\$30.00, AMC396511/\$30.00, AMC396512/ \$30.00, AMC396513/\$30.00, AMC396514/\$30.00, AMC396515/\$30.00, AMC396516/\$30.00, AMC396517/ \$30.00, AMC396518/\$30.00, AMC396519/\$30.00,			

2	60.00	AMC396520/\$30.00, AMC396521/\$30.00, AMC396522/ \$30.00, AMC396523/\$30.00, AMC396524/\$30.00, AMC396525/\$30.00, AMC396526/\$30.00, AMC396527/ \$30.00, AMC396528/\$30.00, AMC396529/\$30.00, AMC396530/\$30.00, AMC396531/\$30.00, AMC396532/ \$30.00, AMC396533/\$30.00, AMC396534/\$30.00, AMC396535/\$30.00, AMC396536/\$30.00, AMC396537/ \$30.00, AMC396538/\$30.00, AMC396539/\$30.00, AMC396540/\$30.00, AMC396541/\$30.00, AMC396542/ \$30.00, AMC396543/\$30.00, AMC396544/\$30.00, AMC396545/\$30.00, AMC396546/\$30.00, AMC396547/ \$30.00, AMC396548/\$30.00, AMC396549/\$30.00, AMC396550/\$30.00, AMC396551/\$30.00, AMC396552/ \$30.00, AMC396553/\$30.00, AMC396554/\$30.00, AMC396555/\$30.00, AMC396556/\$30.00, AMC396557/ \$30.00, AMC396558/\$30.00, AMC396559/\$30.00, AMC396560/\$30.00, AMC396561/\$30.00, AMC396562/ \$30.00, AMC396563/\$30.00, AMC396564/\$30.00, AMC396565/\$30.00, AMC396566/\$30.00, AMC396567/\$30.00		- n/a -	1800.00
3	60.00	LOCATABLE MINERALS / MINING CLAIMS- NEW, UNADJUD, ONE OR MORE AUTH NOS / NEW MINING CLM MAINT FEE \$125 (1993) CASES: AMC396508/\$125.00, AMC396509/\$125.00, AMC396510/\$125.00, AMC396511/\$125.00, AMC396512/ \$125.00, AMC396513/\$125.00, AMC396514/\$125.00, AMC396515/\$125.00, AMC396516/\$125.00, AMC396517/ \$125.00, AMC396518/\$125.00, AMC396519/\$125.00, AMC396520/\$125.00, AMC396521/\$125.00, AMC396522/ \$125.00, AMC396523/\$125.00, AMC396524/\$125.00, AMC396525/\$125.00, AMC396526/\$125.00, AMC396527/ \$125.00, AMC396528/\$125.00, AMC396529/\$125.00, AMC396530/\$125.00, AMC396531/\$125.00, AMC396532/ \$125.00, AMC396533/\$125.00, AMC396534/\$125.00, AMC396535/\$125.00, AMC396536/\$125.00, AMC396537/ \$125.00, AMC396538/\$125.00, AMC396539/\$125.00, AMC396540/\$125.00, AMC396541/\$125.00, AMC396542/ \$125.00, AMC396543/\$125.00, AMC396544/\$125.00, AMC396545/\$125.00, AMC396546/\$125.00, AMC396547/ \$125.00, AMC396548/\$125.00, AMC396549/\$125.00, AMC396550/\$125.00, AMC396551/\$125.00, AMC396552/ \$125.00, AMC396553/\$125.00, AMC396554/\$125.00, AMC396555/\$125.00, AMC396556/\$125.00, AMC396557/ \$125.00, AMC396558/\$125.00, AMC396559/\$125.00, AMC396560/\$125.00, AMC396561/\$125.00, AMC396562/ \$125.00, AMC396563/\$125.00, AMC396564/\$125.00, AMC396565/\$125.00, AMC396566/\$125.00, AMC396567/ \$125.00		- n/a -	7500.00
TOTAL:					\$10,200.00

PAYMENT INFORMATION			
1	AMOUNT:	10200.00	POSTMARKED: N/A

TYPE:	CHECK	RECEIVED:	04/22/2009
CHECK NO:	5788		
NAME:	FREEPORT MCMORAN SIERRITA INC 6200 W DUVAL MINE RD GREEN VALLEY AZ 85622 US		

REMARKS

This receipt was generated by the automated BLM Collections and Billing System and is a paper representation of a portion of the official electronic record contained therein.

NOTICE!!

These documents have been scanned!

Do not place un-scanned documents beneath this notice!

Do not remove this notice from this file!

GPO Jacket No. 560-102
Print Order 61540
Rise Business Services, LLC
Job=AZ15 5/20/2019



Box Number= AZ15072



Claim Begin-End: AMC396508-AMC396567

2 Correspondence



AZ15072-10

AMC396394-AMC396736

**NO
DOCUMENTS
FOUND**

NO DOCUMENTS FOUND
NO DOCUMENTS FOUND

NOTICE!!

These documents have been scanned!

Do not place un-scanned documents beneath this notice!

Do not remove this notice from this file!

GPO Jacket No. 560-102
Print Order 61540
Rise Business Services, LLC
Job=AZ15 5/20/2019




Box Number= AZ15072



Claim Begin-End: AMC396508-AMC396567

3 Transfers



AZ15072-10

AMC396394-AMC396736

**NO
DOCUMENTS
FOUND**

NO DOCUMENTS FOUND
NO DOCUMENTS FOUND

NOTICE!!

These documents have been scanned!

Do not place un-scanned documents beneath this notice!

Do not remove this notice from this file!

GPO Jacket No. 560-102
Print Order 61540
Rise Business Services, LLC
Job=AZ15 5/20/2019



Box Number= AZ15072



Claim Begin-End: AMC396508-AMC396567

4 Annual Filings



AZ15072-10

AMC396394-AMC396736

EXHIBIT A

County: Pima

State: AZ

<u>BLM Serial #</u>	<u>Claim Name</u>	<u>Original Recording</u>		<u>Amended Recording</u>		<u>Location</u>
		<u>Recording #</u>	<u>Page #</u>	<u>Recording #</u>	<u>Page #</u>	
AMC 014600	ANTICIPATION #11	818	547	20140440026		SEC09-T18S-R12E
AMC 014610	BLACK JACK #1	77	289	2270	231	SEC07-T18S-R12E
AMC 014611	BLACK JACK #2	77	288	2280	467	SEC07-T18S-R12E
AMC 014612	BLACK JACK #3	77	287	2280	468	SEC07-T18S-R12E
AMC 014613	BLACK JACK #4	77	286	2280	469	SEC07-T18S-R12E
AMC 014614	BLACK JACK EXT. NO. 1	380	37	20140440027		SEC07-T18S-R12E
AMC 014615	BLACK JACK EXT. NO. 2	380	38	20140440028		SEC06-T18S-R12E
AMC 014616	BLUE BELL 1	808	587	20140440029		SEC10-T18S-R12E
AMC 014617	BLUE BELL 2	808	588	20140440030		SEC03-T18S-R12E
AMC 014618	BLUE BELL 3	808	589	20140440031		SEC03-T18S-R12E
AMC 014624	BLUE BELL 9	808	595	20140440032		SEC04-T18S-R12E
AMC 014628	BLUE BELL 13	808	599	20140440033		SEC04-T18S-R12E
AMC 014638	BOUNDARY #7	1340	322			SEC22-T18S-R12E
AMC 014639	BOUNDARY #8	1340	323			SEC22-T18S-R12E
AMC 014640	BOUNDARY #9	1340	324			SEC22-T18S-R12E
AMC 014641	BOUNDARY #10	1340	325			SEC22-T18S-R12E
AMC 014642	BOUNDARY #11	1340	326			SEC22-T18S-R12E
AMC 014643	BOUNDARY #12	1340	327			SEC22-T18S-R12E
AMC 014644	BOUNDARY #13	1340	328			SEC22-T18S-R12E
AMC 014645	BOUNDARY #14	1340	329			SEC22-T18S-R12E
AMC 014646	BOUNDARY #15	1340	330			SEC22-T18S-R12E
AMC 014647	BOUNDARY #16	1340	331			SEC22-T18S-R12E
AMC 014648	BOUNDARY #17	1340	332			SEC22-T18S-R12E
AMC 014649	BOUNDARY #18	1340	333			SEC22-T18S-R12E
AMC 014650	BOUNDARY #19	1340	334			SEC22-T18S-R12E
AMC 014651	BOUNDARY #20	1340	335			SEC22-T18S-R12E
AMC 014652	BOUNDARY #21	1340	336			SEC22-T18S-R12E
AMC 014653	BOUNDARY #22	1340	337			SEC22-T18S-R12E
AMC 014654	BOUNDARY #23 FRACTION	1340	338	20140440034		SEC22-T18S-R12E
AMC 014655	BOUNDARY #24 FRACTION	1340	339	20140440035		SEC22-T18S-R12E
AMC 014657	COPPER EMPIRE #2	638	148	20140440036		SEC09-T18S-R12E
AMC 014658	COPPER EMPIRE #3	817	51	1306	308	SEC09-T18S-R12E
AMC 014659	COPPER EMPIRE #4	817	52	1306	309	SEC09-T18S-R12E
AMC 014660	COPPER EMPIRE #5	817	53	1306	310	SEC09-T18S-R12E
AMC 014661	COPPER EMPIRE #6	817	54	1306	311	SEC09-T18S-R12E
AMC 014662	COPPER EMPIRE #7	817	55	2838	178	SEC09-T18S-R12E

Date: 10/30/2017

EXHIBIT A

County: Pima

State: AZ

<u>BLM Serial #</u>	<u>Claim Name</u>	<u>Original Recording</u>		<u>Amended Recording</u>		<u>Location</u>
		<u>Recording #</u>	<u>Page #</u>	<u>Recording #</u>	<u>Page #</u>	
AMC 014663	COPPER EMPIRE #8	817	56	1306	313	SEC09-T18S-R12E
AMC 014664	COPPER EMPIRE #9	817	57	2838	179	SEC04-T18S-R12E
AMC 014665	COPPER EMPIRE #10	817	58	20140440037		SEC10-T18S-R12E
AMC 014666	COPPER GIANT #1	638	139	20140440038		SEC05-T18S-R12E
AMC 014667	COPPER GIANT #2	638	140	20140440039		SEC04-T18S-R12E
AMC 014670	COPPER GIANT #5	638	143	20140440040		SEC05-T18S-R12E
AMC 014671	COPPER GIANT #6	638	144	2731	376	SEC05-T18S-R12E
AMC 014672	COPPER GIANT #7	638	145	2731	377	SEC05-T18S-R12E
AMC 014673	COPPER GIANT #8	638	146	2731	378	SEC05-T18S-R12E
AMC 014674	COPPER JOHN EXTENSION #19	580	199	20140440041		SEC20-T18S-R12E
AMC 014679	COPPER JOHN EXTENSION #26	580	206	20140440042		SEC17-T18S-R12E
AMC 014680	COPPER JOHN EXTENSION #27	580	207	20140440043		SEC20-T18S-R12E
AMC 014685	COPPER JOHN EXTENSION #35	580	215	1049	251	SEC17-T18S-R12E
AMC 014686	COPPER JOHN EXTENSION #42	784	59	2740	104	SEC09-T18S-R12E
AMC 014687	COPPER JOHN EXTENSION #43	784	60	2740	105	SEC09-T18S-R12E
AMC 014688	DEC NO. 1	2241	152			SEC07-T18S-R12E
AMC 014689	DEC NO. 2	2241	153			SEC07-T18S-R12E
AMC 014690	ESCONDIDO #1	76	623	1742	78	SEC18-T18S-R12E
AMC 014691	FRIJOLE	76	547	2965	149	SEC17-T18S-R12E
AMC 014692	HOPE #1	1469	28			SEC07-T18S-R12E
AMC 014693	HOPE #2	1469	27			SEC18-T18S-R12E
AMC 014694	JULY NO 1	2331	293			SEC18-T18S-R12E
AMC 014695	JULY NO 2	2331	292			SEC18-T18S-R12E
AMC 014697	LUCKY BOY #1	76	547	1742	76	SEC18-T18S-R12E
AMC 014698	MAY 1	1756	197	2838	177	SEC09-T18S-R12E
AMC 014699	MAY BIRD #2	890	286	2485	333	SEC12-T18S-R11E
AMC 014700	MAY BIRD #3	890	287	2485	334	SEC12-T18S-R11E
AMC 014701	MAY BIRD #4	890	288	2485	335	SEC12-T18S-R11E
AMC 014702	MAY BIRD #5	890	289	2485	336	SEC12-T18S-R11E
AMC 014703	MAY BIRD #6	890	290	2485	337	SEC12-T18S-R11E
AMC 014704	MAY BIRD #7	890	291	2485	338	SEC12-T18S-R11E
AMC 014705	MAY BIRD #9	977	133	2485	339	SEC12-T18S-R11E
AMC 014706	MAY BIRD #10	977	134	2485	340	SEC12-T18S-R11E
AMC 014707	MAY BIRD #11	977	135	2485	341	SEC11-T18S-R11E
AMC 014708	MAY BIRD #16	977	140	2485	342	SEC12-T18S-R11E

Date: 10/30/2017

EXHIBIT A

County: Pima

State: AZ

<u>BLM Serial #</u>	<u>Claim Name</u>	<u>Original Recording</u>		<u>Amended Recording</u>		<u>Location</u>
		<u>Recording #</u>	<u>Page #</u>	<u>Recording #</u>	<u>Page #</u>	
AMC 014709	MAY BIRD #17	977	141	2485	343	SEC12-T18S-R11E
AMC 014710	MAY BIRD #18	977	142	2485	344	SEC12-T18S-R11E
AMC 014711	MAY BIRD #19	977	143	2485	345	SEC12-T18S-R11E
AMC 014712	MAY BIRD #21	977	145	2485	346	SEC07-T18S-R12E
AMC 014713	MAY BIRD #36	1484	547	2485	347	SEC13-T18S-R11E
AMC 014714	MAY BIRD #37	1484	548	2485	348	SEC07-T18S-R12E
AMC 014715	MAY BIRD #38	1484	549	2485	349	SEC13-T18S-R11E
AMC 014716	MAY BIRD #39	1484	550	2485	350	SEC18-T18S-R12E
AMC 014717	MAY BIRD #40	1484	551	2485	351	SEC13-T18S-R11E
AMC 014718	MAY BIRD #41	1484	552	2485	352	SEC18-T18S-R12E
AMC 014719	MAY BIRD #42	1484	553	2485	353	SEC18-T18S-R12E
AMC 014720	MAY BIRD #43	1484	554	2485	354	SEC18-T18S-R12E
AMC 014721	MAY BIRD #44	1484	555	2485	355	SEC18-T18S-R12E
AMC 014722	MAY BIRD #51	1484	562	2485	356	SEC07-T18S-R12E
AMC 014723	MAY BIRD #52	1484	563	2485	357	SEC12-T18S-R11E
AMC 014724	MAY BIRD #58	1484	569	2485	358	SEC06-T18S-R12E
AMC 014725	MAY BIRD #59	1484	570	20140440044		SEC06-T18S-R12E
AMC 014726	MAY BIRD #60	1484	571	2485	360	SEC06-T18S-R12E
AMC 014727	MAY BIRD #62	1484	573	2485	361	SEC06-T18S-R12E
AMC 014728	MONZONITE NO. 1	1602	116			SEC04-T18S-R12E
AMC 014729	NEW YEARS EVE EXT. #12	638	131	2731	379	SEC09-T18S-R12E
AMC 014730	NEW YEARS EVE EXT. #13	638	132	2731	380	SEC09-T18S-R12E
AMC 014731	NEW YEARS EVE EXT. #14	641	66	2731	381	SEC09-T18S-R12E
AMC 014732	NEW YEARS EVE EXT. #15	638	133	2731	382	SEC09-T18S-R12E
AMC 014733	NEW YEARS EVE EXT. #16	638	138	2747	206	SEC08-T18S-R12E
AMC 014734	NEW YEARS EVE EXT. #17	638	129	2731	384	SEC08-T18S-R12E
AMC 014735	NEW YEARS EVE EXT. #18	638	135	2731	385	SEC08-T18S-R12E
AMC 014736	NEW YEARS EVE EXT. #19	638	130	2731	386	SEC09-T18S-R12E
AMC 014737	NEW YEARS EVE EXT. #20	638	134	2731	387	SEC08-T18S-R12E
AMC 014738	NEW YEARS EVE EXT. #21	638	137	2731	388	SEC04-T18S-R12E
AMC 014739	NEW YEARS EVE EXT. #22	638	136	2747	205	SEC08-T18S-R12E
AMC 014750	OCTOBER NO. 2	2469	245			SEC12-T18S-R12E

Date: 10/30/2017

EXHIBIT A

County: Pima

State: AZ

BLM Serial #	Claim Name	Original Recording		Amended Recording		Location
		Recording #	Page #	Recording #	Page #	
AMC 014751 7	PANA BLANCA EXT. NO. 1	784	62	20140440051		SEC06-T18S-R12E
AMC 014752	PANA BLANCA EXT. NO. 2	784	63	20140440052		SEC07-T18S-R12E
AMC 014753	PANA BLANCA EXT. NO. 3	784	64	20140440053		SEC06-T18S-R12E
AMC 014754	PANA BLANCA EXT. NO. 4	784	65	2379	304	SEC06-T18S-R12E
AMC 014755	PANA BLANCA EXT. NO. 5	784	66	20140440054		SEC07-T18S-R12E
AMC 014756	PANA BLANCA EXTENSION #6	784	68	2379	306	SEC07-T18S-R12E
AMC 014757	PANA BLANCA EXTENSION #7	784	67	2556	375	SEC07-T18S-R12E
AMC 014758	PANA BLANCA EXT. NO. 8	784	69	2379	308	SEC12-T18S-R11E
AMC 014759 J	P. B. NO. 2	2314	299	20140440055		SEC07-T18S-R12E
AMC 014761 ←	P. B. NO. 8	2380	290			SEC08-T18S-R12E
AMC 014763 7	PLADA #1	2731	365			SEC08-T18S-R12E
AMC 014764	PLADA #2	2731	366			SEC09-T18S-R12E
AMC 014765	PLADA #3	2731	367	2747	207	SEC08-T18S-R12E
AMC 014766	PLADA #4	2731	368			SEC09-T18S-R12E
AMC 014767	PLADA #5	2731	369			SEC09-T18S-R12E
AMC 014768	PLADA #6	2731	370	2769	82	SEC09-T18S-R12E
AMC 014769 J	QUARTZ HILL #3	1648	596	2485	362	SEC18-T18S-R12E
AMC 014771 7	RED HILL EXTENSION #2	512	412	20140440056		SEC20-T18S-R12E
AMC 014772	RED HILL EXTENSION #3	512	413	1049	254	SEC20-T18S-R12E
AMC 014773 J	RED HILL EXTENSION #6	646	241	20140440057		SEC17-T18S-R12E
AMC 014778 7	RED HILL EXTENSION #13	646	247	1049	256	SEC17-T18S-R12E
AMC 014779 J	RED HILL EXTENSION #17	821	78	1049	257	SEC17-T18S-R12E
AMC 014781 7	RESERVE NO. 7	822	486	20140440058		SEC10-T18S-R12E
AMC 014782	RESERVE NO. 8	822	487			SEC10-T18S-R12E
AMC 014783	RESERVE NO. 9	822	488	20140440059		SEC10-T18S-R12E
AMC 014784 J	RESERVE NO. 10	822	489			SEC10-T18S-R12E
AMC 014786 7	RESERVE NO. 12	822	491			SEC10-T18S-R12E
AMC 014787 J	RESERVE NO. 13	822	492	20140440060		SEC15-T18S-R12E
AMC 014788 J	RESERVE NO. 14	822	493			SEC10-T18S-R12E
AMC 014798 7	RESERVE #24	923	583	20140440061		SEC15-T18S-R12E
AMC 014799 J	RESERVE #25	923	584	20140440062		SEC15-T18S-R12E

Date: 10/30/2017

EXHIBIT A

County: Pima

State: AZ

BLM Serial #	Claim Name	Original Recording		Amended Recording		Location
		Recording #	Page #	Recording #	Page #	
AMC 014801 7	RESERVE #27	923	586	20140440063		SEC15-T18S-R12E
AMC 014802	RESERVE #28	923	587	20140440064		SEC15-T18S-R12E
AMC 014803	RESERVE #29	935	566			SEC15-T18S-R12E
AMC 014804	RESERVE #30	923	588			SEC15-T18S-R12E
AMC 014805 J	RESERVE #31	923	589	20140440065		SEC15-T18S-R12E
AMC 014806 ←	RESERVE #32	923	590			SEC15-T18S-R12E
AMC 014809 7	RESERVE NO. 36 FRACTION	2302	215			SEC15-T18S-R12E
AMC 014810	RESERVE NO. 37 FRACTION	2302	216			SEC15-T18S-R12E
AMC 014811	RESERVE NO. 38 FRACTION	2302	217			SEC15-T18S-R12E
AMC 014812	RESERVE NO. 39 FRACTION	2302	218			SEC15-T18S-R12E
AMC 014813	SEPT. NO 4	2331	291			SEC06-T18S-R12E
AMC 014814	SEPT. NO 5	2331	290			SEC12-T18S-R11E
AMC 014815 J	SEPT. NO 6	2331	289			SEC12-T18S-R11E
AMC 014835 7	VIRGINIA #1	1734	53	1746	522	SEC17-T18S-R12E
AMC 014836	VIRGINIA #2	1734	54	1746	523	SEC17-T18S-R12E
AMC 014837 J	VIRGINIA #3	1734	55	1746	524	SEC17-T18S-R12E
AMC 19084 ←	Rich 1	3934	532			SEC34-T17S-R13E
AMC 19086 ←	Rich 3	3934	534			SEC34-T17S-R13E
AMC 19088 ←	Rich 5	3934	536			SEC34-T17S-R13E
AMC 19090 ←	Rich 7	3934	538			SEC34-T17S-R13E
AMC 19092 ←	Rich 9	3934	540			SEC27-T17S-R13E
AMC 19094 ←	Rich 11	3934	542			SEC27-T17S-R13E
AMC 19096 ←	Rich 13	2233	16			SEC27-T17S-R13E
AMC 19098 ←	Rich 15	2233	18			SEC27-T17S-R13E
AMC 19100 ←	Rich 17	2233	20			SEC27-T17S-R13E
AMC 19102 ←	Rich 19	3934	544			SEC27-T17S-R13E
AMC 19104 ←	Rich 21	3934	546			SEC27-T17S-R13E
AMC 19106 ←	Rich 23	3934	548			SEC27-T17S-R13E
AMC 19108 ←	Rich 25	3934	550			SEC27-T17S-R13E
AMC 19110 7	Rich 27	3934	552			SEC34-T17S-R13E
AMC 19111 J	Rich 28	3934	553			SEC34-T17S-R13E
AMC 19112 ←	Rich 29	3934	554			SEC34-T17S-R13E
AMC 19114 7	Rich 31	3934	556			SEC34-T17S-R13E
AMC 19115 J	Rich 32	3934	557			SEC34-T17S-R13E
AMC 19278 ←	Eric 10	2220	175			SEC34-T17S-R13E
AMC 19280 ←	Eric 12	2220	177			SEC34-T17S-R13E

Date: 10/30/2017

EXHIBIT A

County: Pima

State: AZ

BLM Serial #	Claim Name	Original Recording		Amended Recording		Location
		Recording #	Page #	Recording #	Page #	
AMC 19282 ←	Eric 14	2220	179			SEC34-T17S-R13E
AMC 19284 ←	Eric 16	2220	181			SEC34-T17S-R13E
AMC 19286 ←	Eric 18	3934	527			SEC34-T17S-R13E
AMC 19292 ←	Eric 24	2220	189			SEC34-T17S-R13E
AMC 19294 ←	Eric 26	2220	191			SEC34-T17S-R13E
AMC 19296 ←	Eric 28	2220	193			SEC34-T17S-R13E
AMC 19298 ←	Eric 30	2220	195			SEC34-T17S-R13E
AMC 19300 ←	Eric 32	2220	197			SEC27-T17S-R13E
AMC 19302 ←	Eric 34	2220	199			SEC27-T17S-R13E
AMC 19304 ←	Eric 36	2220	201			SEC27-T17S-R13E
AMC 19306 ←	Eric 38	2220	203			SEC27-T17S-R13E
AMC 19308 ←	Eric 40	2220	205			SEC27-T17S-R13E
AMC 19310 ←	Eric 42	2220	207			SEC27-T17S-R13E
AMC 19314 ←	Eric 46	2238	305			SEC27-T17S-R13E
AMC 19316 ←	Eric 48	2238	303			SEC27-T17S-R13E
AMC 19318 ←	Eric 50	2238	301			SEC27-T17S-R13E
AMC 267429 ←	COPPER EMPIRE #1	8011	2127			SEC09-T18S-R12E
AMC 343975 7	OXIDE 7	10401	217	20140440045		SEC05-T18S-R12E
AMC 343976 J	OXIDE 8	10401	219	20140440046		SEC05-T18S-R12E
AMC 343979 7	OXIDE 11	10401	225	20140440047		SEC05-T18S-R12E
AMC 343980 J	OXIDE 12	10401	227	20140440048		SEC05-T18S-R12E
AMC 343983 ←	OXIDE 15	10401	233	20140440049		SEC05-T18S-R12E
AMC 343995 7	OXIDE 27	10401	257	20140440050		SEC05-T18S-R12E
AMC 343996	OXIDE 28	10401	259			SEC05-T18S-R12E
AMC 343997	OXIDE 29	10401	261			SEC05-T18S-R12E
AMC 343998	OXIDE 30	10401	263			SEC05-T18S-R12E
AMC 343999 J	OXIDE 31	10401	265			SEC05-T18S-R12E
AMC 354965 7	JAKE #1	11455	2469			SEC11-T18S-R12E
AMC 354966	JAKE #2	11455	2471			SEC11-T18S-R12E
AMC 354967	JAKE #3	11455	2473			SEC11-T18S-R12E
AMC 354968	JAKE #4	11455	2475			SEC11-T18S-R12E
AMC 354969	JAKE #5	11455	2477	13425	16	SEC11-T18S-R12E
AMC 354970	JAKE #6	11455	2479	13425	18	SEC11-T18S-R12E
AMC 354971	JAKE #7	11455	2481	13425	20	SEC11-T18S-R12E
AMC 354972	JAKE #8	11455	2483			SEC11-T18S-R12E
AMC 354973	JAKE #9	11455	2485			SEC11-T18S-R12E
AMC 354974	JAKE #10	11455	2487			SEC11-T18S-R12E
AMC 354975 J	JAKE #11	11455	2489			SEC11-T18S-R12E

Date: 10/30/2017

EXHIBIT A

County: Pima

State: AZ

<u>BLM Serial #</u>	<u>Claim Name</u>	<u>Original Recording</u>		<u>Amended Recording</u>		<u>Location</u>
		<u>Recording #</u>	<u>Page #</u>	<u>Recording #</u>	<u>Page #</u>	
AMC 354976 7	JAKE #12	11455	2491			SEC11-T18S-R12E
AMC 354977	JAKE #13	11455	2493	13425	22	SEC11-T18S-R12E
AMC 354978	JAKE #14	11455	2495	13425	24	SEC11-T18S-R12E
AMC 354979	JAKE #15	11455	2497	13425	26	SEC11-T18S-R12E
AMC 354980	JAKE #16	11455	2499	13425	28	SEC12-T18S-R12E
AMC 354981	JAKE #17	11455	2501	13425	30	SEC12-T18S-R12E
AMC 354982	JAKE #18	11455	2503	13425	32	SEC12-T18S-R12E
AMC 354983	JAKE #19	11455	2505	13425	34	SEC12-T18S-R12E
AMC 354984	JAKE #20	11455	2507	13425	36	SEC12-T18S-R12E
AMC 354985	JAKE #21	11455	2509	13425	38	SEC12-T18S-R12E
AMC 354986	JAKE #22	11455	2511	13425	40	SEC12-T18S-R12E
AMC 354987	JAKE #23	11455	2513	13425	42	SEC12-T18S-R12E
AMC 354988	JAKE #24	11455	2515	13425	44	SEC12-T18S-R12E
AMC 354989	JAKE #25	11455	2517	13425	46	SEC12-T18S-R12E
AMC 354990 7	JAKE #26	11455	2519	13425	48	SEC12-T18S-R12E
AMC 354992 7	JAKE #28	11455	2523	13425	50	SEC12-T18S-R12E
AMC 354993	JAKE #29	11455	2525	13425	52	SEC12-T18S-R12E
AMC 354994	JAKE #30	11455	2527	13425	54	SEC12-T18S-R12E
AMC 354995	JAKE #31	11455	2529	13425	56	SEC12-T18S-R12E
AMC 354996	JAKE #32	11455	2531	13425	58	SEC12-T18S-R12E
AMC 354997	JAKE #33	11455	2533	13425	60	SEC12-T18S-R12E
AMC 354998	JAKE #34	11455	2535	13425	62	SEC12-T18S-R12E
AMC 354999	JAKE #35	11455	2537	13478	4	SEC12-T18S-R12E
AMC 355000 7	JAKE #36	11455	2539	13478	2	SEC12-T18S-R12E
AMC 389694 7	SIR #35	13245	621			SEC01-T18S-R12E
AMC 389695	SIR #36	13245	623			SEC01-T18S-R12E
AMC 389696	SIR #37	13245	625			SEC04-T18S-R12E
AMC 389697	SIR #38	13245	627			SEC04-T18S-R12E
AMC 389698	SIR #39	13245	629			SEC04-T18S-R12E
AMC 389699	SIR #40	13245	631			SEC04-T18S-R12E
AMC 389700 7	SIR #41	13245	633			SEC04-T18S-R12E
AMC 389701 7	SIR #42	13245	635			SEC04-T18S-R12E
AMC 390053 7	BND #1	13258	219			SEC23-T18S-R12E
AMC 390054	BND #2	13258	221			SEC23-T18S-R12E
AMC 390055	BND #3	13258	223			SEC23-T18S-R12E
AMC 390056	BND #4	13258	225			SEC23-T18S-R12E
AMC 390057	BND #5	13258	227			SEC23-T18S-R12E
AMC 390058 7	BND #6	13258	229			SEC23-T18S-R12E

Date: 10/30/2017

Page 7

EXHIBIT A

County: Pima

State: AZ

BLM Serial #	Claim Name	Original Recording		Amended Recording		Location
		Recording #	Page #	Recording #	Page #	
AMC 390059 7	BND #7	13258	231			SEC23-T18S-R12E
AMC 392440 J	CGO-1	13312	161			SEC05-T18S-R12E
AMC 394411 ←	ANT-5	13373	37			SEC10-T18S-R12E
AMC 395462 ←	JAKE #27R	13442	8			SEC12-T18S-R12E
AMC 395849 7	SIR #44	13477	139			SEC02-T18S-R12E
AMC 395850	SIR #45	13477	141			SEC02-T18S-R12E
AMC 395851	SIR #46	13477	143			SEC02-T18S-R12E
AMC 395852	SIR #47	13477	145			SEC02-T18S-R12E
AMC 395853	SIR #48	13477	147			SEC02-T18S-R12E
AMC 395854	SIR #49	13477	149			SEC02-T18S-R12E
AMC 395855	SIR #50	13477	151			SEC01-T18S-R12E
AMC 395856	SIR #51	13477	153			SEC01-T18S-R12E
AMC 395857	SIR #52	13477	155			SEC01-T18S-R12E
AMC 395858	SIR #53	13477	157			SEC01-T18S-R12E
AMC 395859	SIR #54	13477	159			SEC12-T18S-R12E
AMC 395860	SIR #55	13477	161			SEC12-T18S-R12E
AMC 395861	SIR #56	13477	163			SEC12-T18S-R12E
AMC 395862	SIR #57	13477	165			SEC12-T18S-R12E
AMC 395863 J	SIR #58	13477	167			SEC01-T18S-R12E
AMC 396113 7	TATE-1	13496	484			SEC04-T18S-R12E
AMC 396114	TATE-2	13496	486			SEC04-T18S-R12E
AMC 396115	TATE-3	13496	488			SEC04-T18S-R12E
AMC 396116 J	TATE-4	13496	490			SEC04-T18S-R12E
AMC 396508 7	CONHILL-1R	13543	290			SEC18-T18S-R12E
AMC 396509	MSP-1	13543	292			SEC35-T17S-R12E
AMC 396510	MSP-2	13543	294			SEC35-T17S-R12E
AMC 396511	MSP-3	13543	296			SEC35-T17S-R12E
AMC 396512	MSP-4	13543	298			SEC35-T17S-R12E
AMC 396513	MSP-5	13543	300			SEC35-T17S-R12E
AMC 396514	MSP-6	13543	302			SEC35-T17S-R12E
AMC 396515	MSP-7	13543	304			SEC35-T17S-R12E
AMC 396516	MSP-8	13543	306			SEC35-T17S-R12E
AMC 396517	MSP-9	13543	308			SEC35-T17S-R12E
AMC 396518	MSP-10	13543	310			SEC35-T17S-R12E
AMC 396519	MSP-11	13543	312			SEC35-T17S-R12E
AMC 396520	MSP-12	13543	314			SEC35-T17S-R12E
AMC 396521	MSP-13	13543	316			SEC35-T17S-R12E
AMC 396522 J	MSP-14	13543	318			SEC35-T17S-R12E

Date: 10/30/2017

EXHIBIT A

County: Pima

State: AZ

<u>BLM Serial #</u>	<u>Claim Name</u>	<u>Original Recording</u>		<u>Amended Recording</u>		<u>Location</u>
		<u>Recording #</u>	<u>Page #</u>	<u>Recording #</u>	<u>Page #</u>	
AMC 396523	MSP-15	13543	320			SEC35-T17S-R12E
AMC 396524	MSP-16	13543	322			SEC35-T17S-R12E
AMC 396525	MSP-17	13543	324			SEC35-T17S-R12E
AMC 396526	MSP-18	13543	326			SEC35-T17S-R12E
AMC 396527	MSP-19	13543	328			SEC35-T17S-R12E
AMC 396528	MSP-20	13543	330			SEC35-T17S-R12E
AMC 396529	MSP-21	13543	332			SEC35-T17S-R12E
AMC 396530	MSP-22	13543	334			SEC35-T17S-R12E
AMC 396531	MSP-23	13543	336			SEC26-T17S-R12E
AMC 396532	MSP-24	13543	338			SEC26-T17S-R12E
AMC 396533	MSP-25	13543	340			SEC26-T17S-R12E
AMC 396534	MSP-26	13543	342			SEC25-T17S-R12E
AMC 396535	MSP-27	13543	344			SEC25-T17S-R12E
AMC 396536	MSP-28	13543	346			SEC25-T17S-R12E
AMC 396537	MSP-29	13543	348			SEC25-T17S-R12E
AMC 396538	MSP-30	13543	350			SEC25-T17S-R12E
AMC 396539	MSP-31	13543	352			SEC25-T17S-R12E
AMC 396540	MSP-32	13543	354			SEC25-T17S-R12E
AMC 396541	MSP-33	13543	356			SEC25-T17S-R12E
AMC 396542	MSP-34	13543	358			SEC25-T17S-R12E
AMC 396543	MSP-35	13543	360			SEC25-T17S-R12E
AMC 396544	MSP-36	13543	362			SEC25-T17S-R12E
AMC 396545	MSP-37	13543	364			SEC25-T17S-R12E
AMC 396546	MSP-38	13543	366			SEC25-T17S-R12E
AMC 396547	MSP-39	13543	368			SEC25-T17S-R12E
AMC 396548	MSP-40	13543	370			SEC25-T17S-R12E
AMC 396549	MSP-41	13543	372			SEC25-T17S-R12E
AMC 396550	MSP-42	13543	374			SEC25-T17S-R12E
AMC 396551	MSP-43	13543	376			SEC25-T17S-R12E
AMC 396552	MSP-44	13543	378			SEC25-T17S-R12E
AMC 396553	MSP-45	13543	380			SEC25-T17S-R12E
AMC 396554	MSP-46	13543	382			SEC25-T17S-R12E
AMC 396555	MSP-47	13543	384			SEC25-T17S-R12E
AMC 396556	MSP-48	13543	386			SEC25-T17S-R12E
AMC 396557	MSP-49	13543	388			SEC25-T17S-R12E
AMC 396558	MSP-50	13543	390			SEC24-T17S-R12E
AMC 396559	MSP-51	13543	392			SEC24-T17S-R12E
AMC 396560	MSP-52	13543	394			SEC24-T17S-R12E

Date: 10/30/2017

Page 9

EXHIBIT A

County: Pima

State: AZ

BLM Serial #	Claim Name	Original Recording		Amended Recording		Location
		Recording #	Page #	Recording #	Page #	
AMC 396561	MSP-53	13543	396			SEC24-T17S-R12E
AMC 396562	MSP-54	13543	398			SEC24-T17S-R12E
AMC 396563	MSP-55	13543	400			SEC24-T17S-R12E
AMC 396564	MSP-56	13543	402			SEC24-T17S-R12E
AMC 396565	MSP-57	13543	404			SEC24-T17S-R12E
AMC 396566	MSP-58	13543	406			SEC24-T17S-R12E
AMC 396567	MSP-59	13543	408			SEC24-T17S-R12E
AMC 396630	MSP-60	13553	298			SEC24-T17S-R12E
AMC 396631	MSP-61	13553	300			SEC24-T17S-R12E
AMC 396632	MSP-62	13553	302			SEC24-T17S-R12E
AMC 396633	MSP-63	13553	304			SEC24-T17S-R12E
AMC 396634	MSP-64	13553	306			SEC24-T17S-R12E
AMC 396635	MSP-65	13553	308			SEC24-T17S-R12E
AMC 396636	MSP-66	13553	310			SEC24-T17S-R12E
AMC 396637	MSP-67	13553	312			SEC24-T17S-R12E
AMC 396638	MSP-68	13553	314			SEC24-T17S-R12E
AMC 396639	MSP-69	13553	316			SEC19-T17S-R13E
AMC 396640	MSP-70	13553	318			SEC19-T17S-R13E
AMC 396641	MSP-71	13553	320			SEC19-T17S-R13E
AMC 396642	MSP-72	13553	322			SEC19-T17S-R13E
AMC 396643	MSP-73	13553	324			SEC19-T17S-R13E
AMC 396644	MSP-74	13553	326			SEC19-T17S-R13E
AMC 396645	MSP-75	13553	328			SEC19-T17S-R13E
AMC 396646	MSP-76	13553	330			SEC35-T17S-R12E
AMC 396647	MSP-77	13553	332			SEC35-T17S-R12E
AMC 396648	RSR-6	13553	334			SEC26-T17S-R12E
AMC 396649	RSR-8	13553	336			SEC26-T17S-R12E
AMC 396650	RSR-10	13553	338			SEC26-T17S-R12E
AMC 396651	RSR-12	13553	295			SEC26-T17S-R12E
AMC 396652	RSR-14	13553	340			SEC26-T17S-R12E
AMC 396653	RSR-16	13553	342			SEC26-T17S-R12E
AMC 396654	RSR-18	13553	344			SEC26-T17S-R12E
AMC 396655	RSR-20	13553	346			SEC26-T17S-R12E
AMC 396656	RSR-22	13553	348			SEC26-T17S-R12E
AMC 396657	RSR-23	13553	350			SEC34-T17S-R12E
AMC 396658	RSR-24	13553	352			SEC26-T17S-R12E
AMC 396659	RSR-25	13553	354			SEC34-T17S-R12E
AMC 396660	RSR-26	13553	356			SEC34-T17S-R12E

Date: 10/30/2017

EXHIBIT A

County: Pima

State: AZ

<u>BLM Serial #</u>	<u>Claim Name</u>	<u>Original Recording</u>		<u>Amended Recording</u>		<u>Location</u>
		<u>Recording #</u>	<u>Page #</u>	<u>Recording #</u>	<u>Page #</u>	
AMC 396661	RSR-27	13553	358			SEC26-T17S-R12E
AMC 396662	RSR-28	13553	360			SEC26-T17S-R12E
AMC 396663	RSR-29	13553	362			SEC26-T17S-R12E
AMC 396664	RSR-30	13553	364			SEC26-T17S-R12E
AMC 396665	RSR-31	13553	366			SEC26-T17S-R12E
AMC 396666	RSR-32	13553	368			SEC26-T17S-R12E
AMC 396667	RSR-33	13553	370			SEC26-T17S-R12E
AMC 396668	RSR-34	13553	372			SEC26-T17S-R12E
AMC 396669	RSR-35	13553	374			SEC26-T17S-R12E
AMC 396670	RSR-36	13553	376			SEC26-T17S-R12E
AMC 396671	RSR-37	13553	378			SEC26-T17S-R12E
AMC 396672	RSR-38	13553	380			SEC26-T17S-R12E
AMC 396673	RSR-39	13553	382			SEC26-T17S-R12E
AMC 396674	RSR-40	13553	384			SEC26-T17S-R12E
AMC 396675	RSR-41	13553	386			SEC26-T17S-R12E
AMC 396676	RSR-42	13553	388			SEC26-T17S-R12E
AMC 396677	RSR-43	13553	390			SEC26-T17S-R12E
AMC 396678	RSR-44	13553	392			SEC26-T17S-R12E
AMC 396679	RSR-45	13553	394			SEC26-T17S-R12E
AMC 397095	MSP-78	13605	939			SEC26-T17S-R12E
AMC 397096	MSP-79	13605	941			SEC26-T17S-R12E
AMC 397097	MSP-80	13605	943			SEC26-T17S-R12E
AMC 397098	MSP-81	13605	945			SEC26-T17S-R12E
AMC 397099	MSP-82	13605	947			SEC26-T17S-R12E
AMC 397100	MSP-83	13605	949			SEC26-T17S-R12E
AMC 397101	MSP-84	13605	951			SEC26-T17S-R12E
AMC 397102	MSP-85	13605	953			SEC25-T17S-R12E
AMC 397103	MSP-86	13605	955			SEC25-T17S-R12E
AMC 397104	MSP-87	13605	957			SEC25-T17S-R12E
AMC 397108	MSP-91	13605	965			SEC25-T17S-R12E
AMC 397109	MSP-92	13605	967			SEC25-T17S-R12E
AMC 397110	MSP-93	13605	969			SEC25-T17S-R12E
AMC 397111	MSP-94	13605	971			SEC25-T17S-R12E
AMC 397112	MSP-95	13605	973			SEC30-T17S-R13E
AMC 397113	MSP-96	13605	975			SEC30-T17S-R13E
AMC 397114	MSP-97	13605	977			SEC30-T17S-R13E
AMC 397115	MSP-98	13605	979			SEC30-T17S-R13E
AMC 397116	MSP-99	13605	981			SEC01-T18S-R12E

Date: 10/30/2017

EXHIBIT A

County: Pima

State: AZ

<u>BLM Serial #</u>	<u>Claim Name</u>	<u>Original Recording</u>		<u>Amended Recording</u>		<u>Location</u>
		<u>Recording #</u>	<u>Page #</u>	<u>Recording #</u>	<u>Page #</u>	
AMC 397117	MSP-100	13605	983			SEC01-T18S-R12E
AMC 397118	MSP-101	13605	985			SEC20-T17S-R13E
AMC 397119	MSP-102	13605	987			SEC20-T17S-R13E
AMC 397120	MSP-103	13605	989			SEC20-T17S-R13E
AMC 397121	MSP-104	13605	991			SEC20-T17S-R13E
AMC 397122	MSP-105	13605	993			SEC20-T17S-R13E
AMC 397123	MSP-106	13605	995			SEC20-T17S-R13E
AMC 397124	MSP-107	13605	997			SEC20-T17S-R13E
AMC 397125	MSP-108	13605	999			SEC20-T17S-R13E
AMC 397126	MSP-109	13605	1001			SEC20-T17S-R13E
AMC 397127	MSP-110	13605	1003			SEC20-T17S-R13E
AMC 397128	MSP-111	13605	1005			SEC20-T17S-R13E
AMC 397129	MSP-112	13605	1007			SEC20-T17S-R13E
AMC 397130	MSP-113	13605	1009			SEC20-T17S-R13E
AMC 397131	MSP-114	13605	1011			SEC20-T17S-R13E
AMC 397132	MSP-115	13605	1013			SEC20-T17S-R13E
AMC 397133	MSP-116	13605	1015			SEC20-T17S-R13E
AMC 397134	MSP-117	13605	1017			SEC20-T17S-R13E
AMC 397135	MSP-118	13605	1019			SEC20-T17S-R13E
AMC 397136	MSP-119	13605	1021			SEC20-T17S-R13E
AMC 397137	MSP-120	13605	1023			SEC20-T17S-R13E
AMC 397138	MSP-121	13605	1025			SEC20-T17S-R13E
AMC 397139	MSP-122	13605	1027			SEC20-T17S-R13E
AMC 397140	MSP-123	13605	1029			SEC20-T17S-R13E
AMC 397141	MSP-124	13605	1031			SEC20-T17S-R13E
AMC 397142	MSP-125	13605	1033			SEC20-T17S-R13E
AMC 397143	MSP-126	13605	1035			SEC20-T17S-R13E
AMC 397144	MSP-127	13605	1037			SEC20-T17S-R13E
AMC 397145	MSP-128	13605	1039			SEC21-T17S-R13E
AMC 397146	MSP-129	13605	1041			SEC20-T17S-R13E
AMC 397147	MSP-130	13605	1043			SEC21-T17S-R13E
AMC 397148	MSP-131	13605	1045			SEC20-T17S-R13E
AMC 397149	MSP-132	13605	1047			SEC21-T17S-R13E
AMC 397150	MSP-133	13605	1049			SEC21-T17S-R13E
AMC 397152	MSP-135	13605	1053			SEC21-T17S-R13E
AMC 397154	MSP-137	13605	1057			SEC21-T17S-R13E
AMC 399774	JHS-1	13763	3018			SEC30-T17S-R13E
AMC 399775	JHS-2	13763	3020			SEC30-T17S-R13E

Date: 10/30/2017

EXHIBIT A

County: Pima

State: AZ

<u>BLM Serial #</u>	<u>Claim Name</u>	<u>Original Recording</u>		<u>Amended Recording</u>		<u>Location</u>
		<u>Recording #</u>	<u>Page #</u>	<u>Recording #</u>	<u>Page #</u>	
AMC 399776 7	JHS-3	13763	3022			SEC30-T17S-R13E
AMC 399777	JHS-4	13763	3024			SEC30-T17S-R13E
AMC 399778	JHS-5	13763	3026			SEC30-T17S-R13E
AMC 399779	JHS-6	13763	3028			SEC30-T17S-R13E
AMC 399780	JHS-7	13763	3030			SEC30-T17S-R13E
AMC 399781	JHS-8	13763	3032			SEC30-T17S-R13E
AMC 399782	JHS-9	13763	3034			SEC30-T17S-R13E
AMC 399783	JHS-10	13763	3036			SEC30-T17S-R13E
AMC 399784	JHS-11	13763	3038			SEC30-T17S-R13E
AMC 399785	JHS-12	13763	3040			SEC30-T17S-R13E
AMC 399786	JHS-13	13763	3042			SEC25-T17S-R12E
AMC 399787	JHS-14	13763	3044			SEC01-T18S-R12E
AMC 399788	JHS-15	13763	3046			SEC01-T18S-R12E
AMC 399789	JHS-16	13763	3048			SEC01-T18S-R12E
AMC 399790	JHS-17	13763	3050			SEC12-T18S-R12E
AMC 399791	JHS-18	13763	3052			SEC12-T18S-R12E
AMC 399792	JHS-19	13763	3054			SEC27-T17S-R13E
AMC 399793	JHS-20	13763	3056			SEC27-T17S-R13E
AMC 399794	JHS-21	13763	3058			SEC27-T17S-R13E
AMC 399795	JHS-22	13763	3060			SEC34-T17S-R12E
AMC 399796	JHS-23	13763	3062			SEC34-T17S-R13E
AMC 399797	JHS-24	13763	3064			SEC34-T17S-R13E
AMC 399798	JHS-25	13763	3066			SEC34-T17S-R13E
AMC 399799	JHS-26	13763	3068			SEC34-T17S-R13E
AMC 399800 J	JHS-27	13763	3070			SEC25-T17S-R12E
AMC 401702 7	MSP 88	13871	1145			SEC25-T17S-R12E
AMC 401703	MSP 89	13871	1143			SEC25-T17S-R12E
AMC 401704 J	MSP 90	13871	1141			SEC25-T17S-R12E
AMC 416258 7	ARNI-21	20121710268				SEC07-T18S-R13E
AMC 416259	ARNI-22	20121710269				SEC07-T18S-R13E
AMC 416260	ARNI-23	20121710270				SEC07-T18S-R13E
AMC 416261	ARNI-24	20121710271				SEC07-T18S-R13E
AMC 416262	ARNI-26	20121710272				SEC01-T18S-R12E
AMC 416263 J	ARNI-29	20121710273				SEC04-T18S-R12E
AMC 421078 7	ARNI-4	20130370748				SEC36-T17S-R12E
AMC 421079	ARNI-11	20130370749				SEC36-T17S-R12E
AMC 421080	DAN-1	20130370750				SEC36-T17S-R12E
AMC 421081 J	DAN-2	20130370751				SEC36-T17S-R12E

Date: 10/30/2017

EXHIBIT A

County: Pima

State: AZ

<u>BLM Serial #</u>	<u>Claim Name</u>	<u>Original Recording</u>		<u>Amended Recording</u>		<u>Location</u>
		<u>Recording #</u>	<u>Page #</u>	<u>Recording #</u>	<u>Page #</u>	
AMC 421082	DIANA-1	20130370752				SEC36-T17S-R12E
AMC 421083	DIANA-2	20130370753				SEC36-T17S-R12E
AMC 421084	DIANA-3	20130370754				SEC36-T17S-R12E
AMC 421085	DIANA-4	20130370755				SEC36-T17S-R12E
AMC 421086	DIANA-5	20130370756				SEC36-T17S-R12E
AMC 421087	DIANA-6	20130370757				SEC36-T17S-R12E
AMC 421088	DIANA-7	20130370758				SEC36-T17S-R12E
AMC 421089	DIANA-8	20130370759				SEC36-T17S-R12E
AMC 423776	TAMRA-3	20131900491				SEC04-T18S-R12E
AMC 426773	ARNI-1	20140450424				SEC04-T18S-R12E
AMC 426774	ARNI-2	20140450425				SEC04-T18S-R12E
AMC 426775	ARNI-3	20140450426				SEC04-T18S-R12E
AMC 426776	ARNI-5	20140450427				SEC04-T18S-R12E
AMC 426777	ARNI-6	20140450428				SEC04-T18S-R12E
AMC 426778	ARNI-7	20140450429				SEC04-T18S-R12E
AMC 426779	ARNI-8	20140450430				SEC05-T18S-R12E
AMC 426780	ARNI-9	20140450431				SEC05-T18S-R12E
AMC 426781	ARNI-10	20140450432				SEC05-T18S-R12E
AMC 426782	ARNI-12	20140450433				SEC05-T18S-R12E
AMC 426783	ARNI-13	20140450434				SEC04-T18S-R12E
AMC 426784	ARNI-14	20140450435				SEC04-T18S-R12E
AMC 426785	ARNI-15	20140450436				SEC04-T18S-R12E
AMC 426786	ARNI-16	20140450437				SEC03-T18S-R12E
AMC 426787	ARNI-17	20140450438				SEC10-T18S-R12E
AMC 426788	ARNI-18	20140450439				SEC09-T18S-R12E
AMC 426789	ARNI-19	20140450440				SEC10-T18S-R12E
AMC 426790	ARNI-20	20140450441				SEC15-T18S-R12E
AMC 426791	ARNI-25	20140450442				SEC15-T18S-R12E
AMC 426792	ARNI-27	20140450443				SEC15-T18S-R12E
AMC 426793	ARNI-28	20140450444				SEC15-T18S-R12E
AMC 426794	ARNI-30	20140450445				SEC15-T18S-R12E
AMC 426795	ARNI-31	20140450446				SEC16-T18S-R12E
AMC 426796	ARNI-32	20140450447				SEC22-T18S-R12E
AMC 426797	ARNI-33	20140450448				SEC22-T18S-R12E
AMC 426798	ARNI-34	20140450449				SEC17-T18S-R12E
AMC 426799	ARNI-35	20140450450				SEC17-T18S-R12E
AMC 426800	ARNI-36	20140450451				SEC17-T18S-R12E
AMC 426801	ARNI-37	20140450452				SEC10-T18S-R12E

Date: 10/30/2017

EXHIBIT A

County: Pima

State: AZ

<u>BLM Serial #</u>	<u>Claim Name</u>	<u>Original Recording</u>		<u>Amended Recording</u>		<u>Location</u>
		<u>Recording #</u>	<u>Page #</u>	<u>Recording #</u>	<u>Page #</u>	
AMC 426802	ARNI-38	20140450453				SEC15-T18S-R12E
AMC 426803	ARNI-39	20140450454				SEC17-T18S-R12E
AMC 426804	SIR-43	20140450455				SEC04-T18S-R12E
AMC 426805	SIR-44	20140450456				SEC04-T18S-R12E
AMC 426806	SIR-45	20140450457				SEC03-T18S-R12E
AMC 428291	MSP-134R	20141570607				SEC21-T17S-R13E
AMC 428292	MSP-136R	20141570608				SEC21-T17S-R13E
AMC 428293	MSP-138R	20141570609				SEC21-T17S-R13E
AMC 429957	ARNI-40	20143230506				SEC05-T18S-R12E
AMC 429958	ARNI-41	20143230507				SEC05-T18S-R12E
AMC 429959	ARNI-42	20143230508				SEC10-T18S-R12E
AMC 432480	JD-1	20151560477				SEC04-T18S-R12E
AMC 432481	JD-2	20151560478				SEC04-T18S-R12E
AMC 432482	JD-3	20151560479				SEC04-T18S-R12E
AMC 432483	JD-4	20151560480				SEC04-T18S-R12E
AMC 432484	JD-5	20151560481				SEC04-T18S-R12E
AMC 432485	JD-6	20151560482				SEC04-T18S-R12E
AMC 438941	DLC-1	20162150608				SEC34-T17S-R12E
AMC 438942	DLC-2	20162150609				SEC34-T17S-R12E
AMC 438943	DLC-3	20162150610				SEC34-T17S-R12E
AMC 438944	DLC-4	20162150611				SEC34-T17S-R12E
AMC 438945	DLC-5	20162150612				SEC34-T17S-R12E
AMC 438946	DLC-6	20162150613				SEC34-T17S-R12E
AMC 438947	DLC-7	20162150614				SEC34-T17S-R12E
AMC 438948	DLC-8	20162150615				SEC34-T17S-R12E
AMC 438949	DLC-9	20162150616				SEC34-T17S-R12E
AMC 438950	DLC-10	20162150617				SEC35-T17S-R12E
AMC 441650	BFD-1	20170410409				SEC35-T17S-R12E
AMC 441651	BFD-2	20170410410				SEC35-T17S-R12E
AMC 444577	TAMRA-1R	20171500704				SEC04-T18S-R12E
AMC 444578	TAMRA-2R	20171500705				SEC04-T18S-R12E
No. Of Claims	543					

Date: 10/30/2017

United States Department of the Interior
Bureau of Land Management
 DIV OF LANDS, MINRLS & ENERGY
 ONE N CENTRAL AVE
 PHOENIX, AZ 85004 -4427
 Phone: 602-417-9200

Receipt

No: 4219948

Transaction #: 4335137	
Date of Transaction: 07/26/2018	
CUSTOMER:	
FREEPORT MCMORAN INC 333 N CENTRAL AVE PHOENIX, AZ 85004-2121 US	

LINE #	QTY	DESCRIPTION	REMARKS	UNIT PRICE	TOTAL
1	1.00	LOCATABLE MINERALS / MINING CLAIMS- NOT NEW-UNADJUD, ONE AUTH NO. ONLY / MINING CLAIM MONEY RECEIVED CASES: AMC14600/\$84165.00	2019 MAINT (543)	- n/a -	84165.00
TOTAL:					\$84,165.00

PAYMENT INFORMATION					
1	AMOUNT:	84165.00	POSTMARKED:	N/A	
	TYPE:	CHECK	RECEIVED:	07/26/2018	
	CHECK NO:	0000901408			
	NAME:	FREEPORT MCMORAN INC 333 N CENTRAL AVE PHOENIX AZ 85004-2121 US			

REMARKS

This receipt was generated by the automated BLM Collections and Billing System and is a paper representation of a portion of the official electronic record contained therein.

EXHIBIT A

County: Pima

State: AZ

BLM Serial #	Claim Name	Original Recording		Amended Recording		Location
		Recording #	Page #	Recording #	Page #	
AMC 014600	ANTICIPATION #11	818	547	20140440026		SEC09-T18S-R12E
AMC 014610	BLACK JACK #1	77	289	2270	231	SEC07-T18S-R12E
AMC 014611	BLACK JACK #2	77	288	2280	467	SEC07-T18S-R12E
AMC 014612	BLACK JACK #3	77	287	2280	468	SEC07-T18S-R12E
AMC 014613	BLACK JACK #4	77	286	2280	469	SEC07-T18S-R12E
AMC 014614	BLACK JACK EXT. NO. 1	380	37	20140440027		SEC07-T18S-R12E
AMC 014615	BLACK JACK EXT. NO. 2	380	38	20140440028		SEC06-T18S-R12E
AMC 014616	BLUE BELL 1	808	587	20140440029		SEC10-T18S-R12E
AMC 014617	BLUE BELL 2	808	588	20140440030		SEC03-T18S-R12E
AMC 014618	BLUE BELL 3	808	589	20140440031		SEC03-T18S-R12E
AMC 014624	BLUE BELL 9	808	595	20140440032		SEC04-T18S-R12E
AMC 014628	BLUE BELL 13	808	599	20140440033		SEC04-T18S-R12E
AMC 014638	BOUNDARY #7	1340	322			SEC22-T18S-R12E
AMC 014639	BOUNDARY #8	1340	323			SEC22-T18S-R12E
AMC 014640	BOUNDARY #9	1340	324			SEC22-T18S-R12E
AMC 014641	BOUNDARY #10	1340	325			SEC22-T18S-R12E
AMC 014642	BOUNDARY #11	1340	326			SEC22-T18S-R12E
AMC 014643	BOUNDARY #12	1340	327			SEC22-T18S-R12E
AMC 014644	BOUNDARY #13	1340	328			SEC22-T18S-R12E
AMC 014645	BOUNDARY #14	1340	329			SEC22-T18S-R12E
AMC 014646	BOUNDARY #15	1340	330			SEC22-T18S-R12E
AMC 014647	BOUNDARY #16	1340	331			SEC22-T18S-R12E
AMC 014648	BOUNDARY #17	1340	332			SEC22-T18S-R12E
AMC 014649	BOUNDARY #18	1340	333			SEC22-T18S-R12E
AMC 014650	BOUNDARY #19	1340	334			SEC22-T18S-R12E
AMC 014651	BOUNDARY #20	1340	335			SEC22-T18S-R12E
AMC 014652	BOUNDARY #21	1340	336			SEC22-T18S-R12E
AMC 014653	BOUNDARY #22	1340	337			SEC22-T18S-R12E
AMC 014654	BOUNDARY #23 FRACTION	1340	338	20140440034		SEC22-T18S-R12E
AMC 014655	BOUNDARY #24 FRACTION	1340	339	20140440035		SEC22-T18S-R12E
AMC 014657	COPPER EMPIRE #2	638	148	20140440036		SEC09-T18S-R12E
AMC 014658	COPPER EMPIRE #3	817	51	1306	308	SEC09-T18S-R12E
AMC 014659	COPPER EMPIRE #4	817	52	1306	309	SEC09-T18S-R12E
AMC 014660	COPPER EMPIRE #5	817	53	1306	310	SEC09-T18S-R12E
AMC 014661	COPPER EMPIRE #6	817	54	1306	311	SEC09-T18S-R12E
AMC 014662	COPPER EMPIRE #7	817	55	2838	178	SEC09-T18S-R12E

Date: 6/15/2017

RECEIVED
PIMA AZ STATE OFFICE

EXHIBIT A

County: Pima

State: AZ

BLM Serial #	Claim Name	Original Recording		Amended Recording		Location
		Recording #	Page #	Recording #	Page #	
AMC 014663	COPPER EMPIRE #8	817	56	1306	313	SEC09-T18S-R12E
AMC 014664	COPPER EMPIRE #9	817	57	2838	179	SEC04-T18S-R12E
AMC 014665	COPPER EMPIRE #10	817	58	20140440037		SEC10-T18S-R12E
AMC 014666	COPPER GIANT #1	638	139	20140440038		SEC05-T18S-R12E
AMC 014667	COPPER GIANT #2	638	140	20140440039		SEC04-T18S-R12E
AMC 014670	COPPER GIANT #5	638	143	20140440040		SEC05-T18S-R12E
AMC 014671	COPPER GIANT #6	638	144	2731	376	SEC05-T18S-R12E
AMC 014672	COPPER GIANT #7	638	145	2731	377	SEC05-T18S-R12E
AMC 014673	COPPER GIANT #8	638	146	2731	378	SEC05-T18S-R12E
AMC 014674	COPPER JOHN EXTENSION #19	580	199	20140440041		SEC20-T18S-R12E
AMC 014679	COPPER JOHN EXTENSION #26	580	206	20140440042		SEC17-T18S-R12E
AMC 014680	COPPER JOHN EXTENSION #27	580	207	20140440043		SEC20-T18S-R12E
AMC 014685	COPPER JOHN EXTENSION #35	580	215	1049	251	SEC17-T18S-R12E
AMC 014686	COPPER JOHN EXTENSION #42	784	59	2740	104	SEC09-T18S-R12E
AMC 014687	COPPER JOHN EXTENSION #43	784	60	2740	105	SEC09-T18S-R12E
AMC 014688	DEC NO. 1	2241	152			SEC07-T18S-R12E
AMC 014689	DEC NO. 2	2241	153			SEC07-T18S-R12E
AMC 014690	ESCONDIDO #1	76	623	1742	78	SEC18-T18S-R12E
AMC 014691	FRIJOLE	76	547	2965	149	SEC17-T18S-R12E
AMC 014692	HOPE #1	1469	28			SEC07-T18S-R12E
AMC 014693	HOPE #2	1469	27			SEC18-T18S-R12E
AMC 014694	JULY NO 1	2331	293			SEC18-T18S-R12E
AMC 014695	JULY NO 2	2331	292			SEC18-T18S-R12E
AMC 014697	LUCKY BOY #1	76	547	1742	76	SEC18-T18S-R12E
AMC 014698	MAY 1	1756	197	2838	177	SEC09-T18S-R12E
AMC 014699	MAY BIRD #2	890	286	2485	333	SEC12-T18S-R11E
AMC 014700	MAY BIRD #3	890	287	2485	334	SEC12-T18S-R11E
AMC 014701	MAY BIRD #4	890	288	2485	335	SEC12-T18S-R11E
AMC 014702	MAY BIRD #5	890	289	2485	336	SEC12-T18S-R11E
AMC 014703	MAY BIRD #6	890	290	2485	337	SEC12-T18S-R11E
AMC 014704	MAY BIRD #7	890	291	2485	338	SEC12-T18S-R11E
AMC 014705	MAY BIRD #9	977	133	2485	339	SEC12-T18S-R11E
AMC 014706	MAY BIRD #10	977	134	2485	340	SEC12-T18S-R11E
AMC 014707	MAY BIRD #11	977	135	2485	341	SEC11-T18S-R11E
AMC 014708	MAY BIRD #16	977	140	2485	342	SEC12-T18S-R11E

Date: 6/15/2017

RECEIVED
BLM AZ STATE OFFICE

EXHIBIT A

County: Pima

State: AZ

BLM Serial #	Claim Name	Original Recording		Amended Recording		Location
		Recording #	Page #	Recording #	Page #	
AMC 014709	MAY BIRD #17	977	141	2485	343	SEC12-T18S-R11E
AMC 014710	MAY BIRD #18	977	142	2485	344	SEC12-T18S-R11E
AMC 014711	MAY BIRD #19	977	143	2485	345	SEC12-T18S-R11E
AMC 014712	MAY BIRD #21	977	145	2485	346	SEC07-T18S-R12E
AMC 014713	MAY BIRD #36	1484	547	2485	347	SEC13-T18S-R11E
AMC 014714	MAY BIRD #37	1484	548	2485	348	SEC07-T18S-R12E
AMC 014715	MAY BIRD #38	1484	549	2485	349	SEC13-T18S-R11E
AMC 014716	MAY BIRD #39	1484	550	2485	350	SEC18-T18S-R12E
AMC 014717	MAY BIRD #40	1484	551	2485	351	SEC13-T18S-R11E
AMC 014718	MAY BIRD #41	1484	552	2485	352	SEC18-T18S-R12E
AMC 014719	MAY BIRD #42	1484	553	2485	353	SEC18-T18S-R12E
AMC 014720	MAY BIRD #43	1484	554	2485	354	SEC18-T18S-R12E
AMC 014721	MAY BIRD #44	1484	555	2485	355	SEC18-T18S-R12E
AMC 014722	MAY BIRD #51	1484	562	2485	356	SEC07-T18S-R12E
AMC 014723	MAY BIRD #52	1484	563	2485	357	SEC12-T18S-R11E
AMC 014724	MAY BIRD #58	1484	569	2485	358	SEC06-T18S-R12E
AMC 014725	MAY BIRD #59	1484	570	20140440044		SEC06-T18S-R12E
AMC 014726	MAY BIRD #60	1484	571	2485	360	SEC06-T18S-R12E
AMC 014727	MAY BIRD #62	1484	573	2485	361	SEC06-T18S-R12E
AMC 014728	MONZONITE NO. 1	1602	116			SEC04-T18S-R12E
AMC 014729	NEW YEARS EVE EXT. #12	638	131	2731	379	SEC09-T18S-R12E
AMC 014730	NEW YEARS EVE EXT. #13	638	132	2731	380	SEC09-T18S-R12E
AMC 014731	NEW YEARS EVE EXT. #14	641	66	2731	381	SEC09-T18S-R12E
AMC 014732	NEW YEARS EVE EXT. #15	638	133	2731	382	SEC09-T18S-R12E
AMC 014733	NEW YEARS EVE EXT. #16	638	138	2747	206	SEC08-T18S-R12E
AMC 014734	NEW YEARS EVE EXT. #17	638	129	2731	384	SEC08-T18S-R12E
AMC 014735	NEW YEARS EVE EXT. #18	638	135	2731	385	SEC08-T18S-R12E
AMC 014736	NEW YEARS EVE EXT. #19	638	130	2731	386	SEC09-T18S-R12E
AMC 014737	NEW YEARS EVE EXT. #20	638	134	2731	387	SEC08-T18S-R12E
AMC 014738	NEW YEARS EVE EXT. #21	638	137	2731	388	SEC04-T18S-R12E
AMC 014739	NEW YEARS EVE EXT. #22	638	136	2747	205	SEC08-T18S-R12E
AMC 014750	OCTOBER NO. 2	2469	245			SEC12-T18S-R12E

Date: 6/15/2017

RECEIVED
 AZ STATE OFFICE
 6/15/2017 10:07 AM

EXHIBIT A

County: Pima

State: AZ

BLM Serial #	Claim Name	Original Recording		Amended Recording		Location
		Recording #	Page #	Recording #	Page #	
AMC 014751	PANA BLANCA EXT. NO. 1	784	62	20140440051		SEC06-T18S-R12E
AMC 014752	PANA BLANCA EXT. NO. 2	784	63	20140440052		SEC07-T18S-R12E
AMC 014753	PANA BLANCA EXT. NO. 3	784	64	20140440053		SEC06-T18S-R12E
AMC 014754	PANA BLANCA EXT. NO. 4	784	65	2379	304	SEC06-T18S-R12E
AMC 014755	PANA BLANCA EXT. NO. 5	784	66	20140440054		SEC07-T18S-R12E
AMC 014756	PANA BLANCA EXTENSION #6	784	68	2379	306	SEC07-T18S-R12E
AMC 014757	PANA BLANCA EXTENSION #7	784	67	2556	375	SEC07-T18S-R12E
AMC 014758	PANA BLANCA EXT. NO. 8	784	69	2379	308	SEC12-T18S-R11E
AMC 014759	P. B. NO. 2	2314	299	20140440055		SEC07-T18S-R12E
AMC 014761	P. B. NO. 8	2380	290			SEC08-T18S-R12E
AMC 014763	PLADA #1	2731	365			SEC08-T18S-R12E
AMC 014764	PLADA #2	2731	366			SEC09-T18S-R12E
AMC 014765	PLADA #3	2731	367	2747	207	SEC08-T18S-R12E
AMC 014766	PLADA #4	2731	368			SEC09-T18S-R12E
AMC 014767	PLADA #5	2731	369			SEC09-T18S-R12E
AMC 014768	PLADA #6	2731	370	2769	82	SEC09-T18S-R12E
AMC 014769	QUARTZ HILL #3	1648	596	2485	362	SEC18-T18S-R12E
AMC 014771	RED HILL EXTENSION #2	512	412	20140440056		SEC20-T18S-R12E
AMC 014772	RED HILL EXTENSION #3	512	413	1049	254	SEC20-T18S-R12E
AMC 014773	RED HILL EXTENSION #6	646	241	20140440057		SEC17-T18S-R12E
AMC 014778	RED HILL EXTENSION #13	646	247	1049	256	SEC17-T18S-R12E
AMC 014779	RED HILL EXTENSION #17	821	78	1049	257	SEC17-T18S-R12E
AMC 014781	RESERVE NO. 7	822	486	20140440058		SEC10-T18S-R12E
AMC 014782	RESERVE NO. 8	822	487			SEC10-T18S-R12E
AMC 014783	RESERVE NO. 9	822	488	20140440059		SEC10-T18S-R12E
AMC 014784	RESERVE NO. 10	822	489			SEC10-T18S-R12E
AMC 014786	RESERVE NO. 12	822	491			SEC10-T18S-R12E
AMC 014787	RESERVE NO. 13	822	492	20140440060		SEC15-T18S-R12E
AMC 014788	RESERVE NO. 14	822	493			SEC10-T18S-R12E
AMC 014798	RESERVE #24	923	583	20140440061		SEC15-T18S-R12E
AMC 014799	RESERVE #25	923	584	20140440062		SEC15-T18S-R12E

Date: 6/15/2017

RECEIVED
 PIMA COUNTY OFFICE
 2017 JUN 15 10:05 AM

EXHIBIT A

County: Pima

State: AZ

BLM Serial #	Claim Name	Original Recording		Amended Recording		Location
		Recording #	Page #	Recording #	Page #	
AMC 014801	RESERVE #27	923	586	20140440063		SEC15-T18S-R12E
AMC 014802	RESERVE #28	923	587	20140440064		SEC15-T18S-R12E
AMC 014803	RESERVE #29	935	566			SEC15-T18S-R12E
AMC 014804	RESERVE #30	923	588			SEC15-T18S-R12E
AMC 014805	RESERVE #31	923	589	20140440065		SEC15-T18S-R12E
AMC 014806	RESERVE #32	923	590			SEC15-T18S-R12E
AMC 014809	RESERVE NO. 36 FRACTION	2302	215			SEC15-T18S-R12E
AMC 014810	RESERVE NO. 37 FRACTION	2302	216			SEC15-T18S-R12E
AMC 014811	RESERVE NO. 38 FRACTION	2302	217			SEC15-T18S-R12E
AMC 014812	RESERVE NO. 39 FRACTION	2302	218			SEC15-T18S-R12E
AMC 014813	SEPT. NO 4	2331	291			SEC06-T18S-R12E
AMC 014814	SEPT. NO 5	2331	290			SEC12-T18S-R11E
AMC 014815	SEPT. NO 6	2331	289			SEC12-T18S-R11E
AMC 014835	VIRGINIA #1	1734	53	1746	522	SEC17-T18S-R12E
AMC 014836	VIRGINIA #2	1734	54	1746	523	SEC17-T18S-R12E
AMC 014837	VIRGINIA #3	1734	55	1746	524	SEC17-T18S-R12E
AMC 19084	Rich 1	3934	532			SEC34-T17S-R13E
AMC 19086	Rich 3	3934	534			SEC34-T17S-R13E
AMC 19088	Rich 5	3934	536			SEC34-T17S-R13E
AMC 19090	Rich 7	3934	538			SEC34-T17S-R13E
AMC 19092	Rich 9	3934	540			SEC27-T17S-R13E
AMC 19094	Rich 11	3934	542			SEC27-T17S-R13E
AMC 19096	Rich 13	2233	16			SEC27-T17S-R13E
AMC 19098	Rich 15	2233	18			SEC27-T17S-R13E
AMC 19100	Rich 17	2233	20			SEC27-T17S-R13E
AMC 19102	Rich 19	3934	544			SEC27-T17S-R13E
AMC 19104	Rich 21	3934	546			SEC27-T17S-R13E
AMC 19106	Rich 23	3934	548			SEC27-T17S-R13E
AMC 19108	Rich 25	3934	550			SEC27-T17S-R13E
AMC 19110	Rich 27	3934	552			SEC34-T17S-R13E
AMC 19111	Rich 28	3934	553			SEC34-T17S-R13E
AMC 19112	Rich 29	3934	554			SEC34-T17S-R13E
AMC 19114	Rich 31	3934	556			SEC34-T17S-R13E
AMC 19115	Rich 32	3934	557			SEC34-T17S-R13E
AMC 19278	Eric 10	2220	175			SEC34-T17S-R13E
AMC 19280	Eric 12	2220	177			SEC34-T17S-R13E

Date: 6/15/2017

RECEIVED
 PIMA COUNTY
 AZ STATE OFFICE
 7/11/17
 10:11 AM
 TULSA, OK

EXHIBIT A

County: Pima

State: AZ

BLM Serial #	Claim Name	Original Recording		Amended Recording		Location
		Recording #	Page #	Recording #	Page #	
AMC 19282	Eric 14	2220	179			SEC34-T17S-R13E
AMC 19284	Eric 16	2220	181			SEC34-T17S-R13E
AMC 19286	Eric 18	3934	527			SEC34-T17S-R13E
AMC 19292	Eric 24	2220	189			SEC34-T17S-R13E
AMC 19294	Eric 26	2220	191			SEC34-T17S-R13E
AMC 19296	Eric 28	2220	193			SEC34-T17S-R13E
AMC 19298	Eric 30	2220	195			SEC34-T17S-R13E
AMC 19300	Eric 32	2220	197			SEC27-T17S-R13E
AMC 19302	Eric 34	2220	199			SEC27-T17S-R13E
AMC 19304	Eric 36	2220	201			SEC27-T17S-R13E
AMC 19306	Eric 38	2220	203			SEC27-T17S-R13E
AMC 19308	Eric 40	2220	205			SEC27-T17S-R13E
AMC 19310	Eric 42	2220	207			SEC27-T17S-R13E
AMC 19314	Eric 46	2238	305			SEC27-T17S-R13E
AMC 19316	Eric 48	2238	303			SEC27-T17S-R13E
AMC 19318	Eric 50	2238	301			SEC27-T17S-R13E
AMC 267429	COPPER EMPIRE #1	8011	2127			SEC09-T18S-R12E
AMC 343975	OXIDE 7	10401	217	20140440045		SEC05-T18S-R12E
AMC 343976	OXIDE 8	10401	219	20140440046		SEC05-T18S-R12E
AMC 343979	OXIDE 11	10401	225	20140440047		SEC05-T18S-R12E
AMC 343980	OXIDE 12	10401	227	20140440048		SEC05-T18S-R12E
AMC 343983	OXIDE 15	10401	233	20140440049		SEC05-T18S-R12E
AMC 343995	OXIDE 27	10401	257	20140440050		SEC05-T18S-R12E
AMC 343996	OXIDE 28	10401	259			SEC05-T18S-R12E
AMC 343997	OXIDE 29	10401	261			SEC05-T18S-R12E
AMC 343998	OXIDE 30	10401	263			SEC05-T18S-R12E
AMC 343999	OXIDE 31	10401	265			SEC05-T18S-R12E
AMC 354965	JAKE #1	11455	2469			SEC11-T18S-R12E
AMC 354966	JAKE #2	11455	2471			SEC11-T18S-R12E
AMC 354967	JAKE #3	11455	2473			SEC11-T18S-R12E
AMC 354968	JAKE #4	11455	2475			SEC11-T18S-R12E
AMC 354969	JAKE #5	11455	2477	13425	16	SEC11-T18S-R12E
AMC 354970	JAKE #6	11455	2479	13425	18	SEC11-T18S-R12E
AMC 354971	JAKE #7	11455	2481	13425	20	SEC11-T18S-R12E
AMC 354972	JAKE #8	11455	2483			SEC11-T18S-R12E
AMC 354973	JAKE #9	11455	2485			SEC11-T18S-R12E
AMC 354974	JAKE #10	11455	2487			SEC11-T18S-R12E
AMC 354975	JAKE #11	11455	2489			SEC11-T18S-R12E

Date: 6/15/2017

EXHIBIT A

County: Pima

State: AZ

BLM Serial #	Claim Name	Original Recording		Amended Recording		Location
		Recording #	Page #	Recording #	Page #	
AMC 354976	JAKE #12	11455	2491			SEC11-T18S-R12E
AMC 354977	JAKE #13	11455	2493	13425	22	SEC11-T18S-R12E
AMC 354978	JAKE #14	11455	2495	13425	24	SEC11-T18S-R12E
AMC 354979	JAKE #15	11455	2497	13425	26	SEC11-T18S-R12E
AMC 354980	JAKE #16	11455	2499	13425	28	SEC12-T18S-R12E
AMC 354981	JAKE #17	11455	2501	13425	30	SEC12-T18S-R12E
AMC 354982	JAKE #18	11455	2503	13425	32	SEC12-T18S-R12E
AMC 354983	JAKE #19	11455	2505	13425	34	SEC12-T18S-R12E
AMC 354984	JAKE #20	11455	2507	13425	36	SEC12-T18S-R12E
AMC 354985	JAKE #21	11455	2509	13425	38	SEC12-T18S-R12E
AMC 354986	JAKE #22	11455	2511	13425	40	SEC12-T18S-R12E
AMC 354987	JAKE #23	11455	2513	13425	42	SEC12-T18S-R12E
AMC 354988	JAKE #24	11455	2515	13425	44	SEC12-T18S-R12E
AMC 354989	JAKE #25	11455	2517	13425	46	SEC12-T18S-R12E
AMC 354990	JAKE #26	11455	2519	13425	48	SEC12-T18S-R12E
AMC 354992	JAKE #28	11455	2523	13425	50	SEC12-T18S-R12E
AMC 354993	JAKE #29	11455	2525	13425	52	SEC12-T18S-R12E
AMC 354994	JAKE #30	11455	2527	13425	54	SEC12-T18S-R12E
AMC 354995	JAKE #31	11455	2529	13425	56	SEC12-T18S-R12E
AMC 354996	JAKE #32	11455	2531	13425	58	SEC12-T18S-R12E
AMC 354997	JAKE #33	11455	2533	13425	60	SEC12-T18S-R12E
AMC 354998	JAKE #34	11455	2535	13425	62	SEC12-T18S-R12E
AMC 354999	JAKE #35	11455	2537	13478	4	SEC12-T18S-R12E
AMC 355000	JAKE #36	11455	2539	13478	2	SEC12-T18S-R12E
AMC 389694	SIR #35	13245	621			SEC01-T18S-R12E
AMC 389695	SIR #36	13245	623			SEC01-T18S-R12E
AMC 389696	SIR #37	13245	625			SEC04-T18S-R12E
AMC 389697	SIR #38	13245	627			SEC04-T18S-R12E
AMC 389698	SIR #39	13245	629			SEC04-T18S-R12E
AMC 389699	SIR #40	13245	631			SEC04-T18S-R12E
AMC 389700	SIR #41	13245	633			SEC04-T18S-R12E
AMC 389701	SIR #42	13245	635			SEC04-T18S-R12E
AMC 390053	BND #1	13258	219			SEC23-T18S-R12E
AMC 390054	BND #2	13258	221			SEC23-T18S-R12E
AMC 390055	BND #3	13258	223			SEC23-T18S-R12E
AMC 390056	BND #4	13258	225			SEC23-T18S-R12E
AMC 390057	BND #5	13258	227			SEC23-T18S-R12E
AMC 390058	BND #6	13258	229			SEC23-T18S-R12E

Date: 6/15/2017

EXHIBIT A

County: Pima

State: AZ

BLM Serial #	Claim Name	Original Recording		Amended Recording		Location
		Recording #	Page #	Recording #	Page #	
AMC 390059	BND #7	13258	231			SEC23-T18S-R12E
AMC 392440	CGO-1	13312	161			SEC05-T18S-R12E
AMC 394411	ANT-5	13373	37			SEC10-T18S-R12E
AMC 395462	JAKE #27R	13442	8			SEC12-T18S-R12E
AMC 395849	SIR #44	13477	139			SEC02-T18S-R12E
AMC 395850	SIR #45	13477	141			SEC02-T18S-R12E
AMC 395851	SIR #46	13477	143			SEC02-T18S-R12E
AMC 395852	SIR #47	13477	145			SEC02-T18S-R12E
AMC 395853	SIR #48	13477	147			SEC02-T18S-R12E
AMC 395854	SIR #49	13477	149			SEC02-T18S-R12E
AMC 395855	SIR #50	13477	151			SEC01-T18S-R12E
AMC 395856	SIR #51	13477	153			SEC01-T18S-R12E
AMC 395857	SIR #52	13477	155			SEC01-T18S-R12E
AMC 395858	SIR #53	13477	157			SEC01-T18S-R12E
AMC 395859	SIR #54	13477	159			SEC12-T18S-R12E
AMC 395860	SIR #55	13477	161			SEC12-T18S-R12E
AMC 395861	SIR #56	13477	163			SEC12-T18S-R12E
AMC 395862	SIR #57	13477	165			SEC12-T18S-R12E
AMC 395863	SIR #58	13477	167			SEC01-T18S-R12E
AMC 396113	TATE-1	13496	484			SEC04-T18S-R12E
AMC 396114	TATE-2	13496	486			SEC04-T18S-R12E
AMC 396115	TATE-3	13496	488			SEC04-T18S-R12E
AMC 396116	TATE-4	13496	490			SEC04-T18S-R12E
AMC 396508	CONHILL-1R	13543	290			SEC18-T18S-R12E
AMC 396509	MSP-1	13543	292			SEC35-T17S-R12E
AMC 396510	MSP-2	13543	294			SEC35-T17S-R12E
AMC 396511	MSP-3	13543	296			SEC35-T17S-R12E
AMC 396512	MSP-4	13543	298			SEC35-T17S-R12E
AMC 396513	MSP-5	13543	300			SEC35-T17S-R12E
AMC 396514	MSP-6	13543	302			SEC35-T17S-R12E
AMC 396515	MSP-7	13543	304			SEC35-T17S-R12E
AMC 396516	MSP-8	13543	306			SEC35-T17S-R12E
AMC 396517	MSP-9	13543	308			SEC35-T17S-R12E
AMC 396518	MSP-10	13543	310			SEC35-T17S-R12E
AMC 396519	MSP-11	13543	312			SEC35-T17S-R12E
AMC 396520	MSP-12	13543	314			SEC35-T17S-R12E
AMC 396521	MSP-13	13543	316			SEC35-T17S-R12E
AMC 396522	MSP-14	13543	318			SEC35-T17S-R12E

Date: 6/15/2017

RECEIVED
 PIMA COUNTY STATE OFFICE
 2017 JUN 15 10:07 AM

EXHIBIT A

County: Pima

State: AZ

BLM Serial #	Claim Name	Original Recording		Amended Recording		Location
		Recording #	Page #	Recording #	Page #	
AMC 396523	MSP-15	13543	320			SEC35-T17S-R12E
AMC 396524	MSP-16	13543	322			SEC35-T17S-R12E
AMC 396525	MSP-17	13543	324			SEC35-T17S-R12E
AMC 396526	MSP-18	13543	326			SEC35-T17S-R12E
AMC 396527	MSP-19	13543	328			SEC35-T17S-R12E
AMC 396528	MSP-20	13543	330			SEC35-T17S-R12E
AMC 396529	MSP-21	13543	332			SEC35-T17S-R12E
AMC 396530	MSP-22	13543	334			SEC35-T17S-R12E
AMC 396531	MSP-23	13543	336			SEC26-T17S-R12E
AMC 396532	MSP-24	13543	338			SEC26-T17S-R12E
AMC 396533	MSP-25	13543	340			SEC26-T17S-R12E
AMC 396534	MSP-26	13543	342			SEC25-T17S-R12E
AMC 396535	MSP-27	13543	344			SEC25-T17S-R12E
AMC 396536	MSP-28	13543	346			SEC25-T17S-R12E
AMC 396537	MSP-29	13543	348			SEC25-T17S-R12E
AMC 396538	MSP-30	13543	350			SEC25-T17S-R12E
AMC 396539	MSP-31	13543	352			SEC25-T17S-R12E
AMC 396540	MSP-32	13543	354			SEC25-T17S-R12E
AMC 396541	MSP-33	13543	356			SEC25-T17S-R12E
AMC 396542	MSP-34	13543	358			SEC25-T17S-R12E
AMC 396543	MSP-35	13543	360			SEC25-T17S-R12E
AMC 396544	MSP-36	13543	362			SEC25-T17S-R12E
AMC 396545	MSP-37	13543	364			SEC25-T17S-R12E
AMC 396546	MSP-38	13543	366			SEC25-T17S-R12E
AMC 396547	MSP-39	13543	368			SEC25-T17S-R12E
AMC 396548	MSP-40	13543	370			SEC25-T17S-R12E
AMC 396549	MSP-41	13543	372			SEC25-T17S-R12E
AMC 396550	MSP-42	13543	374			SEC25-T17S-R12E
AMC 396551	MSP-43	13543	376			SEC25-T17S-R12E
AMC 396552	MSP-44	13543	378			SEC25-T17S-R12E
AMC 396553	MSP-45	13543	380			SEC25-T17S-R12E
AMC 396554	MSP-46	13543	382			SEC25-T17S-R12E
AMC 396555	MSP-47	13543	384			SEC25-T17S-R12E
AMC 396556	MSP-48	13543	386			SEC25-T17S-R12E
AMC 396557	MSP-49	13543	388			SEC25-T17S-R12E
AMC 396558	MSP-50	13543	390			SEC24-T17S-R12E
AMC 396559	MSP-51	13543	392			SEC24-T17S-R12E
AMC 396560	MSP-52	13543	394			SEC24-T17S-R12E

Date: 6/15/2017

CLM
 AZ STATE
 RECEIVED
 JUN 15 2017
 OFFICE
 OF THE
 CLERK
 OF THE
 SUPERIOR
 COURT
 OF THE
 STATE
 OF ARIZONA

EXHIBIT A

County: Pima

State: AZ

BLM Serial #	Claim Name	Original Recording		Amended Recording		Location
		Recording #	Page #	Recording #	Page #	
AMC 396561	MSP-53	13543	396			SEC24-T17S-R12E
AMC 396562	MSP-54	13543	398			SEC24-T17S-R12E
AMC 396563	MSP-55	13543	400			SEC24-T17S-R12E
AMC 396564	MSP-56	13543	402			SEC24-T17S-R12E
AMC 396565	MSP-57	13543	404			SEC24-T17S-R12E
AMC 396566	MSP-58	13543	406			SEC24-T17S-R12E
AMC 396567	MSP-59	13543	408			SEC24-T17S-R12E
AMC 396630	MSP-60	13553	298			SEC24-T17S-R12E
AMC 396631	MSP-61	13553	300			SEC24-T17S-R12E
AMC 396632	MSP-62	13553	302			SEC24-T17S-R12E
AMC 396633	MSP-63	13553	304			SEC24-T17S-R12E
AMC 396634	MSP-64	13553	306			SEC24-T17S-R12E
AMC 396635	MSP-65	13553	308			SEC24-T17S-R12E
AMC 396636	MSP-66	13553	310			SEC24-T17S-R12E
AMC 396637	MSP-67	13553	312			SEC24-T17S-R12E
AMC 396638	MSP-68	13553	314			SEC24-T17S-R12E
AMC 396639	MSP-69	13553	316			SEC19-T17S-R13E
AMC 396640	MSP-70	13553	318			SEC19-T17S-R13E
AMC 396641	MSP-71	13553	320			SEC19-T17S-R13E
AMC 396642	MSP-72	13553	322			SEC19-T17S-R13E
AMC 396643	MSP-73	13553	324			SEC19-T17S-R13E
AMC 396644	MSP-74	13553	326			SEC19-T17S-R13E
AMC 396645	MSP-75	13553	328			SEC19-T17S-R13E
AMC 396646	MSP-76	13553	330			SEC35-T17S-R12E
AMC 396647	MSP-77	13553	332			SEC35-T17S-R12E
AMC 396648	RSR-6	13553	334			SEC26-T17S-R12E
AMC 396649	RSR-8	13553	336			SEC26-T17S-R12E
AMC 396650	RSR-10	13553	338			SEC26-T17S-R12E
AMC 396651	RSR-12	13553	295			SEC26-T17S-R12E
AMC 396652	RSR-14	13553	340			SEC26-T17S-R12E
AMC 396653	RSR-16	13553	342			SEC26-T17S-R12E
AMC 396654	RSR-18	13553	344			SEC26-T17S-R12E
AMC 396655	RSR-20	13553	346			SEC26-T17S-R12E
AMC 396656	RSR-22	13553	348			SEC26-T17S-R12E
AMC 396657	RSR-23	13553	350			SEC34-T17S-R12E
AMC 396658	RSR-24	13553	352			SEC26-T17S-R12E
AMC 396659	RSR-25	13553	354			SEC34-T17S-R12E
AMC 396660	RSR-26	13553	356			SEC34-T17S-R12E

Date: 6/15/2017

RECEIVED
 PIMA COUNTY
 STATE OFFICE
 6/15/2017

EXHIBIT A

County: Pima

State: AZ

BLM Serial #	Claim Name	Original Recording		Amended Recording		Location
		Recording #	Page #	Recording #	Page #	
AMC 396661	RSR-27	13553	358			SEC26-T17S-R12E
AMC 396662	RSR-28	13553	360			SEC26-T17S-R12E
AMC 396663	RSR-29	13553	362			SEC26-T17S-R12E
AMC 396664	RSR-30	13553	364			SEC26-T17S-R12E
AMC 396665	RSR-31	13553	366			SEC26-T17S-R12E
AMC 396666	RSR-32	13553	368			SEC26-T17S-R12E
AMC 396667	RSR-33	13553	370			SEC26-T17S-R12E
AMC 396668	RSR-34	13553	372			SEC26-T17S-R12E
AMC 396669	RSR-35	13553	374			SEC26-T17S-R12E
AMC 396670	RSR-36	13553	376			SEC26-T17S-R12E
AMC 396671	RSR-37	13553	378			SEC26-T17S-R12E
AMC 396672	RSR-38	13553	380			SEC26-T17S-R12E
AMC 396673	RSR-39	13553	382			SEC26-T17S-R12E
AMC 396674	RSR-40	13553	384			SEC26-T17S-R12E
AMC 396675	RSR-41	13553	386			SEC26-T17S-R12E
AMC 396676	RSR-42	13553	388			SEC26-T17S-R12E
AMC 396677	RSR-43	13553	390			SEC26-T17S-R12E
AMC 396678	RSR-44	13553	392			SEC26-T17S-R12E
AMC 396679	RSR-45	13553	394			SEC26-T17S-R12E
AMC 397095	MSP-78	13605	939			SEC26-T17S-R12E
AMC 397096	MSP-79	13605	941			SEC26-T17S-R12E
AMC 397097	MSP-80	13605	943			SEC26-T17S-R12E
AMC 397098	MSP-81	13605	945			SEC26-T17S-R12E
AMC 397099	MSP-82	13605	947			SEC26-T17S-R12E
AMC 397100	MSP-83	13605	949			SEC26-T17S-R12E
AMC 397101	MSP-84	13605	951			SEC26-T17S-R12E
AMC 397102	MSP-85	13605	953			SEC25-T17S-R12E
AMC 397103	MSP-86	13605	955			SEC25-T17S-R12E
AMC 397104	MSP-87	13605	957			SEC25-T17S-R12E
AMC 397108	MSP-91	13605	965			SEC25-T17S-R12E
AMC 397109	MSP-92	13605	967			SEC25-T17S-R12E
AMC 397110	MSP-93	13605	969			SEC25-T17S-R12E
AMC 397111	MSP-94	13605	971			SEC25-T17S-R12E
AMC 397112	MSP-95	13605	973			SEC30-T17S-R13E
AMC 397113	MSP-96	13605	975			SEC30-T17S-R13E
AMC 397114	MSP-97	13605	977			SEC30-T17S-R13E
AMC 397115	MSP-98	13605	979			SEC30-T17S-R13E
AMC 397116	MSP-99	13605	981			SEC01-T18S-R12E

Date: 6/15/2017

PIMA COUNTY RECEIVED
 JUN 29 10:00 AM '17

EXHIBIT A

County: Pima

State: AZ

<u>BLM Serial #</u>	<u>Claim Name</u>	<u>Original Recording</u>		<u>Amended Recording</u>		<u>Location</u>
		<u>Recording #</u>	<u>Page #</u>	<u>Recording #</u>	<u>Page #</u>	
AMC 397117	MSP-100	13605	983			SEC01-T18S-R12E
AMC 397118	MSP-101	13605	985			SEC20-T17S-R13E
AMC 397119	MSP-102	13605	987			SEC20-T17S-R13E
AMC 397120	MSP-103	13605	989			SEC20-T17S-R13E
AMC 397121	MSP-104	13605	991			SEC20-T17S-R13E
AMC 397122	MSP-105	13605	993			SEC20-T17S-R13E
AMC 397123	MSP-106	13605	995			SEC20-T17S-R13E
AMC 397124	MSP-107	13605	997			SEC20-T17S-R13E
AMC 397125	MSP-108	13605	999			SEC20-T17S-R13E
AMC 397126	MSP-109	13605	1001			SEC20-T17S-R13E
AMC 397127	MSP-110	13605	1003			SEC20-T17S-R13E
AMC 397128	MSP-111	13605	1005			SEC20-T17S-R13E
AMC 397129	MSP-112	13605	1007			SEC20-T17S-R13E
AMC 397130	MSP-113	13605	1009			SEC20-T17S-R13E
AMC 397131	MSP-114	13605	1011			SEC20-T17S-R13E
AMC 397132	MSP-115	13605	1013			SEC20-T17S-R13E
AMC 397133	MSP-116	13605	1015			SEC20-T17S-R13E
AMC 397134	MSP-117	13605	1017			SEC20-T17S-R13E
AMC 397135	MSP-118	13605	1019			SEC20-T17S-R13E
AMC 397136	MSP-119	13605	1021			SEC20-T17S-R13E
AMC 397137	MSP-120	13605	1023			SEC20-T17S-R13E
AMC 397138	MSP-121	13605	1025			SEC20-T17S-R13E
AMC 397139	MSP-122	13605	1027			SEC20-T17S-R13E
AMC 397140	MSP-123	13605	1029			SEC20-T17S-R13E
AMC 397141	MSP-124	13605	1031			SEC20-T17S-R13E
AMC 397142	MSP-125	13605	1033			SEC20-T17S-R13E
AMC 397143	MSP-126	13605	1035			SEC20-T17S-R13E
AMC 397144	MSP-127	13605	1037			SEC20-T17S-R13E
AMC 397145	MSP-128	13605	1039			SEC21-T17S-R13E
AMC 397146	MSP-129	13605	1041			SEC20-T17S-R13E
AMC 397147	MSP-130	13605	1043			SEC21-T17S-R13E
AMC 397148	MSP-131	13605	1045			SEC20-T17S-R13E
AMC 397149	MSP-132	13605	1047			SEC21-T17S-R13E
AMC 397150	MSP-133	13605	1049			SEC21-T17S-R13E
AMC 397152	MSP-135	13605	1053			SEC21-T17S-R13E
AMC 397154	MSP-137	13605	1057			SEC21-T17S-R13E
AMC 399774	JHS-1	13763	3018			SEC30-T17S-R13E
AMC 399775	JHS-2	13763	3020			SEC30-T17S-R13E

RECEIVED
PLM AZ STATE OFFICE

Date: 6/15/2017

EXHIBIT A

County: Pima

State: AZ

<u>BLM Serial #</u>	<u>Claim Name</u>	<u>Original Recording</u>		<u>Amended Recording</u>		<u>Location</u>
		<u>Recording #</u>	<u>Page #</u>	<u>Recording #</u>	<u>Page #</u>	
AMC 399776	JHS-3	13763	3022			SEC30-T17S-R13E
AMC 399777	JHS-4	13763	3024			SEC30-T17S-R13E
AMC 399778	JHS-5	13763	3026			SEC30-T17S-R13E
AMC 399779	JHS-6	13763	3028			SEC30-T17S-R13E
AMC 399780	JHS-7	13763	3030			SEC30-T17S-R13E
AMC 399781	JHS-8	13763	3032			SEC30-T17S-R13E
AMC 399782	JHS-9	13763	3034			SEC30-T17S-R13E
AMC 399783	JHS-10	13763	3036			SEC30-T17S-R13E
AMC 399784	JHS-11	13763	3038			SEC30-T17S-R13E
AMC 399785	JHS-12	13763	3040			SEC30-T17S-R13E
AMC 399786	JHS-13	13763	3042			SEC25-T17S-R12E
AMC 399787	JHS-14	13763	3044			SEC01-T18S-R12E
AMC 399788	JHS-15	13763	3046			SEC01-T18S-R12E
AMC 399789	JHS-16	13763	3048			SEC01-T18S-R12E
AMC 399790	JHS-17	13763	3050			SEC12-T18S-R12E
AMC 399791	JHS-18	13763	3052			SEC12-T18S-R12E
AMC 399792	JHS-19	13763	3054			SEC27-T17S-R13E
AMC 399793	JHS-20	13763	3056			SEC27-T17S-R13E
AMC 399794	JHS-21	13763	3058			SEC27-T17S-R13E
AMC 399795	JHS-22	13763	3060			SEC34-T17S-R12E
AMC 399796	JHS-23	13763	3062			SEC34-T17S-R13E
AMC 399797	JHS-24	13763	3064			SEC34-T17S-R13E
AMC 399798	JHS-25	13763	3066			SEC34-T17S-R13E
AMC 399799	JHS-26	13763	3068			SEC34-T17S-R13E
AMC 399800	JHS-27	13763	3070			SEC25-T17S-R12E
AMC 401702	MSP 88	13871	1145			SEC25-T17S-R12E
AMC 401703	MSP 89	13871	1143			SEC25-T17S-R12E
AMC 401704	MSP 90	13871	1141			SEC25-T17S-R12E
AMC 416258	ARNI-21	20121710268				SEC07-T18S-R13E
AMC 416259	ARNI-22	20121710269				SEC07-T18S-R13E
AMC 416260	ARNI-23	20121710270				SEC07-T18S-R13E
AMC 416261	ARNI-24	20121710271				SEC07-T18S-R13E
AMC 416262	ARNI-26	20121710272				SEC01-T18S-R12E
AMC 416263	ARNI-29	20121710273				SEC04-T18S-R12E
AMC 421078	ARNI-4	20130370748				SEC36-T17S-R12E
AMC 421079	ARNI-11	20130370749				SEC36-T17S-R12E
AMC 421080	DAN-1	20130370750				SEC36-T17S-R12E
AMC 421081	DAN-2	20130370751				SEC36-T17S-R12E

Date: 6/15/2017

EXHIBIT A

County: Pima

State: AZ

<u>BLM Serial #</u>	<u>Claim Name</u>	<u>Original Recording</u>		<u>Amended Recording</u>		<u>Location</u>
		<u>Recording #</u>	<u>Page #</u>	<u>Recording #</u>	<u>Page #</u>	
AMC 421082	DIANA-1	20130370752				SEC36-T17S-R12E
AMC 421083	DIANA-2	20130370753				SEC36-T17S-R12E
AMC 421084	DIANA-3	20130370754				SEC36-T17S-R12E
AMC 421085	DIANA-4	20130370755				SEC36-T17S-R12E
AMC 421086	DIANA-5	20130370756				SEC36-T17S-R12E
AMC 421087	DIANA-6	20130370757				SEC36-T17S-R12E
AMC 421088	DIANA-7	20130370758				SEC36-T17S-R12E
AMC 421089	DIANA-8	20130370759				SEC36-T17S-R12E
AMC 423776	TAMRA-3	20131900491				SEC04-T18S-R12E
AMC 426773	ARNI-1	20140450424				SEC04-T18S-R12E
AMC 426774	ARNI-2	20140450425				SEC04-T18S-R12E
AMC 426775	ARNI-3	20140450426				SEC04-T18S-R12E
AMC 426776	ARNI-5	20140450427				SEC04-T18S-R12E
AMC 426777	ARNI-6	20140450428				SEC04-T18S-R12E
AMC 426778	ARNI-7	20140450429				SEC04-T18S-R12E
AMC 426779	ARNI-8	20140450430				SEC05-T18S-R12E
AMC 426780	ARNI-9	20140450431				SEC05-T18S-R12E
AMC 426781	ARNI-10	20140450432				SEC05-T18S-R12E
AMC 426782	ARNI-12	20140450433				SEC05-T18S-R12E
AMC 426783	ARNI-13	20140450434				SEC04-T18S-R12E
AMC 426784	ARNI-14	20140450435				SEC04-T18S-R12E
AMC 426785	ARNI-15	20140450436				SEC04-T18S-R12E
AMC 426786	ARNI-16	20140450437				SEC03-T18S-R12E
AMC 426787	ARNI-17	20140450438				SEC10-T18S-R12E
AMC 426788	ARNI-18	20140450439				SEC09-T18S-R12E
AMC 426789	ARNI-19	20140450440				SEC10-T18S-R12E
AMC 426790	ARNI-20	20140450441				SEC15-T18S-R12E
AMC 426791	ARNI-25	20140450442				SEC15-T18S-R12E
AMC 426792	ARNI-27	20140450443				SEC15-T18S-R12E
AMC 426793	ARNI-28	20140450444				SEC15-T18S-R12E
AMC 426794	ARNI-30	20140450445				SEC15-T18S-R12E
AMC 426795	ARNI-31	20140450446				SEC16-T18S-R12E
AMC 426796	ARNI-32	20140450447				SEC22-T18S-R12E
AMC 426797	ARNI-33	20140450448				SEC22-T18S-R12E
AMC 426798	ARNI-34	20140450449				SEC17-T18S-R12E
AMC 426799	ARNI-35	20140450450				SEC17-T18S-R12E
AMC 426800	ARNI-36	20140450451				SEC17-T18S-R12E
AMC 426801	ARNI-37	20140450452				SEC10-T18S-R12E

Date: 6/15/2017

EXHIBIT A

County: Pima

State: AZ

<u>BLM Serial #</u>	<u>Claim Name</u>	<u>Original Recording</u>		<u>Amended Recording</u>		<u>Location</u>
		<u>Recording #</u>	<u>Page #</u>	<u>Recording #</u>	<u>Page #</u>	
AMC 426802	ARNI-38	20140450453				SEC15-T18S-R12E
AMC 426803	ARNI-39	20140450454				SEC17-T18S-R12E
AMC 426804	SIR-43	20140450455				SEC04-T18S-R12E
AMC 426805	SIR-44	20140450456				SEC04-T18S-R12E
AMC 426806	SIR-45	20140450457				SEC03-T18S-R12E
AMC 428291	MSP-134R	20141570607				SEC21-T17S-R13E
AMC 428292	MSP-136R	20141570608				SEC21-T17S-R13E
AMC 428293	MSP-138R	20141570609				SEC21-T17S-R13E
AMC 429957	ARNI-40	20143230506				SEC05-T18S-R12E
AMC 429958	ARNI-41	20143230507				SEC05-T18S-R12E
AMC 429959	ARNI-42	20143230508				SEC10-T18S-R12E
AMC 432480	JD-1	20151560477				SEC04-T18S-R12E
AMC 432481	JD-2	20151560478				SEC04-T18S-R12E
AMC 432482	JD-3	20151560479				SEC04-T18S-R12E
AMC 432483	JD-4	20151560480				SEC04-T18S-R12E
AMC 432484	JD-5	20151560481				SEC04-T18S-R12E
AMC 432485	JD-6	20151560482				SEC04-T18S-R12E
AMC 438941	DLC-1	20162150608				SEC34-T17S-R12E
AMC 438942	DLC-2	20162150609				SEC34-T17S-R12E
AMC 438943	DLC-3	20162150610				SEC34-T17S-R12E
AMC 438944	DLC-4	20162150611				SEC34-T17S-R12E
AMC 438945	DLC-5	20162150612				SEC34-T17S-R12E
AMC 438946	DLC-6	20162150613				SEC34-T17S-R12E
AMC 438947	DLC-7	20162150614				SEC34-T17S-R12E
AMC 438948	DLC-8	20162150615				SEC34-T17S-R12E
AMC 438949	DLC-9	20162150616				SEC34-T17S-R12E
AMC 438950	DLC-10	20162150617				SEC35-T17S-R12E
AMC 441650	BFD-1	20170410409				SEC35-T17S-R12E
AMC 441651	BFD-2	20170410410				SEC35-T17S-R12E
AMC 444577	TAMRA-1R	20171500704				SEC04-T18S-R12E
AMC 444578	TAMRA-2R	20171500705				SEC04-T18S-R12E
No. Of Claims	543					

RECEIVED
STATISTICAL OFFICE
JUN 22 2017
MAIL ROOM

United States Department of the Interior
Bureau of Land Management
 DIV OF LANDS, MINRLS & ENERGY
 ONE N CENTRAL AVE
 PHOENIX, AZ 85004 -4427
 Phone: 602-417-9200

Receipt

No: 3908192

Transaction #: 4017580	
Date of Transaction: 07/27/2017	
CUSTOMER:	
FREEPORT MCMORAN INC 333 N CENTRAL AVE PHOENIX, AZ 85004-2121 US	

LINE #	QTY	DESCRIPTION	REMARKS	UNIT PRICE	TOTAL
1	1.00	LOCATABLE MINERALS / MINING CLAIMS- NOT NEW-UNADJUD, ONE AUTH NO. ONLY / MINING CLAIM MONEY RECEIVED CASES: AMC14600/\$84165.00	2018 MAINT/543	- n/a -	84165.00
TOTAL:					\$84,165.00

PAYMENT INFORMATION					
1	AMOUNT:	84165.00	POSTMARKED:	N/A	
	TYPE:	CHECK	RECEIVED:	07/27/2017	
	CHECK NO:	0000880826			
	NAME:	FREEPORT MCMORAN INC 333 N CENTRAL AVE PHOENIX AZ 85004-2121 US			

REMARKS

This receipt was generated by the automated BLM Collections and Billing System and is a paper representation of a portion of the official electronic record contained therein.

LEAD FILES

AMC 14598

AMC 19084

AMC 19271

AMC 267423

AMC 343969

AMC 354965

AMC 389660

AMC 390053

AMC 392440

AMC 394407

AMC 395460

AMC 395849

AMC 396113

AMC 396508

AMC 396630

AMC 397095

AMC 399774

AMC 401702

AMC 416258

AMC 421078

AMC 423774

~~AMC 426773~~


AMC 426773

AMC 428291

AMC 429957

AMC 432480

AMC 438941



August 16, 2016

After recording, return to:
Freeport-McMoRan Inc.
Attn: C. Loder
333 North Central Avenue
Phoenix, AZ 85004

Bureau of Land Management
Department of the Interior
One N. Central Avenue
Phoenix, AZ 85004


2016

**NOTICE OF INTENT TO HOLD MINING CLAIMS AND PAYMENT OF BLM
MAINTENANCE FEE**

Re: Payment of Annual Claim Maintenance Fee

Dear Sir or Madam:

This will serve as notice that Freeport-McMoRan Sierrita, Inc., whose address for purposes of this filing is Land and Water Department, 333 North Central Ave., Phoenix, Arizona 85004, intends to hold the mining claims and/or mill sites described on Exhibit A attached hereto for the assessment year ending at 12 o'clock, noon, on September 1, 2017 by payment of the annual maintenance fee of \$155 per claim or site. Payment of such amount is made herewith for such assessment year for each of the claims and sites, the name, and BLM serial number with the book and page or index number of recording of the location notice in the official records of Pima County, Arizona, of which, is set forth on Exhibit A attached hereto and by this reference incorporated herein.



Carolyn Loder for
Freeport-McMoRan Sierrita, Inc.


State of Arizona)
) ss.
County of Maricopa)

RECEIVED
BLM AZ STATE OFFICE
2016 AUG 22 P 3:57
PHOENIX, ARIZONA

The foregoing instrument was acknowledged before me on August 16th, 2016, by Carolyn Loder, on behalf of Freeport-McMoRan Sierrita, Inc.

(Seal)





Notary Public
My commission expires: 11-18-2019

ENTERED
AUG 24 2016
BY: RM

EXHIBIT A

County: Pima

State: AZ

BLM Serial #	Claim Name	Original Recording		Amended Recording		Location
		Recording #	Page #	Recording #	Page #	
AMC 014600	ANTICIPATION #11	818	547	20140440026		SEC09-T18S-R12E
AMC 014610	BLACK JACK #1	77	289	2270	231	SEC07-T18S-R12E
AMC 014611	BLACK JACK #2	77	288	2280	467	SEC07-T18S-R12E
AMC 014612	BLACK JACK #3	77	287	2280	468	SEC07-T18S-R12E
AMC 014613	BLACK JACK #4	77	286	2280	469	SEC07-T18S-R12E
AMC 014614	BLACK JACK EXT. NO. 1	380	37	20140440027		SEC07-T18S-R12E
AMC 014615	BLACK JACK EXT. NO. 2	380	38	20140440028		SEC06-T18S-R12E
AMC 014616	BLUE BELL 1	808	587	20140440029		SEC10-T18S-R12E
AMC 014617	BLUE BELL 2	808	588	20140440030		SEC03-T18S-R12E
AMC 014618	BLUE BELL 3	808	589	20140440031		SEC03-T18S-R12E
AMC 014624	BLUE BELL 9	808	595	20140440032		SEC04-T18S-R12E
AMC 014628	BLUE BELL 13	808	599	20140440033		SEC04-T18S-R12E
AMC 014638	BOUNDARY #7	1340	322			SEC22-T18S-R12E
AMC 014639	BOUNDARY #8	1340	323			SEC22-T18S-R12E
AMC 014640	BOUNDARY #9	1340	324			SEC22-T18S-R12E
AMC 014641	BOUNDARY #10	1340	325			SEC22-T18S-R12E
AMC 014642	BOUNDARY #11	1340	326			SEC22-T18S-R12E
AMC 014643	BOUNDARY #12	1340	327			SEC22-T18S-R12E
AMC 014644	BOUNDARY #13	1340	328			SEC22-T18S-R12E
AMC 014645	BOUNDARY #14	1340	329			SEC22-T18S-R12E
AMC 014646	BOUNDARY #15	1340	330			SEC22-T18S-R12E
AMC 014647	BOUNDARY #16	1340	331			SEC22-T18S-R12E
AMC 014648	BOUNDARY #17	1340	332			SEC22-T18S-R12E
AMC 014649	BOUNDARY #18	1340	333			SEC22-T18S-R12E
AMC 014650	BOUNDARY #19	1340	334			SEC22-T18S-R12E
AMC 014651	BOUNDARY #20	1340	335			SEC22-T18S-R12E
AMC 014652	BOUNDARY #21	1340	336			SEC22-T18S-R12E
AMC 014653	BOUNDARY #22	1340	337			SEC22-T18S-R12E
AMC 014654	BOUNDARY #23 FRACTION	1340	338	20140440034		SEC22-T18S-R12E
AMC 014655	BOUNDARY #24 FRACTION	1340	339	20140440035		SEC22-T18S-R12E
AMC 014657	COPPER EMPIRE #2	638	148	20140440036		SEC09-T18S-R12E
AMC 014658	COPPER EMPIRE #3	817	51	1306	308	SEC09-T18S-R12E
AMC 014659	COPPER EMPIRE #4	817	52	1306	309	SEC09-T18S-R12E
AMC 014660	COPPER EMPIRE #5	817	53	1306	310	SEC09-T18S-R12E
AMC 014661	COPPER EMPIRE #6	817	54	1306	311	SEC09-T18S-R12E
AMC 014662	COPPER EMPIRE #7	817	55	2838	178	SEC09-T18S-R12E

Date: 8/3/2016

PHOENIX, ARIZONA

Page 1

2016 AUG 22 P 3: 56

RECEIVED
BLM AZ STATE OFFICE

EXHIBIT A

County: Pima

State: AZ

<u>BLM Serial #</u>	<u>Claim Name</u>	<u>Original Recording</u>		<u>Amended Recording</u>		<u>Location</u>
		<u>Recording #</u>	<u>Page #</u>	<u>Recording #</u>	<u>Page #</u>	
AMC 014663	COPPER EMPIRE #8	817	56	1306	313	SEC09-T18S-R12E
AMC 014664	COPPER EMPIRE #9	817	57	2838	179	SEC04-T18S-R12E
AMC 014665	COPPER EMPIRE #10	817	58	20140440037		SEC10-T18S-R12E
AMC 014666	COPPER GIANT #1	638	139	20140440038		SEC05-T18S-R12E
AMC 014667	COPPER GIANT #2	638	140	20140440039		SEC04-T18S-R12E
AMC 014670	COPPER GIANT #5	638	143	20140440040		SEC05-T18S-R12E
AMC 014671	COPPER GIANT #6	638	144	2731	376	SEC05-T18S-R12E
AMC 014672	COPPER GIANT #7	638	145	2731	377	SEC05-T18S-R12E
AMC 014673	COPPER GIANT #8	638	146	2731	378	SEC05-T18S-R12E
AMC 014674	COPPER JOHN EXTENSION #19	580	199	20140440041		SEC20-T18S-R12E
AMC 014679	COPPER JOHN EXTENSION #26	580	206	20140440042		SEC17-T18S-R12E
AMC 014680	COPPER JOHN EXTENSION #27	580	207	20140440043		SEC20-T18S-R12E
AMC 014685	COPPER JOHN EXTENSION #35	580	215	1049	251	SEC17-T18S-R12E
AMC 014686	COPPER JOHN EXTENSION #42	784	59	2740	104	SEC09-T18S-R12E
AMC 014687	COPPER JOHN EXTENSION #43	784	60	2740	105	SEC09-T18S-R12E
AMC 014688	DEC NO. 1	2241	152			SEC07-T18S-R12E
AMC 014689	DEC NO. 2	2241	153			SEC07-T18S-R12E
AMC 014690	ESCONDIDO #1	76	623	1742	78	SEC18-T18S-R12E
AMC 014691	FRIJOLE	76	547	2965	149	SEC17-T18S-R12E
AMC 014692	HOPE #1	1469	28			SEC07-T18S-R12E
AMC 014693	HOPE #2	1469	27			SEC18-T18S-R12E
AMC 014694	JULY NO 1	2331	293			SEC18-T18S-R12E
AMC 014695	JULY NO 2	2331	292			SEC18-T18S-R12E
AMC 014697	LUCKY BOY #1	76	547	1742	76	SEC18-T18S-R12E
AMC 014698	MAY 1	1756	197	2838	177	SEC09-T18S-R12E
AMC 014699	MAY BIRD #2	890	286	2485	333	SEC12-T18S-R11E
AMC 014700	MAY BIRD #3	890	287	2485	334	SEC12-T18S-R11E
AMC 014701	MAY BIRD #4	890	288	2485	335	SEC12-T18S-R11E
AMC 014702	MAY BIRD #5	890	289	2485	336	SEC12-T18S-R11E
AMC 014703	MAY BIRD #6	890	290	2485	337	SEC12-T18S-R11E
AMC 014704	MAY BIRD #7	890	291	2485	338	SEC12-T18S-R11E
AMC 014705	MAY BIRD #9	977	133	2485	339	SEC12-T18S-R11E
AMC 014706	MAY BIRD #10	977	134	2485	340	SEC12-T18S-R11E
AMC 014707	MAY BIRD #11	977	135	2485	341	SEC11-T18S-R11E
AMC 014708	MAY BIRD #16	977	140	2485	342	SEC12-T18S-R11E

Date: 8/3/2016

Page 2

PHOENIX, ARIZONA

2016 AUG 22 P 3: 56

BLM AZ STATE OFFICE

EXHIBIT A

County: Pima

State: AZ

BLM Serial #	Claim Name	Original Recording		Amended Recording		Location
		Recording #	Page #	Recording #	Page #	
AMC 014709	MAY BIRD #17	977	141	2485	343	SEC12-T18S-R11E
AMC 014710	MAY BIRD #18	977	142	2485	344	SEC12-T18S-R11E
AMC 014711	MAY BIRD #19	977	143	2485	345	SEC12-T18S-R11E
AMC 014712	MAY BIRD #21	977	145	2485	346	SEC07-T18S-R12E
AMC 014713	MAY BIRD #36	1484	547	2485	347	SEC13-T18S-R11E
AMC 014714	MAY BIRD #37	1484	548	2485	348	SEC07-T18S-R12E
AMC 014715	MAY BIRD #38	1484	549	2485	349	SEC13-T18S-R11E
AMC 014716	MAY BIRD #39	1484	550	2485	350	SEC18-T18S-R12E
AMC 014717	MAY BIRD #40	1484	551	2485	351	SEC13-T18S-R11E
AMC 014718	MAY BIRD #41	1484	552	2485	352	SEC18-T18S-R12E
AMC 014719	MAY BIRD #42	1484	553	2485	353	SEC18-T18S-R12E
AMC 014720	MAY BIRD #43	1484	554	2485	354	SEC18-T18S-R12E
AMC 014721	MAY BIRD #44	1484	555	2485	355	SEC18-T18S-R12E
AMC 014722	MAY BIRD #51	1484	562	2485	356	SEC07-T18S-R12E
AMC 014723	MAY BIRD #52	1484	563	2485	357	SEC12-T18S-R11E
AMC 014724	MAY BIRD #58	1484	569	2485	358	SEC06-T18S-R12E
AMC 014725	MAY BIRD #59	1484	570	20140440044		SEC06-T18S-R12E
AMC 014726	MAY BIRD #60	1484	571	2485	360	SEC06-T18S-R12E
AMC 014727	MAY BIRD #62	1484	573	2485	361	SEC06-T18S-R12E
AMC 014728	MONZONITE NO. 1	1602	116			SEC04-T18S-R12E
AMC 014729	NEW YEARS EVE EXT. #12	638	131	2731	379	SEC09-T18S-R12E
AMC 014730	NEW YEARS EVE EXT. #13	638	132	2731	380	SEC09-T18S-R12E
AMC 014731	NEW YEARS EVE EXT. #14	641	66	2731	381	SEC09-T18S-R12E
AMC 014732	NEW YEARS EVE EXT. #15	638	133	2731	382	SEC09-T18S-R12E
AMC 014733	NEW YEARS EVE EXT. #16	638	138	2747	206	SEC08-T18S-R12E
AMC 014734	NEW YEARS EVE EXT. #17	638	129	2731	384	SEC08-T18S-R12E
AMC 014735	NEW YEARS EVE EXT. #18	638	135	2731	385	SEC08-T18S-R12E
AMC 014736	NEW YEARS EVE EXT. #19	638	130	2731	386	SEC09-T18S-R12E
AMC 014737	NEW YEARS EVE EXT. #20	638	134	2731	387	SEC08-T18S-R12E
AMC 014738	NEW YEARS EVE EXT. #21	638	137	2731	388	SEC04-T18S-R12E
AMC 014739	NEW YEARS EVE EXT. #22	638	136	2747	205	SEC08-T18S-R12E
AMC 014750	OCTOBER NO. 2	2469	245			SEC12-T18S-R12E

Date: 8/3/2016

PHOENIX, ARIZONA

Page 3

2016 AUG 22 P 3: 56

RECEIVED
BLM AZ STATE OFFICE

EXHIBIT A

County: Pima

State: AZ

BLM Serial #	Claim Name	Original Recording		Amended Recording		Location
		Recording #	Page #	Recording #	Page #	
AMC 014751	PANA BLANCA EXT. NO. 1	784	62	20140440051		SEC06-T18S-R12E
AMC 014752	PANA BLANCA EXT. NO. 2	784	63	20140440052		SEC07-T18S-R12E
AMC 014753	PANA BLANCA EXT. NO. 3	784	64	20140440053		SEC06-T18S-R12E
AMC 014754	PANA BLANCA EXT. NO. 4	784	65	2379	304	SEC06-T18S-R12E
AMC 014755	PANA BLANCA EXT. NO. 5	784	66	20140440054		SEC07-T18S-R12E
AMC 014756	PANA BLANCA EXTENTION #6	784	68	2379	306	SEC07-T18S-R12E
AMC 014757	PANA BLANCA EXTENTION #7	784	67	2556	375	SEC07-T18S-R12E
AMC 014758	PANA BLANCA EXT. NO. 8	784	69	2379	308	SEC12-T18S-R11E
AMC 014759	P. B. NO. 2	2314	299	20140440055		SEC07-T18S-R12E
AMC 014761	P. B. NO. 8	2380	290			SEC08-T18S-R12E
AMC 014763	PLADA #1	2731	365			SEC08-T18S-R12E
AMC 014764	PLADA #2	2731	366			SEC09-T18S-R12E
AMC 014765	PLADA #3	2731	367	2747	207	SEC08-T18S-R12E
AMC 014766	PLADA #4	2731	368			SEC09-T18S-R12E
AMC 014767	PLADA #5	2731	369			SEC09-T18S-R12E
AMC 014768	PLADA #6	2731	370	2769	82	SEC09-T18S-R12E
AMC 014769	QUARTZ HILL #3	1648	596	2485	362	SEC18-T18S-R12E
AMC 014771	RED HILL EXTENSION #2	512	412	20140440056		SEC20-T18S-R12E
AMC 014772	RED HILL EXTENSION #3	512	413	1049	254	SEC20-T18S-R12E
AMC 014773	RED HILL EXTENSION #6	646	241	20140440057		SEC17-T18S-R12E
AMC 014778	RED HILL EXTENSION #13	646	247	1049	256	SEC17-T18S-R12E
AMC 014779	RED HILL EXTENSION #17	821	78	1049	257	SEC17-T18S-R12E
AMC 014781	RESERVE NO. 7	822	486	20140440058		SEC10-T18S-R12E
AMC 014782	RESERVE NO. 8	822	487			SEC10-T18S-R12E
AMC 014783	RESERVE NO. 9	822	488	20140440059		SEC10-T18S-R12E
AMC 014784	RESERVE NO. 10	822	489			SEC10-T18S-R12E
AMC 014786	RESERVE NO. 12	822	491			SEC10-T18S-R12E
AMC 014787	RESERVE NO. 13	822	492	20140440060		SEC15-T18S-R12E
AMC 014788	RESERVE NO. 14	822	493			SEC10-T18S-R12E
AMC 014798	RESERVE #24	923	583	20140440061		SEC15-T18S-R12E
AMC 014799	RESERVE #25	923	584	20140440062		SEC15-T18S-R12E

Date: 8/3/2016

Page 4

PHOENIX, ARIZONA
 2016 AUG 22 P 3: 56
 BLM AZ STATE OFFICE
 RECEIVED

EXHIBIT A

County: Pima

State: AZ

BLM Serial #	Claim Name	Original Recording		Amended Recording		Location
		Recording #	Page #	Recording #	Page #	
AMC 014801	RESERVE #27	923	586	20140440063		SEC15-T18S-R12E
AMC 014802	RESERVE #28	923	587	20140440064		SEC15-T18S-R12E
AMC 014803	RESERVE #29	935	566			SEC15-T18S-R12E
AMC 014804	RESERVE #30	923	588			SEC15-T18S-R12E
AMC 014805	RESERVE #31	923	589	20140440065		SEC15-T18S-R12E
AMC 014806	RESERVE #32	923	590			SEC15-T18S-R12E
AMC 014809	RESERVE NO. 36 FRACTION	2302	215			SEC15-T18S-R12E
AMC 014810	RESERVE NO. 37 FRACTION	2302	216			SEC15-T18S-R12E
AMC 014811	RESERVE NO. 38 FRACTION	2302	217			SEC15-T18S-R12E
AMC 014812	RESERVE NO. 39 FRACTION	2302	218			SEC15-T18S-R12E
AMC 014813	SEPT. NO 4	2331	291			SEC06-T18S-R12E
AMC 014814	SEPT. NO 5	2331	290			SEC12-T18S-R11E
AMC 014815	SEPT. NO 6	2331	289			SEC12-T18S-R11E
AMC 014835	VIRGINIA #1	1734	53	1746	522	SEC17-T18S-R12E
AMC 014836	VIRGINIA #2	1734	54	1746	523	SEC17-T18S-R12E
AMC 014837	VIRGINIA #3	1734	55	1746	524	SEC17-T18S-R12E
AMC 19084	Rich 1	3934	532			SEC34-T17S-R13E
AMC 19086	Rich 3	3934	534			SEC34-T17S-R13E
AMC 19088	Rich 5	3934	536			SEC34-T17S-R13E
AMC 19090	Rich 7	3934	538			SEC34-T17S-R13E
AMC 19092	Rich 9	3934	540			SEC27-T17S-R13E
AMC 19094	Rich 11	3934	542			SEC27-T17S-R13E
AMC 19096	Rich 13	2233	16			SEC27-T17S-R13E
AMC 19098	Rich 15	2233	18			SEC27-T17S-R13E
AMC 19100	Rich 17	2233	20			SEC27-T17S-R13E
AMC 19102	Rich 19	3934	544			SEC27-T17S-R13E
AMC 19104	Rich 21	3934	546			SEC27-T17S-R13E
AMC 19106	Rich 23	3934	548			SEC27-T17S-R13E
AMC 19108	Rich 25	3934	550			SEC27-T17S-R13E
AMC 19110	Rich 27	3934	552			SEC34-T17S-R13E
AMC 19111	Rich 28	3934	553			SEC34-T17S-R13E
AMC 19112	Rich 29	3934	554			SEC34-T17S-R13E
AMC 19114	Rich 31	3934	556			SEC34-T17S-R13E
AMC 19115	Rich 32	3934	557			SEC34-T17S-R13E
AMC 19278	Eric 10	2220	175			SEC34-T17S-R13E
AMC 19280	Eric 12	2220	177			SEC34-T17S-R13E

Date: 8/3/2016

Page 5
PHOENIX, ARIZONA

2016 AUG 22 P 3:56

RECEIVED
BLM AZ STATE OFFICE

EXHIBIT A

County: Pima

State: AZ

BLM Serial #	Claim Name	Original Recording		Amended Recording		Location
		Recording #	Page #	Recording #	Page #	
AMC 19282	Eric 14	2220	179			SEC34-T17S-R13E
AMC 19284	Eric 16	2220	181			SEC34-T17S-R13E
AMC 19286	Eric 18	3934	527			SEC34-T17S-R13E
AMC 19292	Eric 24	2220	189			SEC34-T17S-R13E
AMC 19294	Eric 26	2220	191			SEC34-T17S-R13E
AMC 19296	Eric 28	2220	193			SEC34-T17S-R13E
AMC 19298	Eric 30	2220	195			SEC34-T17S-R13E
AMC 19300	Eric 32	2220	197			SEC27-T17S-R13E
AMC 19302	Eric 34	2220	199			SEC27-T17S-R13E
AMC 19304	Eric 36	2220	201			SEC27-T17S-R13E
AMC 19306	Eric 38	2220	203			SEC27-T17S-R13E
AMC 19308	Eric 40	2220	205			SEC27-T17S-R13E
AMC 19310	Eric 42	2220	207			SEC27-T17S-R13E
AMC 19314	Eric 46	2238	305			SEC27-T17S-R13E
AMC 19316	Eric 48	2238	303			SEC27-T17S-R13E
AMC 19318	Eric 50	2238	301			SEC27-T17S-R13E
AMC 267429	COPPER EMPIRE #1	8011	2127			SEC09-T18S-R12E
AMC 343975	OXIDE 7	10401	217	20140440045		SEC05-T18S-R12E
AMC 343976	OXIDE 8	10401	219	20140440046		SEC05-T18S-R12E
AMC 343979	OXIDE 11	10401	225	20140440047		SEC05-T18S-R12E
AMC 343980	OXIDE 12	10401	227	20140440048		SEC05-T18S-R12E
AMC 343983	OXIDE 15	10401	233	20140440049		SEC05-T18S-R12E
AMC 343995	OXIDE 27	10401	257	20140440050		SEC05-T18S-R12E
AMC 343996	OXIDE 28	10401	259			SEC05-T18S-R12E
AMC 343997	OXIDE 29	10401	261			SEC05-T18S-R12E
AMC 343998	OXIDE 30	10401	263			SEC05-T18S-R12E
AMC 343999	OXIDE 31	10401	265			SEC05-T18S-R12E
AMC 354965	JAKE #1	11455	2469			SEC11-T18S-R12E
AMC 354966	JAKE #2	11455	2471			SEC11-T18S-R12E
AMC 354967	JAKE #3	11455	2473			SEC11-T18S-R12E
AMC 354968	JAKE #4	11455	2475			SEC11-T18S-R12E
AMC 354969	JAKE #5	11455	2477	13425	16	SEC11-T18S-R12E
AMC 354970	JAKE #6	11455	2479	13425	18	SEC11-T18S-R12E
AMC 354971	JAKE #7	11455	2481	13425	20	SEC11-T18S-R12E
AMC 354972	JAKE #8	11455	2483			SEC11-T18S-R12E
AMC 354973	JAKE #9	11455	2485			SEC11-T18S-R12E
AMC 354974	JAKE #10	11455	2487			SEC11-T18S-R12E
AMC 354975	JAKE #11	11455	2489			SEC11-T18S-R12E

Date: 8/3/2016

PHOENIX, ARIZONA

Page 6

2016 AUG 22 P 3:55

RECEIVED
BLM AZ STATE OFFICE

EXHIBIT A

County: Pima

State: AZ

BLM Serial #	Claim Name	Original Recording		Amended Recording		Location
		Recording #	Page #	Recording #	Page #	
AMC 354976	JAKE #12	11455	2491			SEC11-T18S-R12E
AMC 354977	JAKE #13	11455	2493	13425	22	SEC11-T18S-R12E
AMC 354978	JAKE #14	11455	2495	13425	24	SEC11-T18S-R12E
AMC 354979	JAKE #15	11455	2497	13425	26	SEC11-T18S-R12E
AMC 354980	JAKE #16	11455	2499	13425	28	SEC12-T18S-R12E
AMC 354981	JAKE #17	11455	2501	13425	30	SEC12-T18S-R12E
AMC 354982	JAKE #18	11455	2503	13425	32	SEC12-T18S-R12E
AMC 354983	JAKE #19	11455	2505	13425	34	SEC12-T18S-R12E
AMC 354984	JAKE #20	11455	2507	13425	36	SEC12-T18S-R12E
AMC 354985	JAKE #21	11455	2509	13425	38	SEC12-T18S-R12E
AMC 354986	JAKE #22	11455	2511	13425	40	SEC12-T18S-R12E
AMC 354987	JAKE #23	11455	2513	13425	42	SEC12-T18S-R12E
AMC 354988	JAKE #24	11455	2515	13425	44	SEC12-T18S-R12E
AMC 354989	JAKE #25	11455	2517	13425	46	SEC12-T18S-R12E
AMC 354990	JAKE #26	11455	2519	13425	48	SEC12-T18S-R12E
AMC 354992	JAKE #28	11455	2523	13425	50	SEC12-T18S-R12E
AMC 354993	JAKE #29	11455	2525	13425	52	SEC12-T18S-R12E
AMC 354994	JAKE #30	11455	2527	13425	54	SEC12-T18S-R12E
AMC 354995	JAKE #31	11455	2529	13425	56	SEC12-T18S-R12E
AMC 354996	JAKE #32	11455	2531	13425	58	SEC12-T18S-R12E
AMC 354997	JAKE #33	11455	2533	13425	60	SEC12-T18S-R12E
AMC 354998	JAKE #34	11455	2535	13425	62	SEC12-T18S-R12E
AMC 354999	JAKE #35	11455	2537	13478	4	SEC12-T18S-R12E
AMC 355000	JAKE #36	11455	2539	13478	2	SEC12-T18S-R12E
AMC 389694	SIR #35	13245	621			SEC01-T18S-R12E
AMC 389695	SIR #36	13245	623			SEC01-T18S-R12E
AMC 389696	SIR #37	13245	625			SEC04-T18S-R12E
AMC 389697	SIR #38	13245	627			SEC04-T18S-R12E
AMC 389698	SIR #39	13245	629			SEC04-T18S-R12E
AMC 389699	SIR #40	13245	631			SEC04-T18S-R12E
AMC 389700	SIR #41	13245	633			SEC04-T18S-R12E
AMC 389701	SIR #42	13245	635			SEC04-T18S-R12E
AMC 390053	BND #1	13258	219			SEC23-T18S-R12E
AMC 390054	BND #2	13258	221			SEC23-T18S-R12E
AMC 390055	BND #3	13258	223			SEC23-T18S-R12E
AMC 390056	BND #4	13258	225			SEC23-T18S-R12E
AMC 390057	BND #5	13258	227			SEC23-T18S-R12E
AMC 390058	BND #6	13258	229			SEC23-T18S-R12E

Date: 8/3/2016

PHOENIX, ARIZONA

Page 7

2016 AUG 22 P 3:55

RECEIVED
BLM AZ STATE OFFICE

EXHIBIT A

County: Pima

State: AZ

BLM Serial #	Claim Name	Original Recording		Amended Recording		Location
		Recording #	Page #	Recording #	Page #	
AMC 390059	BND #7	13258	231			SEC23-T18S-R12E
AMC 392440	CGO-1	13312	161			SEC05-T18S-R12E
AMC 394411	ANT-5	13373	37			SEC10-T18S-R12E
AMC 395462	JAKE #27R	13442	8			SEC12-T18S-R12E
AMC 395849	SIR #44	13477	139			SEC02-T18S-R12E
AMC 395850	SIR #45	13477	141			SEC02-T18S-R12E
AMC 395851	SIR #46	13477	143			SEC02-T18S-R12E
AMC 395852	SIR #47	13477	145			SEC02-T18S-R12E
AMC 395853	SIR #48	13477	147			SEC02-T18S-R12E
AMC 395854	SIR #49	13477	149			SEC02-T18S-R12E
AMC 395855	SIR #50	13477	151			SEC01-T18S-R12E
AMC 395856	SIR #51	13477	153			SEC01-T18S-R12E
AMC 395857	SIR #52	13477	155			SEC01-T18S-R12E
AMC 395858	SIR #53	13477	157			SEC01-T18S-R12E
AMC 395859	SIR #54	13477	159			SEC12-T18S-R12E
AMC 395860	SIR #55	13477	161			SEC12-T18S-R12E
AMC 395861	SIR #56	13477	163			SEC12-T18S-R12E
AMC 395862	SIR #57	13477	165			SEC12-T18S-R12E
AMC 395863	SIR #58	13477	167			SEC01-T18S-R12E
AMC 396113	TATE-1	13496	484			SEC04-T18S-R12E
AMC 396114	TATE-2	13496	486			SEC04-T18S-R12E
AMC 396115	TATE-3	13496	488			SEC04-T18S-R12E
AMC 396116	TATE-4	13496	490			SEC04-T18S-R12E
AMC 396508	CONHILL-1R	13543	290			SEC18-T18S-R12E
AMC 396509	MSP-1	13543	292			SEC35-T17S-R12E
AMC 396510	MSP-2	13543	294			SEC35-T17S-R12E
AMC 396511	MSP-3	13543	296			SEC35-T17S-R12E
AMC 396512	MSP-4	13543	298			SEC35-T17S-R12E
AMC 396513	MSP-5	13543	300			SEC35-T17S-R12E
AMC 396514	MSP-6	13543	302			SEC35-T17S-R12E
AMC 396515	MSP-7	13543	304			SEC35-T17S-R12E
AMC 396516	MSP-8	13543	306			SEC35-T17S-R12E
AMC 396517	MSP-9	13543	308			SEC35-T17S-R12E
AMC 396518	MSP-10	13543	310			SEC35-T17S-R12E
AMC 396519	MSP-11	13543	312			SEC35-T17S-R12E
AMC 396520	MSP-12	13543	314			SEC35-T17S-R12E
AMC 396521	MSP-13	13543	316			SEC35-T17S-R12E
AMC 396522	MSP-14	13543	318			SEC35-T17S-R12E

Date: 8/3/2016

PHOENIX, ARIZONA

Page 8

2016 AUG 22 P 3: 55

RECEIVED
BLM AZ STATE OFFICE

EXHIBIT A

County: Pima

State: AZ

<u>BLM Serial #</u>	<u>Claim Name</u>	<u>Original Recording</u>		<u>Amended Recording</u>		<u>Location</u>
		<u>Recording #</u>	<u>Page #</u>	<u>Recording #</u>	<u>Page #</u>	
AMC 396523	MSP-15	13543	320			SEC35-T17S-R12E
AMC 396524	MSP-16	13543	322			SEC35-T17S-R12E
AMC 396525	MSP-17	13543	324			SEC35-T17S-R12E
AMC 396526	MSP-18	13543	326			SEC35-T17S-R12E
AMC 396527	MSP-19	13543	328			SEC35-T17S-R12E
AMC 396528	MSP-20	13543	330			SEC35-T17S-R12E
AMC 396529	MSP-21	13543	332			SEC35-T17S-R12E
AMC 396530	MSP-22	13543	334			SEC35-T17S-R12E
AMC 396531	MSP-23	13543	336			SEC26-T17S-R12E
AMC 396532	MSP-24	13543	338			SEC26-T17S-R12E
AMC 396533	MSP-25	13543	340			SEC26-T17S-R12E
AMC 396534	MSP-26	13543	342			SEC25-T17S-R12E
AMC 396535	MSP-27	13543	344			SEC25-T17S-R12E
AMC 396536	MSP-28	13543	346			SEC25-T17S-R12E
AMC 396537	MSP-29	13543	348			SEC25-T17S-R12E
AMC 396538	MSP-30	13543	350			SEC25-T17S-R12E
AMC 396539	MSP-31	13543	352			SEC25-T17S-R12E
AMC 396540	MSP-32	13543	354			SEC25-T17S-R12E
AMC 396541	MSP-33	13543	356			SEC25-T17S-R12E
AMC 396542	MSP-34	13543	358			SEC25-T17S-R12E
AMC 396543	MSP-35	13543	360			SEC25-T17S-R12E
AMC 396544	MSP-36	13543	362			SEC25-T17S-R12E
AMC 396545	MSP-37	13543	364			SEC25-T17S-R12E
AMC 396546	MSP-38	13543	366			SEC25-T17S-R12E
AMC 396547	MSP-39	13543	368			SEC25-T17S-R12E
AMC 396548	MSP-40	13543	370			SEC25-T17S-R12E
AMC 396549	MSP-41	13543	372			SEC25-T17S-R12E
AMC 396550	MSP-42	13543	374			SEC25-T17S-R12E
AMC 396551	MSP-43	13543	376			SEC25-T17S-R12E
AMC 396552	MSP-44	13543	378			SEC25-T17S-R12E
AMC 396553	MSP-45	13543	380			SEC25-T17S-R12E
AMC 396554	MSP-46	13543	382			SEC25-T17S-R12E
AMC 396555	MSP-47	13543	384			SEC25-T17S-R12E
AMC 396556	MSP-48	13543	386			SEC25-T17S-R12E
AMC 396557	MSP-49	13543	388			SEC25-T17S-R12E
AMC 396558	MSP-50	13543	390			SEC24-T17S-R12E
AMC 396559	MSP-51	13543	392			SEC24-T17S-R12E
AMC 396560	MSP-52	13543	394			SEC24-T17S-R12E

Date: 8/3/2016

Page 9

PHOENIX, ARIZONA
2016 AUG 22 P 3: 55
RECEIVED
BLM AZ STATE OFFICE

EXHIBIT A

County: Pima

State: AZ

<u>BLM Serial #</u>	<u>Claim Name</u>	<u>Original Recording</u>		<u>Amended Recording</u>		<u>Location</u>
		<u>Recording #</u>	<u>Page #</u>	<u>Recording #</u>	<u>Page #</u>	
AMC 396561	MSP-53	13543	396			SEC24-T17S-R12E
AMC 396562	MSP-54	13543	398			SEC24-T17S-R12E
AMC 396563	MSP-55	13543	400			SEC24-T17S-R12E
AMC 396564	MSP-56	13543	402			SEC24-T17S-R12E
AMC 396565	MSP-57	13543	404			SEC24-T17S-R12E
AMC 396566	MSP-58	13543	406			SEC24-T17S-R12E
AMC 396567	MSP-59	13543	408			SEC24-T17S-R12E
AMC 396630	MSP-60	13553	298			SEC24-T17S-R12E
AMC 396631	MSP-61	13553	300			SEC24-T17S-R12E
AMC 396632	MSP-62	13553	302			SEC24-T17S-R12E
AMC 396633	MSP-63	13553	304			SEC24-T17S-R12E
AMC 396634	MSP-64	13553	306			SEC24-T17S-R12E
AMC 396635	MSP-65	13553	308			SEC24-T17S-R12E
AMC 396636	MSP-66	13553	310			SEC24-T17S-R12E
AMC 396637	MSP-67	13553	312			SEC24-T17S-R12E
AMC 396638	MSP-68	13553	314			SEC24-T17S-R12E
AMC 396639	MSP-69	13553	316			SEC19-T17S-R13E
AMC 396640	MSP-70	13553	318			SEC19-T17S-R13E
AMC 396641	MSP-71	13553	320			SEC19-T17S-R13E
AMC 396642	MSP-72	13553	322			SEC19-T17S-R13E
AMC 396643	MSP-73	13553	324			SEC19-T17S-R13E
AMC 396644	MSP-74	13553	326			SEC19-T17S-R13E
AMC 396645	MSP-75	13553	328			SEC19-T17S-R13E
AMC 396646	MSP-76	13553	330			SEC35-T17S-R12E
AMC 396647	MSP-77	13553	332			SEC35-T17S-R12E
AMC 396648	RSR-6	13553	334			SEC26-T17S-R12E
AMC 396649	RSR-8	13553	336			SEC26-T17S-R12E
AMC 396650	RSR-10	13553	338			SEC26-T17S-R12E
AMC 396651	RSR-12	13553	295			SEC26-T17S-R12E
AMC 396652	RSR-14	13553	340			SEC26-T17S-R12E
AMC 396653	RSR-16	13553	342			SEC26-T17S-R12E
AMC 396654	RSR-18	13553	344			SEC26-T17S-R12E
AMC 396655	RSR-20	13553	346			SEC26-T17S-R12E
AMC 396656	RSR-22	13553	348			SEC26-T17S-R12E
AMC 396657	RSR-23	13553	350			SEC34-T17S-R12E
AMC 396658	RSR-24	13553	352			SEC26-T17S-R12E
AMC 396659	RSR-25	13553	354			SEC34-T17S-R12E
AMC 396660	RSR-26	13553	356			SEC34-T17S-R12E

Date: 8/3/2016

Page 10

PHOENIX, ARIZONA

2016 AUG 22 P 3:55

RECEIVED
BLM AZ STATE OFFICE

EXHIBIT A

County: Pima

State: AZ

<u>BLM Serial #</u>	<u>Claim Name</u>	<u>Original Recording</u>		<u>Amended Recording</u>		<u>Location</u>
		<u>Recording #</u>	<u>Page #</u>	<u>Recording #</u>	<u>Page #</u>	
AMC 396661	RSR-27	13553	358			SEC26-T17S-R12E
AMC 396662	RSR-28	13553	360			SEC26-T17S-R12E
AMC 396663	RSR-29	13553	362			SEC26-T17S-R12E
AMC 396664	RSR-30	13553	364			SEC26-T17S-R12E
AMC 396665	RSR-31	13553	366			SEC26-T17S-R12E
AMC 396666	RSR-32	13553	368			SEC26-T17S-R12E
AMC 396667	RSR-33	13553	370			SEC26-T17S-R12E
AMC 396668	RSR-34	13553	372			SEC26-T17S-R12E
AMC 396669	RSR-35	13553	374			SEC26-T17S-R12E
AMC 396670	RSR-36	13553	376			SEC26-T17S-R12E
AMC 396671	RSR-37	13553	378			SEC26-T17S-R12E
AMC 396672	RSR-38	13553	380			SEC26-T17S-R12E
AMC 396673	RSR-39	13553	382			SEC26-T17S-R12E
AMC 396674	RSR-40	13553	384			SEC26-T17S-R12E
AMC 396675	RSR-41	13553	386			SEC26-T17S-R12E
AMC 396676	RSR-42	13553	388			SEC26-T17S-R12E
AMC 396677	RSR-43	13553	390			SEC26-T17S-R12E
AMC 396678	RSR-44	13553	392			SEC26-T17S-R12E
AMC 396679	RSR-45	13553	394			SEC26-T17S-R12E
AMC 397095	MSP-78	13605	939			SEC26-T17S-R12E
AMC 397096	MSP-79	13605	941			SEC26-T17S-R12E
AMC 397097	MSP-80	13605	943			SEC26-T17S-R12E
AMC 397098	MSP-81	13605	945			SEC26-T17S-R12E
AMC 397099	MSP-82	13605	947			SEC26-T17S-R12E
AMC 397100	MSP-83	13605	949			SEC26-T17S-R12E
AMC 397101	MSP-84	13605	951			SEC26-T17S-R12E
AMC 397102	MSP-85	13605	953			SEC25-T17S-R12E
AMC 397103	MSP-86	13605	955			SEC25-T17S-R12E
AMC 397104	MSP-87	13605	957			SEC25-T17S-R12E
AMC 397108	MSP-91	13605	965			SEC25-T17S-R12E
AMC 397109	MSP-92	13605	967			SEC25-T17S-R12E
AMC 397110	MSP-93	13605	969			SEC25-T17S-R12E
AMC 397111	MSP-94	13605	971			SEC25-T17S-R12E
AMC 397112	MSP-95	13605	973			SEC30-T17S-R13E
AMC 397113	MSP-96	13605	975			SEC30-T17S-R13E
AMC 397114	MSP-97	13605	977			SEC30-T17S-R13E
AMC 397115	MSP-98	13605	979			SEC30-T17S-R13E
AMC 397116	MSP-99	13605	981			SEC01-T18S-R12E

Date: 8/3/2016

Page 11

RECEIVED
BLM AZ STATE OFFICE
2016 AUG 22 P 3: 54
PHOENIX, ARIZONA

EXHIBIT A

County: Pima

State: AZ

BLM Serial #	Claim Name	Original Recording		Amended Recording		Location
		Recording #	Page #	Recording #	Page #	
AMC 397117	MSP-100	13605	983			SEC01-T18S-R12E
AMC 397118	MSP-101	13605	985			SEC20-T17S-R13E
AMC 397119	MSP-102	13605	987			SEC20-T17S-R13E
AMC 397120	MSP-103	13605	989			SEC20-T17S-R13E
AMC 397121	MSP-104	13605	991			SEC20-T17S-R13E
AMC 397122	MSP-105	13605	993			SEC20-T17S-R13E
AMC 397123	MSP-106	13605	995			SEC20-T17S-R13E
AMC 397124	MSP-107	13605	997			SEC20-T17S-R13E
AMC 397125	MSP-108	13605	999			SEC20-T17S-R13E
AMC 397126	MSP-109	13605	1001			SEC20-T17S-R13E
AMC 397127	MSP-110	13605	1003			SEC20-T17S-R13E
AMC 397128	MSP-111	13605	1005			SEC20-T17S-R13E
AMC 397129	MSP-112	13605	1007			SEC20-T17S-R13E
AMC 397130	MSP-113	13605	1009			SEC20-T17S-R13E
AMC 397131	MSP-114	13605	1011			SEC20-T17S-R13E
AMC 397132	MSP-115	13605	1013			SEC20-T17S-R13E
AMC 397133	MSP-116	13605	1015			SEC20-T17S-R13E
AMC 397134	MSP-117	13605	1017			SEC20-T17S-R13E
AMC 397135	MSP-118	13605	1019			SEC20-T17S-R13E
AMC 397136	MSP-119	13605	1021			SEC20-T17S-R13E
AMC 397137	MSP-120	13605	1023			SEC20-T17S-R13E
AMC 397138	MSP-121	13605	1025			SEC20-T17S-R13E
AMC 397139	MSP-122	13605	1027			SEC20-T17S-R13E
AMC 397140	MSP-123	13605	1029			SEC20-T17S-R13E
AMC 397141	MSP-124	13605	1031			SEC20-T17S-R13E
AMC 397142	MSP-125	13605	1033			SEC20-T17S-R13E
AMC 397143	MSP-126	13605	1035			SEC20-T17S-R13E
AMC 397144	MSP-127	13605	1037			SEC20-T17S-R13E
AMC 397145	MSP-128	13605	1039			SEC21-T17S-R13E
AMC 397146	MSP-129	13605	1041			SEC20-T17S-R13E
AMC 397147	MSP-130	13605	1043			SEC21-T17S-R13E
AMC 397148	MSP-131	13605	1045			SEC20-T17S-R13E
AMC 397149	MSP-132	13605	1047			SEC21-T17S-R13E
AMC 397150	MSP-133	13605	1049			SEC21-T17S-R13E
AMC 397152	MSP-135	13605	1053			SEC21-T17S-R13E
AMC 397154	MSP-137	13605	1057			SEC21-T17S-R13E
AMC 399774	JHS-1	13763	3018			SEC30-T17S-R13E
AMC 399775	JHS-2	13763	3020			SEC30-T17S-R13E

Date: 8/3/2016

PHOENIX, ARIZONA

Page 12

2016 AUG 22 P 3:54

RECEIVED
BLM AZ STATE OFFICE

EXHIBIT A

County: Pima

State: AZ

BLM Serial #	Claim Name	Original Recording		Amended Recording		Location
		Recording #	Page #	Recording #	Page #	
AMC 399776	JHS-3	13763	3022			SEC30-T17S-R13E
AMC 399777	JHS-4	13763	3024			SEC30-T17S-R13E
AMC 399778	JHS-5	13763	3026			SEC30-T17S-R13E
AMC 399779	JHS-6	13763	3028			SEC30-T17S-R13E
AMC 399780	JHS-7	13763	3030			SEC30-T17S-R13E
AMC 399781	JHS-8	13763	3032			SEC30-T17S-R13E
AMC 399782	JHS-9	13763	3034			SEC30-T17S-R13E
AMC 399783	JHS-10	13763	3036			SEC30-T17S-R13E
AMC 399784	JHS-11	13763	3038			SEC30-T17S-R13E
AMC 399785	JHS-12	13763	3040			SEC30-T17S-R13E
AMC 399786	JHS-13	13763	3042			SEC25-T17S-R12E
AMC 399787	JHS-14	13763	3044			SEC01-T18S-R12E
AMC 399788	JHS-15	13763	3046			SEC01-T18S-R12E
AMC 399789	JHS-16	13763	3048			SEC01-T18S-R12E
AMC 399790	JHS-17	13763	3050			SEC12-T18S-R12E
AMC 399791	JHS-18	13763	3052			SEC12-T18S-R12E
AMC 399792	JHS-19	13763	3054			SEC27-T17S-R13E
AMC 399793	JHS-20	13763	3056			SEC27-T17S-R13E
AMC 399794	JHS-21	13763	3058			SEC27-T17S-R13E
AMC 399795	JHS-22	13763	3060			SEC34-T17S-R12E
AMC 399796	JHS-23	13763	3062			SEC34-T17S-R13E
AMC 399797	JHS-24	13763	3064			SEC34-T17S-R13E
AMC 399798	JHS-25	13763	3066			SEC34-T17S-R13E
AMC 399799	JHS-26	13763	3068			SEC34-T17S-R13E
AMC 399800	JHS-27	13763	3070			SEC25-T17S-R12E
AMC 401702	MSP 88	13871	1145			SEC25-T17S-R12E
AMC 401703	MSP 89	13871	1143			SEC25-T17S-R12E
AMC 401704	MSP 90	13871	1141			SEC25-T17S-R12E
AMC 416258	ARNI-21	20121710268				SEC07-T18S-R13E
AMC 416259	ARNI-22	20121710269				SEC07-T18S-R13E
AMC 416260	ARNI-23	20121710270				SEC07-T18S-R13E
AMC 416261	ARNI-24	20121710271				SEC07-T18S-R13E
AMC 416262	ARNI-26	20121710272				SEC01-T18S-R12E
AMC 416263	ARNI-29	20121710273				SEC04-T18S-R12E
AMC 421078	ARNI-4	20130370748				SEC36-T17S-R12E
AMC 421079	ARNI-11	20130370749				SEC36-T17S-R12E
AMC 421080	DAN-1	20130370750				SEC36-T17S-R12E
AMC 421081	DAN-2	20130370751				SEC36-T17S-R12E

Date: 8/3/2016

Page 13

RECEIVED
BLM AZ STATE OFFICE
2016 AUG 22 P 3: 54
PHOENIX, ARIZONA

EXHIBIT A

County: Pima

State: AZ

<u>BLM Serial #</u>	<u>Claim Name</u>	<u>Original Recording</u>		<u>Amended Recording</u>		<u>Location</u>
		<u>Recording #</u>	<u>Page #</u>	<u>Recording #</u>	<u>Page #</u>	
AMC 421082	DIANA-1	20130370752				SEC36-T17S-R12E
AMC 421083	DIANA-2	20130370753				SEC36-T17S-R12E
AMC 421084	DIANA-3	20130370754				SEC36-T17S-R12E
AMC 421085	DIANA-4	20130370755				SEC36-T17S-R12E
AMC 421086	DIANA-5	20130370756				SEC36-T17S-R12E
AMC 421087	DIANA-6	20130370757				SEC36-T17S-R12E
AMC 421088	DIANA-7	20130370758				SEC36-T17S-R12E
AMC 421089	DIANA-8	20130370759				SEC36-T17S-R12E
AMC 423774	TAMRA-1	20131900493				SEC04-T18S-R12E
AMC 423775	TAMRA-2	20131900492				SEC04-T18S-R12E
AMC 423776	TAMRA-3	20131900491				SEC04-T18S-R12E
AMC 426773	ARNI-1	20140450424				SEC04-T18S-R12E
AMC 426774	ARNI-2	20140450425				SEC04-T18S-R12E
AMC 426775	ARNI-3	20140450426				SEC04-T18S-R12E
AMC 426776	ARNI-5	20140450427				SEC04-T18S-R12E
AMC 426777	ARNI-6	20140450428				SEC04-T18S-R12E
AMC 426778	ARNI-7	20140450429				SEC04-T18S-R12E
AMC 426779	ARNI-8	20140450430				SEC05-T18S-R12E
AMC 426780	ARNI-9	20140450431				SEC05-T18S-R12E
AMC 426781	ARNI-10	20140450432				SEC05-T18S-R12E
AMC 426782	ARNI-12	20140450433				SEC05-T18S-R12E
AMC 426783	ARNI-13	20140450434				SEC04-T18S-R12E
AMC 426784	ARNI-14	20140450435				SEC04-T18S-R12E
AMC 426785	ARNI-15	20140450436				SEC04-T18S-R12E
AMC 426786	ARNI-16	20140450437				SEC03-T18S-R12E
AMC 426787	ARNI-17	20140450438				SEC10-T18S-R12E
AMC 426788	ARNI-18	20140450439				SEC09-T18S-R12E
AMC 426789	ARNI-19	20140450440				SEC10-T18S-R12E
AMC 426790	ARNI-20	20140450441				SEC15-T18S-R12E
AMC 426791	ARNI-25	20140450442				SEC15-T18S-R12E
AMC 426792	ARNI-27	20140450443				SEC15-T18S-R12E
AMC 426793	ARNI-28	20140450444				SEC15-T18S-R12E
AMC 426794	ARNI-30	20140450445				SEC15-T18S-R12E
AMC 426795	ARNI-31	20140450446				SEC16-T18S-R12E
AMC 426796	ARNI-32	20140450447				SEC22-T18S-R12E
AMC 426797	ARNI-33	20140450448				SEC22-T18S-R12E
AMC 426798	ARNI-34	20140450449				SEC17-T18S-R12E
AMC 426799	ARNI-35	20140450450				SEC17-T18S-R12E

Date: 8/3/2016

RECEIVED
 BLM AZ STATE OFFICE
 2016 AUG 22 P 3: 54
 HOENIX, ARIZONA

EXHIBIT A

County: Pima

State: AZ

BLM Serial #	Claim Name	Original Recording		Amended Recording		Location
		Recording #	Page #	Recording #	Page #	
AMC 426800	ARNI-36	20140450451				SEC17-T18S-R12E
AMC 426801	ARNI-37	20140450452				SEC10-T18S-R12E
AMC 426802	ARNI-38	20140450453				SEC15-T18S-R12E
AMC 426803	ARNI-39	20140450454				SEC17-T18S-R12E
AMC 426804	SIR-43	20140450455				SEC04-T18S-R12E
AMC 426805	SIR-44	20140450456				SEC04-T18S-R12E
AMC 426806	SIR-45	20140450457				SEC03-T18S-R12E
AMC 428291	MSP-134R	20141570607				SEC21-T17S-R13E
AMC 428292	MSP-136R	20141570608				SEC21-T17S-R13E
AMC 428293	MSP-138R	20141570609				SEC21-T17S-R13E
AMC 429957	ARNI-40	20143230506				SEC05-T18S-R12E
AMC 429958	ARNI-41	20143230507				SEC05-T18S-R12E
AMC 429959	ARNI-42	20143230508				SEC10-T18S-R12E
AMC 432480	JD-1	20151560477				SEC04-T18S-R12E
AMC 432481	JD-2	20151560478				SEC04-T18S-R12E
AMC 432482	JD-3	20151560479				SEC04-T18S-R12E
AMC 432483	JD-4	20151560480				SEC04-T18S-R12E
AMC 432484	JD-5	20151560481				SEC04-T18S-R12E
*AMC 432485	JD-6	20151560482				SEC04-T18S-R12E
AMC 438941	DLC-1	20162150608				SEC34-T17S-R12E
AMC 438942	DLC-2	20162150609				SEC34-T17S-R12E
AMC 438943	DLC-3	20162150610				SEC34-T17S-R12E
AMC 438944	DLC-4	20162150611				SEC34-T17S-R12E
AMC 438945	DLC-5	20162150612				SEC34-T17S-R12E
AMC 438946	DLC-6	20162150613				SEC34-T17S-R12E
AMC 438947	DLC-7	20162150614				SEC34-T17S-R12E
AMC 438948	DLC-8	20162150615				SEC34-T17S-R12E
AMC 438949	DLC-9	20162150616				SEC34-T17S-R12E
AMC 438950	DLC-10	20162150617				SEC35-T17S-R12E
No. Of Claims	541					

PHOENIX, ARIZONA

2016 AUG 22 P 3:54

Date: 8/3/2016

NO. OF CLAIMS 541
 AMOUNT 83,855.00
 RECEIPT NO. 3637553
 INIT. EXG

** BLM-ASQ**

RECEIVED BLM AZ STATE OFFICE

United States Department of the Interior
Bureau of Land Management
 DIV OF LANDS, MINRLS & ENERGY
 ONE N CENTRAL AVE
 PHOENIX, AZ 85004 -4427
 Phone: 602-417-9200

Receipt

No: 3637553

Transaction #: 3741437	
Date of Transaction: 08/22/2016	
CUSTOMER:	
FREEPORT MCMORAN INC 333 N CENTRAL AVE PHOENIX, AZ 85004-2121 US	

LINE #	QTY	DESCRIPTION	REMARKS	UNIT PRICE	TOTAL
1	1.00	LOCATABLE MINERALS / MINING CLAIMS- NOT NEW-UNADJUD, ONE AUTH NO. ONLY / MINING CLAIM MONEY RECEIVED CASES: AMC14600/\$83855.00	2017 MAINT (541)	- n/a -	83855.00
TOTAL:					\$83,855.00

PAYMENT INFORMATION			
1	AMOUNT:	83855.00	POSTMARKED: N/A
	TYPE:	CHECK	RECEIVED: 08/22/2016
	CHECK NO:	0000863541	
	NAME:	FREEPORT MCMORAN INC 333 N CENTRAL AVE PHOENIX AZ 85004-2121 US	

REMARKS

This receipt was generated by the automated BLM Collections and Billing System and is a paper representation of a portion of the official electronic record contained therein.

392440 14598
 416258 394407 ~~100809~~
 421078 395460 19084
 423774 395849 19271
 426773 396113 267423
 428291 396508 343969
 429957 396630 354965
 432480 397095 389660
 399774 2015
 401702 390053

July 17, 2015

After recording, return to:
 Freeport-McMoRan Inc.
 Attn: C. Loder
 333 North Central Avenue
 Phoenix, AZ 85004


Bureau of Land Management
 Department of the Interior
 One N. Central Avenue
 Phoenix, AZ 85004

**NOTICE OF INTENT TO HOLD MINING CLAIMS AND PAYMENT OF BLM
 MAINTENANCE FEE**

Re: Payment of Annual Claim Maintenance Fee

Dear Sir or Madam:

This will serve as notice that Freeport-McMoRan Sierrita, Inc., whose address for purposes of this filing is Land and Water Department, 333 North Central Ave., Phoenix, Arizona 85004, intends to hold the mining claims and/or mill sites described on Exhibit A attached hereto for the assessment year ending at 12 o'clock, noon, on September 1, 2016 by payment of the annual maintenance fee of \$155 per claim or site. Payment of such amount is made herewith for such assessment year for each of the claims and sites, the name, and BLM serial number with the book and page or index number of recording of the location notice in the official records of Pima County, Arizona, of which, is set forth on Exhibit A attached hereto and by this reference incorporated herein.


 Carolyn Loder for
 Freeport-McMoRan Sierrita, Inc.


RECEIVED
 BLM AZ STATE OFFICE
 2015 JUL 29 A 10:36
 PHOENIX, ARIZONA

State of Arizona)
) ss.
 County of Maricopa)

The foregoing instrument was acknowledged before me on July 17th, 2015, by Carolyn Loder, on behalf of Freeport-McMoRan Sierrita, Inc.

(Seal)




 Notary Public
 My commission expires: 11-18-2015

NO. OF CLAIMS 531
 AMOUNT \$82,305.00
 RECEIPT NO. _____
 INIT. STG

JUL 30 2015
 BY: R. Am

Check 666843066
 Rec 3352999

EXHIBIT A

County: Pima

State: AZ

BLM Serial #	Claim Name	Original Recording		Amended Recording		Location
		Recording #	Page #	Recording #	Page #	
AMC 014600	ANTICIPATION #11	818	547	20140440026		SEC09-T18S-R12E
AMC 014610	BLACK JACK #1	77	289	2270	231	SEC07-T18S-R12E
AMC 014611	BLACK JACK #2	77	288	2280	467	SEC07-T18S-R12E
AMC 014612	BLACK JACK #3	77	287	2280	468	SEC07-T18S-R12E
AMC 014613	BLACK JACK #4	77	286	2280	469	SEC07-T18S-R12E
AMC 014614	BLACK JACK EXT. NO. 1	380	37	20140440027		SEC07-T18S-R12E
AMC 014615	BLACK JACK EXT. NO. 2	380	38	20140440028		SEC06-T18S-R12E
AMC 014616	BLUE BELL 1	808	587	20140440029		SEC10-T18S-R12E
AMC 014617	BLUE BELL 2	808	588	20140440030		SEC03-T18S-R12E
AMC 014618	BLUE BELL 3	808	589	20140440031		SEC03-T18S-R12E
AMC 014624	BLUE BELL 9	808	595	20140440032		SEC04-T18S-R12E
AMC 014628	BLUE BELL 13	808	599	20140440033		SEC04-T18S-R12E
AMC 014638	BOUNDARY #7	1340	322			SEC22-T18S-R12E
AMC 014639	BOUNDARY #8	1340	323			SEC22-T18S-R12E
AMC 014640	BOUNDARY #9	1340	324			SEC22-T18S-R12E
AMC 014641	BOUNDARY #10	1340	325			SEC22-T18S-R12E
AMC 014642	BOUNDARY #11	1340	326			SEC22-T18S-R12E
AMC 014643	BOUNDARY #12	1340	327			SEC22-T18S-R12E
AMC 014644	BOUNDARY #13	1340	328			SEC22-T18S-R12E
AMC 014645	BOUNDARY #14	1340	329			SEC22-T18S-R12E
AMC 014646	BOUNDARY #15	1340	330			SEC22-T18S-R12E
AMC 014647	BOUNDARY #16	1340	331			SEC22-T18S-R12E
AMC 014648	BOUNDARY #17	1340	332			SEC22-T18S-R12E
AMC 014649	BOUNDARY #18	1340	333			SEC22-T18S-R12E
AMC 014650	BOUNDARY #19	1340	334			SEC22-T18S-R12E
AMC 014651	BOUNDARY #20	1340	335			SEC22-T18S-R12E
AMC 014652	BOUNDARY #21	1340	336			SEC22-T18S-R12E
AMC 014653	BOUNDARY #22	1340	337			SEC22-T18S-R12E
AMC 014654	BOUNDARY #23 FRACTION	1340	338	20140440034		SEC22-T18S-R12E
AMC 014655	BOUNDARY #24 FRACTION	1340	339	20140440035		SEC22-T18S-R12E
AMC 014657	COPPER EMPIRE #2	638	148	20140440036		SEC09-T18S-R12E
AMC 014658	COPPER EMPIRE #3	817	51	1306	308	SEC09-T18S-R12E
AMC 014659	COPPER EMPIRE #4	817	52	1306	309	SEC09-T18S-R12E
AMC 014660	COPPER EMPIRE #5	817	53	1306	310	SEC09-T18S-R12E
AMC 014661	COPPER EMPIRE #6	817	54	1306	311	SEC09-T18S-R12E
AMC 014662	COPPER EMPIRE #7	817	55	2838	178	SEC09-T18S-R12E

Date: 6/22/2015

Page 1

PHOENIX, ARIZONA

2015 JUL 29 10:38

RECEIVED
BLM AZ STATE OFFICE

EXHIBIT A

County: Pima

State: AZ

BLM Serial #	Claim Name	Original Recording		Amended Recording		Location
		Recording #	Page #	Recording #	Page #	
AMC 014663	COPPER EMPIRE #8	817	56	1306	313	SEC09-T18S-R12E
AMC 014664	COPPER EMPIRE #9	817	57	2838	179	SEC04-T18S-R12E
AMC 014665	COPPER EMPIRE #10	817	58	20140440037		SEC10-T18S-R12E
AMC 014666	COPPER GIANT #1	638	139	20140440038		SEC05-T18S-R12E
AMC 014667	COPPER GIANT #2	638	140	20140440039		SEC04-T18S-R12E
AMC 014670	COPPER GIANT #5	638	143	20140440040		SEC05-T18S-R12E
AMC 014671	COPPER GIANT #6	638	144	2731	376	SEC05-T18S-R12E
AMC 014672	COPPER GIANT #7	638	145	2731	377	SEC05-T18S-R12E
AMC 014673	COPPER GIANT #8	638	146	2731	378	SEC05-T18S-R12E
AMC 014674	COPPER JOHN EXTENSION #19	580	199	20140440041		SEC20-T18S-R12E
AMC 014679	COPPER JOHN EXTENSION #26	580	206	20140440042		SEC17-T18S-R12E
AMC 014680	COPPER JOHN EXTENSION #27	580	207	20140440043		SEC20-T18S-R12E
AMC 014685	COPPER JOHN EXTENSION #35	580	215	1049	251	SEC17-T18S-R12E
AMC 014686	COPPER JOHN EXTENSION #42	784	59	2740	104	SEC09-T18S-R12E
AMC 014687	COPPER JOHN EXTENSION #43	784	60	2740	105	SEC09-T18S-R12E
AMC 014688	DEC NO. 1	2241	152			SEC07-T18S-R12E
AMC 014689	DEC NO. 2	2241	153			SEC07-T18S-R12E
AMC 014690	ESCONDIDO #1	76	623	1742	78	SEC18-T18S-R12E
AMC 014691	FRIJOLE	76	547	2965	149	SEC17-T18S-R12E
AMC 014692	HOPE #1	1469	28			SEC07-T18S-R12E
AMC 014693	HOPE #2	1469	27			SEC18-T18S-R12E
AMC 014694	JULY NO 1	2331	293			SEC18-T18S-R12E
AMC 014695	JULY NO 2	2331	292			SEC18-T18S-R12E
AMC 014697	LUCKY BOY #1	76	547	1742	76	SEC18-T18S-R12E
AMC 014698	MAY 1	1756	197	2838	177	SEC09-T18S-R12E
AMC 014699	MAY BIRD #2	890	286	2485	333	SEC12-T18S-R11E
AMC 014700	MAY BIRD #3	890	287	2485	334	SEC12-T18S-R11E
AMC 014701	MAY BIRD #4	890	288	2485	335	SEC12-T18S-R11E
AMC 014702	MAY BIRD #5	890	289	2485	336	SEC12-T18S-R11E
AMC 014703	MAY BIRD #6	890	290	2485	337	SEC12-T18S-R11E
AMC 014704	MAY BIRD #7	890	291	2485	338	SEC12-T18S-R11E
AMC 014705	MAY BIRD #9	977	133	2485	339	SEC12-T18S-R11E
AMC 014706	MAY BIRD #10	977	134	2485	340	SEC12-T18S-R11E
AMC 014707	MAY BIRD #11	977	135	2485	341	SEC11-T18S-R11E
AMC 014708	MAY BIRD #16	977	140	2485	342	SEC12-T18S-R11E

Date: 6/22/2015

PHOENIX, ARIZONA

Page 2

2015 JUL 29 10:36

BLM AZ STATE OFFICE
RECEIVED

EXHIBIT A

County: Pima

State: AZ

BLM Serial #	Claim Name	Original Recording		Amended Recording		Location
		Recording #	Page #	Recording #	Page #	
AMC 014709	MAY BIRD #17	977	141	2485	343	SEC12-T18S-R11E
AMC 014710	MAY BIRD #18	977	142	2485	344	SEC12-T18S-R11E
AMC 014711	MAY BIRD #19	977	143	2485	345	SEC12-T18S-R11E
AMC 014712	MAY BIRD #21	977	145	2485	346	SEC07-T18S-R12E
AMC 014713	MAY BIRD #36	1484	547	2485	347	SEC13-T18S-R11E
AMC 014714	MAY BIRD #37	1484	548	2485	348	SEC07-T18S-R12E
AMC 014715	MAY BIRD #38	1484	549	2485	349	SEC13-T18S-R11E
AMC 014716	MAY BIRD #39	1484	550	2485	350	SEC18-T18S-R12E
AMC 014717	MAY BIRD #40	1484	551	2485	351	SEC13-T18S-R11E
AMC 014718	MAY BIRD #41	1484	552	2485	352	SEC18-T18S-R12E
AMC 014719	MAY BIRD #42	1484	553	2485	353	SEC18-T18S-R12E
AMC 014720	MAY BIRD #43	1484	554	2485	354	SEC18-T18S-R12E
AMC 014721	MAY BIRD #44	1484	555	2485	355	SEC18-T18S-R12E
AMC 014722	MAY BIRD #51	1484	562	2485	356	SEC07-T18S-R12E
AMC 014723	MAY BIRD #52	1484	563	2485	357	SEC12-T18S-R11E
AMC 014724	MAY BIRD #58	1484	569	2485	358	SEC06-T18S-R12E
AMC 014725	MAY BIRD #59	1484	570	20140440044		SEC06-T18S-R12E
AMC 014726	MAY BIRD #60	1484	571	2485	360	SEC06-T18S-R12E
AMC 014727	MAY BIRD #62	1484	573	2485	361	SEC06-T18S-R12E
AMC 014728	MONZONITE NO. 1	1602	116			SEC04-T18S-R12E
AMC 014729	NEW YEARS EVE EXT. #12	638	131	2731	379	SEC09-T18S-R12E
AMC 014730	NEW YEARS EVE EXT. #13	638	132	2731	380	SEC09-T18S-R12E
AMC 014731	NEW YEARS EVE EXT. #14	641	66	2731	381	SEC09-T18S-R12E
AMC 014732	NEW YEARS EVE EXT. #15	638	133	2731	382	SEC09-T18S-R12E
AMC 014733	NEW YEARS EVE EXT. #16	638	138	2747	206	SEC08-T18S-R12E
AMC 014734	NEW YEARS EVE EXT. #17	638	129	2731	384	SEC08-T18S-R12E
AMC 014735	NEW YEARS EVE EXT. #18	638	135	2731	385	SEC08-T18S-R12E
AMC 014736	NEW YEARS EVE EXT. #19	638	130	2731	386	SEC09-T18S-R12E
AMC 014737	NEW YEARS EVE EXT. #20	638	134	2731	387	SEC08-T18S-R12E
AMC 014738	NEW YEARS EVE EXT. #21	638	137	2731	388	SEC04-T18S-R12E
AMC 014739	NEW YEARS EVE EXT. #22	638	136	2747	205	SEC08-T18S-R12E
AMC 014750	OCTOBER NO. 2	2469	245			SEC12-T18S-R12E

Date: 6/22/2015

PHOENIX, ARIZONA

Page 3

2015 JUL 29 10:36

BLM AZ STATE OFFICE
RECEIVED

EXHIBIT A

County: Pima

State: AZ

BLM Serial#	Claim Name	Original Recording		Amended Recording		Location
		Recording #	Page #	Recording #	Page #	
AMC 014751	PANA BLANCA EXT. NO. 1	784	62	20140440051		SEC06-T18S-R12E
AMC 014752	PANA BLANCA EXT. NO. 2	784	63	20140440052		SEC07-T18S-R12E
AMC 014753	PANA BLANCA EXT. NO. 3	784	64	20140440053		SEC06-T18S-R12E
AMC 014754	PANA BLANCA EXT. NO. 4	784	65	2379	304	SEC06-T18S-R12E
AMC 014755	PANA BLANCA EXT. NO. 5	784	66	20140440054		SEC07-T18S-R12E
AMC 014756	PANA BLANCA EXTENTION #6	784	68	2379	306	SEC07-T18S-R12E
AMC 014757	PANA BLANCA EXTENTION #7	784	67	2556	375	SEC07-T18S-R12E
AMC 014758	PANA BLANCA EXT. NO. 8	784	69	2379	308	SEC12-T18S-R11E
AMC 014759	P. B. NO. 2	2314	299	20140440055		SEC07-T18S-R12E
AMC 014761	P. B. NO. 8	2380	290			SEC08-T18S-R12E
AMC 014763	PLADA #1	2731	365			SEC08-T18S-R12E
AMC 014764	PLADA #2	2731	366			SEC09-T18S-R12E
AMC 014765	PLADA #3	2731	367	2747	207	SEC08-T18S-R12E
AMC 014766	PLADA #4	2731	368			SEC09-T18S-R12E
AMC 014767	PLADA #5	2731	369			SEC09-T18S-R12E
AMC 014768	PLADA #6	2731	370	2769	82	SEC09-T18S-R12E
AMC 014769	QUARTZ HILL #3	1648	596	2485	362	SEC18-T18S-R12E
AMC 014771	RED HILL EXTENSION #2	512	412	20140440056		SEC20-T18S-R12E
AMC 014772	RED HILL EXTENSION #3	512	413	1049	254	SEC20-T18S-R12E
AMC 014773	RED HILL EXTENSION #6	646	241	20140440057		SEC17-T18S-R12E
AMC 014778	RED HILL EXTENSION #13	646	247	1049	256	SEC17-T18S-R12E
AMC 014779	RED HILL EXTENSION #17	821	78	1049	257	SEC17-T18S-R12E
AMC 014781	RESERVE NO. 7	822	486	20140440058		SEC10-T18S-R12E
AMC 014782	RESERVE NO. 8	822	487			SEC10-T18S-R12E
AMC 014783	RESERVE NO. 9	822	488	20140440059		SEC10-T18S-R12E
AMC 014784	RESERVE NO. 10	822	489			SEC10-T18S-R12E
AMC 014786	RESERVE NO. 12	822	491			SEC10-T18S-R12E
AMC 014787	RESERVE NO. 13	822	492	20140440060		SEC15-T18S-R12E
AMC 014788	RESERVE NO. 14	822	493			SEC10-T18S-R12E
AMC 014798	RESERVE #24	923	583	20140440061		SEC15-T18S-R12E
AMC 014799	RESERVE #25	923	584	20140440062		SEC15-T18S-R12E

Date: 6/22/2015

Page 4

EXHIBIT A

County: Pima

State: AZ

BLM Serial #	Claim Name	Original Recording		Amended Recording		Location
		Recording #	Page #	Recording #	Page #	
AMC 014801	RESERVE #27	923	586	20140440063		SEC15-T18S-R12E
AMC 014802	RESERVE #28	923	587	20140440064		SEC15-T18S-R12E
AMC 014803	RESERVE #29	935	566			SEC15-T18S-R12E
AMC 014804	RESERVE #30	923	588			SEC15-T18S-R12E
AMC 014805	RESERVE #31	923	589	20140440065		SEC15-T18S-R12E
AMC 014806	RESERVE #32	923	590			SEC15-T18S-R12E
AMC 014809	RESERVE NO. 36 FRACTION	2302	215			SEC15-T18S-R12E
AMC 014810	RESERVE NO. 37 FRACTION	2302	216			SEC15-T18S-R12E
AMC 014811	RESERVE NO. 38 FRACTION	2302	217			SEC15-T18S-R12E
AMC 014812	RESERVE NO. 39 FRACTION	2302	218			SEC15-T18S-R12E
AMC 014813	SEPT. NO 4	2331	291			SEC06-T18S-R12E
AMC 014814	SEPT. NO 5	2331	290			SEC12-T18S-R11E
AMC 014815	SEPT. NO 6	2331	289			SEC12-T18S-R11E
AMC 014835	VIRGINIA #1	1734	53	1746	522	SEC17-T18S-R12E
AMC 014836	VIRGINIA #2	1734	54	1746	523	SEC17-T18S-R12E
AMC 014837	VIRGINIA #3	1734	55	1746	524	SEC17-T18S-R12E
AMC 19084	Rich 1	3934	532			SEC34-T17S-R13E
AMC 19086	Rich 3	3934	534			SEC34-T17S-R13E
AMC 19088	Rich 5	3934	536			SEC34-T17S-R13E
AMC 19090	Rich 7	3934	538			SEC34-T17S-R13E
AMC 19092	Rich 9	3934	540			SEC27-T17S-R13E
AMC 19094	Rich 11	3934	542			SEC27-T17S-R13E
AMC 19096	Rich 13	2233	16			SEC27-T17S-R13E
AMC 19098	Rich 15	2233	18			SEC27-T17S-R13E
AMC 19100	Rich 17	2233	20			SEC27-T17S-R13E
AMC 19102	Rich 19	3934	544			SEC27-T17S-R13E
AMC 19104	Rich 21	3934	546			SEC27-T17S-R13E
AMC 19106	Rich 23	3934	548			SEC27-T17S-R13E
AMC 19108	Rich 25	3934	550			SEC27-T17S-R13E
AMC 19110	Rich 27	3934	552			SEC34-T17S-R13E
AMC 19111	Rich 28	3934	553			SEC34-T17S-R13E
AMC 19112	Rich 29	3934	554			SEC34-T17S-R13E
AMC 19114	Rich 31	3934	556			SEC34-T17S-R13E
AMC 19115	Rich 32	3934	557			SEC34-T17S-R13E
AMC 19278	Eric 10	2220	175			SEC34-T17S-R13E
AMC 19280	Eric 12	2220	177			SEC34-T17S-R13E

Date: 6/22/2015

Page 5

RECEIVED
 COUNTY OF PIMA
 DEPARTMENT OF LAND MANAGEMENT
 6/22/2015

EXHIBIT A

County: Pima

State: AZ

BLM Serial #	Claim Name	Original Recording		Amended Recording		Location
		Recording #	Page #	Recording #	Page #	
← AMC 19282	Eric 14	2220	179			SEC34-T17S-R13E
← AMC 19284	Eric 16	2220	181			SEC34-T17S-R13E
← AMC 19286	Eric 18	3934	527			SEC34-T17S-R13E
← AMC 19292	Eric 24	2220	189			SEC34-T17S-R13E
← AMC 19294	Eric 26	2220	191			SEC34-T17S-R13E
← AMC 19296	Eric 28	2220	193			SEC34-T17S-R13E
← AMC 19298	Eric 30	2220	195			SEC34-T17S-R13E
← AMC 19300	Eric 32	2220	197			SEC27-T17S-R13E
← AMC 19302	Eric 34	2220	199			SEC27-T17S-R13E
← AMC 19304	Eric 36	2220	201			SEC27-T17S-R13E
← AMC 19306	Eric 38	2220	203			SEC27-T17S-R13E
← AMC 19308	Eric 40	2220	205			SEC27-T17S-R13E
← AMC 19310	Eric 42	2220	207			SEC27-T17S-R13E
← AMC 19314	Eric 46	2238	305			SEC27-T17S-R13E
← AMC 19316	Eric 48	2238	303			SEC27-T17S-R13E
← AMC 19318	Eric 50	2238	301			SEC27-T17S-R13E
← AMC 267429	COPPER EMPIRE #1	8011	2127			SEC09-T18S-R12E
← AMC 343975	OXIDE 7	10401	217	20140440045		SEC05-T18S-R12E
← AMC 343976	OXIDE 8	10401	219	20140440046		SEC05-T18S-R12E
← AMC 343979	OXIDE 11	10401	225	20140440047		SEC05-T18S-R12E
← AMC 343980	OXIDE 12	10401	227	20140440048		SEC05-T18S-R12E
← AMC 343983	OXIDE 15	10401	233	20140440049		SEC05-T18S-R12E
← AMC 343995	OXIDE 27	10401	257	20140440050		SEC05-T18S-R12E
AMC 343996	OXIDE 28	10401	259			SEC05-T18S-R12E
AMC 343997	OXIDE 29	10401	261			SEC05-T18S-R12E
AMC 343998	OXIDE 30	10401	263			SEC05-T18S-R12E
← AMC 343999	OXIDE 31	10401	265			SEC05-T18S-R12E
← AMC 354965	JAKE #1	11455	2469			SEC11-T18S-R12E
AMC 354966	JAKE #2	11455	2471			SEC11-T18S-R12E
AMC 354967	JAKE #3	11455	2473			SEC11-T18S-R12E
AMC 354968	JAKE #4	11455	2475			SEC11-T18S-R12E
AMC 354969	JAKE #5	11455	2477	13425	16	SEC11-T18S-R12E
AMC 354970	JAKE #6	11455	2479	13425	18	SEC11-T18S-R12E
AMC 354971	JAKE #7	11455	2481	13425	20	SEC11-T18S-R12E
AMC 354972	JAKE #8	11455	2483			SEC11-T18S-R12E
AMC 354973	JAKE #9	11455	2485			SEC11-T18S-R12E
AMC 354974	JAKE #10	11455	2487			SEC11-T18S-R12E
← AMC 354975	JAKE #11	11455	2489			SEC11-T18S-R12E

Date: 6/22/2015

Page 6

RECORDED & INDEXED

JUN 29 2015

EXHIBIT A

County: Pima

State: AZ

BLM Serial #	Claim Name	Original Recording		Amended Recording		Location
		Recording #	Page #	Recording #	Page #	
AMC 354976	JAKE #12	11455	2491			SEC11-T18S-R12E
AMC 354977	JAKE #13	11455	2493	13425	22	SEC11-T18S-R12E
AMC 354978	JAKE #14	11455	2495	13425	24	SEC11-T18S-R12E
AMC 354979	JAKE #15	11455	2497	13425	26	SEC11-T18S-R12E
AMC 354980	JAKE #16	11455	2499	13425	28	SEC12-T18S-R12E
AMC 354981	JAKE #17	11455	2501	13425	30	SEC12-T18S-R12E
AMC 354982	JAKE #18	11455	2503	13425	32	SEC12-T18S-R12E
AMC 354983	JAKE #19	11455	2505	13425	34	SEC12-T18S-R12E
AMC 354984	JAKE #20	11455	2507	13425	36	SEC12-T18S-R12E
AMC 354985	JAKE #21	11455	2509	13425	38	SEC12-T18S-R12E
AMC 354986	JAKE #22	11455	2511	13425	40	SEC12-T18S-R12E
AMC 354987	JAKE #23	11455	2513	13425	42	SEC12-T18S-R12E
AMC 354988	JAKE #24	11455	2515	13425	44	SEC12-T18S-R12E
AMC 354989	JAKE #25	11455	2517	13425	46	SEC12-T18S-R12E
AMC 354990	JAKE #26	11455	2519	13425	48	SEC12-T18S-R12E
AMC 354992	JAKE #28	11455	2523	13425	50	SEC12-T18S-R12E
AMC 354993	JAKE #29	11455	2525	13425	52	SEC12-T18S-R12E
AMC 354994	JAKE #30	11455	2527	13425	54	SEC12-T18S-R12E
AMC 354995	JAKE #31	11455	2529	13425	56	SEC12-T18S-R12E
AMC 354996	JAKE #32	11455	2531	13425	58	SEC12-T18S-R12E
AMC 354997	JAKE #33	11455	2533	13425	60	SEC12-T18S-R12E
AMC 354998	JAKE #34	11455	2535	13425	62	SEC12-T18S-R12E
AMC 354999	JAKE #35	11455	2537	13478	4	SEC12-T18S-R12E
AMC 355000	JAKE #36	11455	2539	13478	2	SEC12-T18S-R12E
AMC 389694	SIR #35	13245	621			SEC01-T18S-R12E
AMC 389695	SIR #36	13245	623			SEC01-T18S-R12E
AMC 389696	SIR #37	13245	625			SEC04-T18S-R12E
AMC 389697	SIR #38	13245	627			SEC04-T18S-R12E
AMC 389698	SIR #39	13245	629			SEC04-T18S-R12E
AMC 389699	SIR #40	13245	631			SEC04-T18S-R12E
AMC 389700	SIR #41	13245	633			SEC04-T18S-R12E
AMC 389701	SIR #42	13245	635			SEC04-T18S-R12E
AMC 390053	BND #1	13258	219			SEC23-T18S-R12E
AMC 390054	BND #2	13258	221			SEC23-T18S-R12E
AMC 390055	BND #3	13258	223			SEC23-T18S-R12E
AMC 390056	BND #4	13258	225			SEC23-T18S-R12E
AMC 390057	BND #5	13258	227			SEC23-T18S-R12E
AMC 390058	BND #6	13258	229			SEC23-T18S-R12E

Date: 6/22/2015

Page 7

PHOENIX, ARIZONA
2015 JUL 29 10 35
BLM FIELD OFFICE

EXHIBIT A

County: Pima

State: AZ

BLM Serial #	Claim Name	Original Recording		Amended Recording		Location
		Recording #	Page #	Recording #	Page #	
[- AMC 390059	BND #7	13258	231			SEC23-T18S-R12E
[- AMC 392440	CGO-1	13312	161			SEC05-T18S-R12E
[- AMC 394411	ANT-5	13373	37			SEC10-T18S-R12E
[- AMC 395462	JAKE #27R	13442	8			SEC12-T18S-R12E
[AMC 395849	SIR #44	13477	139			SEC02-T18S-R12E
AMC 395850	SIR #45	13477	141			SEC02-T18S-R12E
AMC 395851	SIR #46	13477	143			SEC02-T18S-R12E
AMC 395852	SIR #47	13477	145			SEC02-T18S-R12E
AMC 395853	SIR #48	13477	147			SEC02-T18S-R12E
AMC 395854	SIR #49	13477	149			SEC02-T18S-R12E
AMC 395855	SIR #50	13477	151			SEC01-T18S-R12E
AMC 395856	SIR #51	13477	153			SEC01-T18S-R12E
AMC 395857	SIR #52	13477	155			SEC01-T18S-R12E
AMC 395858	SIR #53	13477	157			SEC01-T18S-R12E
AMC 395859	SIR #54	13477	159			SEC12-T18S-R12E
AMC 395860	SIR #55	13477	161			SEC12-T18S-R12E
AMC 395861	SIR #56	13477	163			SEC12-T18S-R12E
AMC 395862	SIR #57	13477	165			SEC12-T18S-R12E
[AMC 395863	SIR #58	13477	167			SEC01-T18S-R12E
[AMC 396113	TATE-1	13496	484			SEC04-T18S-R12E
AMC 396114	TATE-2	13496	486			SEC04-T18S-R12E
AMC 396115	TATE-3	13496	488			SEC04-T18S-R12E
[AMC 396116	TATE-4	13496	490			SEC04-T18S-R12E
[AMC 396508	CONHILL-1R	13543	290			SEC18-T18S-R12E
AMC 396509	MSP-1	13543	292			SEC35-T17S-R12E
AMC 396510	MSP-2	13543	294			SEC35-T17S-R12E
AMC 396511	MSP-3	13543	296			SEC35-T17S-R12E
AMC 396512	MSP-4	13543	298			SEC35-T17S-R12E
AMC 396513	MSP-5	13543	300			SEC35-T17S-R12E
AMC 396514	MSP-6	13543	302			SEC35-T17S-R12E
AMC 396515	MSP-7	13543	304			SEC35-T17S-R12E
AMC 396516	MSP-8	13543	306			SEC35-T17S-R12E
AMC 396517	MSP-9	13543	308			SEC35-T17S-R12E
AMC 396518	MSP-10	13543	310			SEC35-T17S-R12E
AMC 396519	MSP-11	13543	312			SEC35-T17S-R12E
AMC 396520	MSP-12	13543	314			SEC35-T17S-R12E
AMC 396521	MSP-13	13543	316			SEC35-T17S-R12E
[AMC 396522	MSP-14	13543	318			SEC35-T17S-R12E

Date: 6/22/2015

PHOENIX, ARIZONA

Page 8

2015 JUL 29 A 10:35

BLM LAND OFFICE

EXHIBIT A

County: Pima

State: AZ

BLM Serial #	Claim Name	Original Recording		Amended Recording		Location
		Recording #	Page #	Recording #	Page #	
AMC 396523	MSP-15	13543	320			SEC35-T17S-R12E
AMC 396524	MSP-16	13543	322			SEC35-T17S-R12E
AMC 396525	MSP-17	13543	324			SEC35-T17S-R12E
AMC 396526	MSP-18	13543	326			SEC35-T17S-R12E
AMC 396527	MSP-19	13543	328			SEC35-T17S-R12E
AMC 396528	MSP-20	13543	330			SEC35-T17S-R12E
AMC 396529	MSP-21	13543	332			SEC35-T17S-R12E
AMC 396530	MSP-22	13543	334			SEC35-T17S-R12E
AMC 396531	MSP-23	13543	336			SEC26-T17S-R12E
AMC 396532	MSP-24	13543	338			SEC26-T17S-R12E
AMC 396533	MSP-25	13543	340			SEC26-T17S-R12E
AMC 396534	MSP-26	13543	342			SEC25-T17S-R12E
AMC 396535	MSP-27	13543	344			SEC25-T17S-R12E
AMC 396536	MSP-28	13543	346			SEC25-T17S-R12E
AMC 396537	MSP-29	13543	348			SEC25-T17S-R12E
AMC 396538	MSP-30	13543	350			SEC25-T17S-R12E
AMC 396539	MSP-31	13543	352			SEC25-T17S-R12E
AMC 396540	MSP-32	13543	354			SEC25-T17S-R12E
AMC 396541	MSP-33	13543	356			SEC25-T17S-R12E
AMC 396542	MSP-34	13543	358			SEC25-T17S-R12E
AMC 396543	MSP-35	13543	360			SEC25-T17S-R12E
AMC 396544	MSP-36	13543	362			SEC25-T17S-R12E
AMC 396545	MSP-37	13543	364			SEC25-T17S-R12E
AMC 396546	MSP-38	13543	366			SEC25-T17S-R12E
AMC 396547	MSP-39	13543	368			SEC25-T17S-R12E
AMC 396548	MSP-40	13543	370			SEC25-T17S-R12E
AMC 396549	MSP-41	13543	372			SEC25-T17S-R12E
AMC 396550	MSP-42	13543	374			SEC25-T17S-R12E
AMC 396551	MSP-43	13543	376			SEC25-T17S-R12E
AMC 396552	MSP-44	13543	378			SEC25-T17S-R12E
AMC 396553	MSP-45	13543	380			SEC25-T17S-R12E
AMC 396554	MSP-46	13543	382			SEC25-T17S-R12E
AMC 396555	MSP-47	13543	384			SEC25-T17S-R12E
AMC 396556	MSP-48	13543	386			SEC25-T17S-R12E
AMC 396557	MSP-49	13543	388			SEC25-T17S-R12E
AMC 396558	MSP-50	13543	390			SEC24-T17S-R12E
AMC 396559	MSP-51	13543	392			SEC24-T17S-R12E
AMC 396560	MSP-52	13543	394			SEC24-T17S-R12E

Date: 6/22/2015

PHOENIX, ARIZONA

Page

9

2015 JUL 29 A 10: 34

RECEIVED
BLM AZ STATE OFFICE

EXHIBIT A

County: Pima

State: AZ

BLM Serial #	Claim Name	Original Recording		Amended Recording		Location
		Recording #	Page #	Recording #	Page #	
AMC 396561	MSP-53	13543	396			SEC24-T17S-R12E
AMC 396562	MSP-54	13543	398			SEC24-T17S-R12E
AMC 396563	MSP-55	13543	400			SEC24-T17S-R12E
AMC 396564	MSP-56	13543	402			SEC24-T17S-R12E
AMC 396565	MSP-57	13543	404			SEC24-T17S-R12E
AMC 396566	MSP-58	13543	406			SEC24-T17S-R12E
AMC 396567	MSP-59	13543	408			SEC24-T17S-R12E
AMC 396630	MSP-60	13553	298			SEC24-T17S-R12E
AMC 396631	MSP-61	13553	300			SEC24-T17S-R12E
AMC 396632	MSP-62	13553	302			SEC24-T17S-R12E
AMC 396633	MSP-63	13553	304			SEC24-T17S-R12E
AMC 396634	MSP-64	13553	306			SEC24-T17S-R12E
AMC 396635	MSP-65	13553	308			SEC24-T17S-R12E
AMC 396636	MSP-66	13553	310			SEC24-T17S-R12E
AMC 396637	MSP-67	13553	312			SEC24-T17S-R12E
AMC 396638	MSP-68	13553	314			SEC24-T17S-R12E
AMC 396639	MSP-69	13553	316			SEC19-T17S-R13E
AMC 396640	MSP-70	13553	318			SEC19-T17S-R13E
AMC 396641	MSP-71	13553	320			SEC19-T17S-R13E
AMC 396642	MSP-72	13553	322			SEC19-T17S-R13E
AMC 396643	MSP-73	13553	324			SEC19-T17S-R13E
AMC 396644	MSP-74	13553	326			SEC19-T17S-R13E
AMC 396645	MSP-75	13553	328			SEC19-T17S-R13E
AMC 396646	MSP-76	13553	330			SEC35-T17S-R12E
AMC 396647	MSP-77	13553	332			SEC35-T17S-R12E
AMC 396648	RSR-6	13553	334			SEC26-T17S-R12E
AMC 396649	RSR-8	13553	336			SEC26-T17S-R12E
AMC 396650	RSR-10	13553	338			SEC26-T17S-R12E
AMC 396651	RSR-12	13553	295			SEC26-T17S-R12E
AMC 396652	RSR-14	13553	340			SEC26-T17S-R12E
AMC 396653	RSR-16	13553	342			SEC26-T17S-R12E
AMC 396654	RSR-18	13553	344			SEC26-T17S-R12E
AMC 396655	RSR-20	13553	346			SEC26-T17S-R12E
AMC 396656	RSR-22	13553	348			SEC26-T17S-R12E
AMC 396657	RSR-23	13553	350			SEC34-T17S-R12E
AMC 396658	RSR-24	13553	352			SEC26-T17S-R12E
AMC 396659	RSR-25	13553	354			SEC34-T17S-R12E
AMC 396660	RSR-26	13553	356			SEC34-T17S-R12E

Date: 6/22/2015

PHOENIX, ARIZONA

Page 10

2015 JUL 29 10:34

BLM AZ STATE OFFICE
RECEIVED

EXHIBIT A

County: Pima

State: AZ

<u>BLM Serial #</u>	<u>Claim Name</u>	<u>Original Recording</u>		<u>Amended Recording</u>		<u>Location</u>
		<u>Recording #</u>	<u>Page #</u>	<u>Recording #</u>	<u>Page #</u>	
AMC 396661	RSR-27	13553	358			SEC26-T17S-R12E
AMC 396662	RSR-28	13553	360			SEC26-T17S-R12E
AMC 396663	RSR-29	13553	362			SEC26-T17S-R12E
AMC 396664	RSR-30	13553	364			SEC26-T17S-R12E
AMC 396665	RSR-31	13553	366			SEC26-T17S-R12E
AMC 396666	RSR-32	13553	368			SEC26-T17S-R12E
AMC 396667	RSR-33	13553	370			SEC26-T17S-R12E
AMC 396668	RSR-34	13553	372			SEC26-T17S-R12E
AMC 396669	RSR-35	13553	374			SEC26-T17S-R12E
AMC 396670	RSR-36	13553	376			SEC26-T17S-R12E
AMC 396671	RSR-37	13553	378			SEC26-T17S-R12E
AMC 396672	RSR-38	13553	380			SEC26-T17S-R12E
AMC 396673	RSR-39	13553	382			SEC26-T17S-R12E
AMC 396674	RSR-40	13553	384			SEC26-T17S-R12E
AMC 396675	RSR-41	13553	386			SEC26-T17S-R12E
AMC 396676	RSR-42	13553	388			SEC26-T17S-R12E
AMC 396677	RSR-43	13553	390			SEC26-T17S-R12E
AMC 396678	RSR-44	13553	392			SEC26-T17S-R12E
AMC 396679	RSR-45	13553	394			SEC26-T17S-R12E
AMC 397095	MSP-78	13605	939			SEC26-T17S-R12E
AMC 397096	MSP-79	13605	941			SEC26-T17S-R12E
AMC 397097	MSP-80	13605	943			SEC26-T17S-R12E
AMC 397098	MSP-81	13605	945			SEC26-T17S-R12E
AMC 397099	MSP-82	13605	947			SEC26-T17S-R12E
AMC 397100	MSP-83	13605	949			SEC26-T17S-R12E
AMC 397101	MSP-84	13605	951			SEC26-T17S-R12E
AMC 397102	MSP-85	13605	953			SEC25-T17S-R12E
AMC 397103	MSP-86	13605	955			SEC25-T17S-R12E
AMC 397104	MSP-87	13605	957			SEC25-T17S-R12E
AMC 397108	MSP-91	13605	965			SEC25-T17S-R12E
AMC 397109	MSP-92	13605	967			SEC25-T17S-R12E
AMC 397110	MSP-93	13605	969			SEC25-T17S-R12E
AMC 397111	MSP-94	13605	971			SEC25-T17S-R12E
AMC 397112	MSP-95	13605	973			SEC30-T17S-R13E
AMC 397113	MSP-96	13605	975			SEC30-T17S-R13E
AMC 397114	MSP-97	13605	977			SEC30-T17S-R13E
AMC 397115	MSP-98	13605	979			SEC30-T17S-R13E
AMC 397116	MSP-99	13605	981			SEC01-T18S-R12E

Date: 6/22/2015

PHOENIX, ARIZONA

Page 11

2015 JUL 29 10:34

RECEIVED
BLM AZ STATE OFFICE

EXHIBIT A

County: Pima

State: AZ

<u>BLM Serial #</u>	<u>Claim Name</u>	<u>Original Recording</u>		<u>Amended Recording</u>		<u>Location</u>
		<u>Recording #</u>	<u>Page #</u>	<u>Recording #</u>	<u>Page #</u>	
AMC 397117	MSP-100	13605	983			SEC01-T18S-R12E
AMC 397118	MSP-101	13605	985			SEC20-T17S-R13E
AMC 397119	MSP-102	13605	987			SEC20-T17S-R13E
AMC 397120	MSP-103	13605	989			SEC20-T17S-R13E
AMC 397121	MSP-104	13605	991			SEC20-T17S-R13E
AMC 397122	MSP-105	13605	993			SEC20-T17S-R13E
AMC 397123	MSP-106	13605	995			SEC20-T17S-R13E
AMC 397124	MSP-107	13605	997			SEC20-T17S-R13E
AMC 397125	MSP-108	13605	999			SEC20-T17S-R13E
AMC 397126	MSP-109	13605	1001			SEC20-T17S-R13E
AMC 397127	MSP-110	13605	1003			SEC20-T17S-R13E
AMC 397128	MSP-111	13605	1005			SEC20-T17S-R13E
AMC 397129	MSP-112	13605	1007			SEC20-T17S-R13E
AMC 397130	MSP-113	13605	1009			SEC20-T17S-R13E
AMC 397131	MSP-114	13605	1011			SEC20-T17S-R13E
AMC 397132	MSP-115	13605	1013			SEC20-T17S-R13E
AMC 397133	MSP-116	13605	1015			SEC20-T17S-R13E
AMC 397134	MSP-117	13605	1017			SEC20-T17S-R13E
AMC 397135	MSP-118	13605	1019			SEC20-T17S-R13E
AMC 397136	MSP-119	13605	1021			SEC20-T17S-R13E
AMC 397137	MSP-120	13605	1023			SEC20-T17S-R13E
AMC 397138	MSP-121	13605	1025			SEC20-T17S-R13E
AMC 397139	MSP-122	13605	1027			SEC20-T17S-R13E
AMC 397140	MSP-123	13605	1029			SEC20-T17S-R13E
AMC 397141	MSP-124	13605	1031			SEC20-T17S-R13E
AMC 397142	MSP-125	13605	1033			SEC20-T17S-R13E
AMC 397143	MSP-126	13605	1035			SEC20-T17S-R13E
AMC 397144	MSP-127	13605	1037			SEC20-T17S-R13E
AMC 397145	MSP-128	13605	1039			SEC21-T17S-R13E
AMC 397146	MSP-129	13605	1041			SEC20-T17S-R13E
AMC 397147	MSP-130	13605	1043			SEC21-T17S-R13E
AMC 397148	MSP-131	13605	1045			SEC20-T17S-R13E
AMC 397149	MSP-132	13605	1047			SEC21-T17S-R13E
AMC 397150	MSP-133	13605	1049			SEC21-T17S-R13E
AMC 397152	MSP-135	13605	1053			SEC21-T17S-R13E
AMC 397154	MSP-137	13605	1057			SEC21-T17S-R13E
AMC 399774	JHS-1	13763	3018			SEC30-T17S-R13E
AMC 399775	JHS-2	13763	3020			SEC30-T17S-R13E

Date: 6/22/2015

PHOENIX, ARIZONA

Page 12

2015 JUL 29 A 10: 34

RECEIVED
BLM AZ STATE OFFICE

EXHIBIT A

County: Pima

State: AZ

BLM Serial #	Claim Name	Original Recording		Amended Recording		Location
		Recording #	Page #	Recording #	Page #	
AMC 399776	JHS-3	13763	3022			SEC30-T17S-R13E
AMC 399777	JHS-4	13763	3024			SEC30-T17S-R13E
AMC 399778	JHS-5	13763	3026			SEC30-T17S-R13E
AMC 399779	JHS-6	13763	3028			SEC30-T17S-R13E
AMC 399780	JHS-7	13763	3030			SEC30-T17S-R13E
AMC 399781	JHS-8	13763	3032			SEC30-T17S-R13E
AMC 399782	JHS-9	13763	3034			SEC30-T17S-R13E
AMC 399783	JHS-10	13763	3036			SEC30-T17S-R13E
AMC 399784	JHS-11	13763	3038			SEC30-T17S-R13E
AMC 399785	JHS-12	13763	3040			SEC30-T17S-R13E
AMC 399786	JHS-13	13763	3042			SEC25-T17S-R12E
AMC 399787	JHS-14	13763	3044			SEC01-T18S-R12E
AMC 399788	JHS-15	13763	3046			SEC01-T18S-R12E
AMC 399789	JHS-16	13763	3048			SEC01-T18S-R12E
AMC 399790	JHS-17	13763	3050			SEC12-T18S-R12E
AMC 399791	JHS-18	13763	3052			SEC12-T18S-R12E
AMC 399792	JHS-19	13763	3054			SEC27-T17S-R13E
AMC 399793	JHS-20	13763	3056			SEC27-T17S-R13E
AMC 399794	JHS-21	13763	3058			SEC27-T17S-R13E
AMC 399795	JHS-22	13763	3060			SEC34-T17S-R12E
AMC 399796	JHS-23	13763	3062			SEC34-T17S-R13E
AMC 399797	JHS-24	13763	3064			SEC34-T17S-R13E
AMC 399798	JHS-25	13763	3066			SEC34-T17S-R13E
AMC 399799	JHS-26	13763	3068			SEC34-T17S-R13E
AMC 399800	JHS-27	13763	3070			SEC25-T17S-R12E
AMC 401702	MSP 88	13871	1145			SEC25-T17S-R12E
AMC 401703	MSP 89	13871	1143			SEC25-T17S-R12E
AMC 401704	MSP 90	13871	1141			SEC25-T17S-R12E
AMC 416258	ARNI-21	20121710268				SEC07-T18S-R13E
AMC 416259	ARNI-22	20121710269				SEC07-T18S-R13E
AMC 416260	ARNI-23	20121710270				SEC07-T18S-R13E
AMC 416261	ARNI-24	20121710271				SEC07-T18S-R13E
AMC 416262	ARNI-26	20121710272				SEC01-T18S-R12E
AMC 416263	ARNI-29	20121710273				SEC04-T18S-R12E
AMC 421078	ARNI-4	20130370748				SEC36-T17S-R12E
AMC 421079	ARNI-11	20130370749				SEC36-T17S-R12E
AMC 421080	DAN-1	20130370750				SEC36-T17S-R12E
AMC 421081	DAN-2	20130370751				SEC36-T17S-R12E

Date: 6/22/2015

Page 13

RECEIVED
BLM AZ STATE OFFICE

PHOENIX, ARIZONA
2015 JUL 29 A 10:33

EXHIBIT A

County: Pima

State: AZ

<u>BLM Serial #</u>	<u>Claim Name</u>	<u>Original Recording</u>		<u>Amended Recording</u>		<u>Location</u>
		<u>Recording #</u>	<u>Page #</u>	<u>Recording #</u>	<u>Page #</u>	
AMC 421082	DIANA-1	20130370752				SEC36-T17S-R12E
AMC 421083	DIANA-2	20130370753				SEC36-T17S-R12E
AMC 421084	DIANA-3	20130370754				SEC36-T17S-R12E
AMC 421085	DIANA-4	20130370755				SEC36-T17S-R12E
AMC 421086	DIANA-5	20130370756				SEC36-T17S-R12E
AMC 421087	DIANA-6	20130370757				SEC36-T17S-R12E
AMC 421088	DIANA-7	20130370758				SEC36-T17S-R12E
AMC 421089	DIANA-8	20130370759				SEC36-T17S-R12E
AMC 423774	TAMRA-1	20131900493				SEC04-T18S-R12E
AMC 423775	TAMRA-2	20131900492				SEC04-T18S-R12E
AMC 423776	TAMRA-3	20131900491				SEC04-T18S-R12E
AMC 426773	ARNI-1	20140450424				SEC04-T18S-R12E
AMC 426774	ARNI-2	20140450425				SEC04-T18S-R12E
AMC 426775	ARNI-3	20140450426				SEC04-T18S-R12E
AMC 426776	ARNI-5	20140450427				SEC04-T18S-R12E
AMC 426777	ARNI-6	20140450428				SEC04-T18S-R12E
AMC 426778	ARNI-7	20140450429				SEC04-T18S-R12E
AMC 426779	ARNI-8	20140450430				SEC05-T18S-R12E
AMC 426780	ARNI-9	20140450431				SEC05-T18S-R12E
AMC 426781	ARNI-10	20140450432				SEC05-T18S-R12E
AMC 426782	ARNI-12	20140450433				SEC05-T18S-R12E
AMC 426783	ARNI-13	20140450434				SEC04-T18S-R12E
AMC 426784	ARNI-14	20140450435				SEC04-T18S-R12E
AMC 426785	ARNI-15	20140450436				SEC04-T18S-R12E
AMC 426786	ARNI-16	20140450437				SEC03-T18S-R12E
AMC 426787	ARNI-17	20140450438				SEC10-T18S-R12E
AMC 426788	ARNI-18	20140450439				SEC09-T18S-R12E
AMC 426789	ARNI-19	20140450440				SEC10-T18S-R12E
AMC 426790	ARNI-20	20140450441				SEC15-T18S-R12E
AMC 426791	ARNI-25	20140450442				SEC15-T18S-R12E
AMC 426792	ARNI-27	20140450443				SEC15-T18S-R12E
AMC 426793	ARNI-28	20140450444				SEC15-T18S-R12E
AMC 426794	ARNI-30	20140450445				SEC15-T18S-R12E
AMC 426795	ARNI-31	20140450446				SEC16-T18S-R12E
AMC 426796	ARNI-32	20140450447				SEC22-T18S-R12E
AMC 426797	ARNI-33	20140450448				SEC22-T18S-R12E
AMC 426798	ARNI-34	20140450449				SEC17-T18S-R12E
AMC 426799	ARNI-35	20140450450				SEC17-T18S-R12E

Date: 6/22/2015

Page 14

PHOENIX, ARIZONA
2015 JUL 29 A 10:33

RECEIVED
BLM AZ STATE OFFICE

EXHIBIT A

County: Pima

State: AZ

<u>BLM Serial #</u>	<u>Claim Name</u>	<u>Original Recording</u>		<u>Amended Recording</u>		<u>Location</u>
		<u>Recording #</u>	<u>Page #</u>	<u>Recording #</u>	<u>Page #</u>	
AMC 426800	ARNI-36	20140450451				SEC17-T18S-R12E
AMC 426801	ARNI-37	20140450452				SEC10-T18S-R12E
AMC 426802	ARNI-38	20140450453				SEC15-T18S-R12E
AMC 426803	ARNI-39	20140450454				SEC17-T18S-R12E
AMC 426804	SIR-43	20140450455				SEC04-T18S-R12E
AMC 426805	SIR-44	20140450456				SEC04-T18S-R12E
AMC 426806	SIR-45	20140450457				SEC03-T18S-R12E
AMC 428291	MSP-134R	20141570607				SEC21-T17S-R13E
AMC 428292	MSP-136R	20141570608				SEC21-T17S-R13E
AMC 428293	MSP-138R	20141570609				SEC21-T17S-R13E
AMC 429957	ARNI-40	20143230506				SEC05-T18S-R12E
AMC 429958	ARNI-41	20143230507				SEC05-T18S-R12E
AMC 429959	ARNI-42	20143230508				SEC10-T18S-R12E
AMC 432480	JD-1	20151560477				SEC04-T18S-R12E
AMC 432481	JD-2	20151560478				SEC04-T18S-R12E
AMC 432482	JD-3	20151560479				SEC04-T18S-R12E
AMC 432483	JD-4	20151560480				SEC04-T18S-R12E
AMC 432484	JD-5	20151560481				SEC04-T18S-R12E
AMC 432485	JD-6	20151560482				SEC04-T18S-R12E
No. Of Claims	531					

RECEIVED
 BLM AZ STATE OFFICE
 2015 JUL 29 A 10:33
 PHOENIX, ARIZONA

United States Department of the Interior
Bureau of Land Management
 LANDS/RECREATION & PLANNING
 ONE N CENTRAL AVE
 PHOENIX, AZ 85004 -2203
 Phone: 602-417-9200

Receipt

No: 3352999

Transaction #: 3450903	
Date of Transaction: 07/29/2015	
CUSTOMER:	
FREEPORT MCMORAN INC 333 N CENTRAL AVE PHOENIX, AZ 85004-2121 US	

LINE #	QTY	DESCRIPTION	REMARKS	UNIT PRICE	TOTAL
1	1.00	LOCATABLE MINERALS / MINING CLAIMS- NOT NEW-UNADJUD, ONE AUTH NO. ONLY / MINING CLAIM MONEY RECEIVED CASES: AMC14600/\$82305.00	2016 MAINT (531)	- n/a -	82305.00
TOTAL:					\$82,305.00

PAYMENT INFORMATION			
1	AMOUNT:	82305.00	POSTMARKED: N/A
	TYPE:	CHECK	RECEIVED: 07/29/2015
	CHECK NO:	0000843066	
	NAME:	FREEPORT MCMORAN INC 333 N CENTRAL AVE PHOENIX AZ 85004-2121 US	

REMARKS

This receipt was generated by the automated BLM Collections and Billing System and is a paper representation of a portion of the official electronic record contained therein.

ENTERED
 JUL 30 2015
RIA

HMC leads:

423774	14598	394407
426773	19084	395460
428291	19271	395849
	267423	396113
	343969	396508
	354965	396630
	389660	397095
	390053	399774
	392440	401702
	416258	421078

August 12, 2014

After recording, return to:
Freeport-McMoRan Inc.
Attn: C. Loder
333 North Central Avenue
Phoenix, AZ 85004


Bureau of Land Management
Department of the Interior
One N. Central Avenue
Phoenix, AZ 85004

**NOTICE OF INTENT TO HOLD MINING CLAIMS AND PAYMENT OF BLM
MAINTENANCE FEE**

Re: Payment of Annual Claim Maintenance Fee

Dear Sir or Madam:

This will serve as notice that Freeport-McMoRan Sierrita, Inc., whose address for purposes of this filing is Land and Water Department, 333 North Central Ave., Phoenix, Arizona 85004, intends to hold the mining claims and/or mill sites described on Exhibit A attached hereto for the assessment year ending at 12 o'clock, noon, on September 1, 2015 by payment of the annual maintenance fee of \$155 per claim or site. Payment of such amount is made herewith for such assessment year for each of the claims and sites, the name, and BLM serial number with the book and page or index number of recording of the location notice in the official records of Pima County, Arizona, of which, is set forth on Exhibit A attached hereto and by this reference incorporated herein.




Carolyn Loder for
Freeport-McMoRan Sierrita, Inc.


State of Arizona)
) ss.
County of Maricopa)

RECEIVED
PHOENIX, ARIZONA
AZ STATE OFFICE
JUL 14 AUG 14 P 12:45

The foregoing instrument was acknowledged before me on August 12th, 2014, by Carolyn Loder, on behalf of Freeport-McMoRan Sierrita, Inc.

(Seal)

 **STEPHANIE D. TURTON**
Notary Public - State of Arizona
MARICOPA COUNTY
My Commission Expires Nov. 18, 2015



Notary Public
My commission expires: 11-18-2015

EXHIBIT A

County: Pima

State: AZ

BLM Serial #	Claim Name	Original Recording		Amended Recording		Location
		Recording #	Page #	Recording #	Page #	
AMC 014663	COPPER EMPIRE #8	817	56	1306	313	SEC09-T18S-R12E
AMC 014664	COPPER EMPIRE #9	817	57	2838	179	SEC04-T18S-R12E
AMC 014665	COPPER EMPIRE #10	817	58	20140440037		SEC10-T18S-R12E
AMC 014666	COPPER GIANT #1	638	139	20140440038		SEC05-T18S-R12E
AMC 014667	COPPER GIANT #2	638	140	20140440039		SEC04-T18S-R12E
AMC 014670	COPPER GIANT #5	638	143	20140440040		SEC05-T18S-R12E
AMC 014671	COPPER GIANT #6	638	144	2731	376	SEC05-T18S-R12E
AMC 014672	COPPER GIANT #7	638	145	2731	377	SEC05-T18S-R12E
AMC 014673	COPPER GIANT #8	638	146	2731	378	SEC05-T18S-R12E
AMC 014674	COPPER JOHN EXTENSION #19	580	199	20140440041		SEC20-T18S-R12E
AMC 014679	COPPER JOHN EXTENSION #26	580	206	20140440042		SEC17-T18S-R12E
AMC 014680	COPPER JOHN EXTENSION #27	580	207	20140440043		SEC20-T18S-R12E
AMC 014685	COPPER JOHN EXTENSION #35	580	215	1049	251	SEC17-T18S-R12E
AMC 014686	COPPER JOHN EXTENSION #42	784	59	2740	104	SEC09-T18S-R12E
AMC 014687	COPPER JOHN EXTENSION #43	784	60	2740	105	SEC09-T18S-R12E
AMC 014688	DEC NO. 1	2241	152			SEC07-T18S-R12E
AMC 014689	DEC NO. 2	2241	153			SEC07-T18S-R12E
AMC 014690	ESCONDIDO #1	76	623	1742	78	SEC18-T18S-R12E
AMC 014691	FRIJOLE	76	547	2965	149	SEC17-T18S-R12E
AMC 014692	HOPE #1	1469	28			SEC07-T18S-R12E
AMC 014693	HOPE #2	1469	27			SEC18-T18S-R12E
AMC 014694	JULY NO 1	2331	293			SEC18-T18S-R12E
AMC 014695	JULY NO 2	2331	292			SEC18-T18S-R12E
AMC 014697	LUCKY BOY #1	76	547	1742	76	SEC18-T18S-R12E
AMC 014698	MAY 1	1756	197	2838	177	SEC09-T18S-R12E
AMC 014699	MAY BIRD #2	890	286	2485	333	SEC12-T18S-R11E
AMC 014700	MAY BIRD #3	890	287	2485	334	SEC12-T18S-R11E
AMC 014701	MAY BIRD #4	890	288	2485	335	SEC12-T18S-R11E
AMC 014702	MAY BIRD #5	890	289	2485	336	SEC12-T18S-R11E
AMC 014703	MAY BIRD #6	890	290	2485	337	SEC12-T18S-R11E
AMC 014704	MAY BIRD #7	890	291	2485	338	SEC12-T18S-R11E
AMC 014705	MAY BIRD #9	977	133	2485	339	SEC12-T18S-R11E
AMC 014706	MAY BIRD #10	977	134	2485	340	SEC12-T18S-R11E
AMC 014707	MAY BIRD #11	977	135	2485	341	SEC11-T18S-R11E
AMC 014708	MAY BIRD #16	977	140	2485	342	SEC12-T18S-R11E

Date: 7/22/2014

Page 2

PHOENIX, ARIZONA

2014 AUG 14 P 12:44

RECEIVED
AZ STATE OFFICE

EXHIBIT A

County: Pima

State: AZ

Original Recording

Amended Recording

BLM Serial #	Claim Name	Original Recording		Amended Recording		Location
		Recording #	Page #	Recording #	Page #	
AMC 014709	MAY BIRD #17	977	141	2485	343	SEC12-T18S-R11E
AMC 014710	MAY BIRD #18	977	142	2485	344	SEC12-T18S-R11E
AMC 014711	MAY BIRD #19	977	143	2485	345	SEC12-T18S-R11E
AMC 014712	MAY BIRD #21	977	145	2485	346	SEC07-T18S-R12E
AMC 014713	MAY BIRD #36	1484	547	2485	347	SEC13-T18S-R11E
AMC 014714	MAY BIRD #37	1484	548	2485	348	SEC07-T18S-R12E
AMC 014715	MAY BIRD #38	1484	549	2485	349	SEC13-T18S-R11E
AMC 014716	MAY BIRD #39	1484	550	2485	350	SEC18-T18S-R12E
AMC 014717	MAY BIRD #40	1484	551	2485	351	SEC13-T18S-R11E
AMC 014718	MAY BIRD #41	1484	552	2485	352	SEC18-T18S-R12E
AMC 014719	MAY BIRD #42	1484	553	2485	353	SEC18-T18S-R12E
AMC 014720	MAY BIRD #43	1484	554	2485	354	SEC18-T18S-R12E
AMC 014721	MAY BIRD #44	1484	555	2485	355	SEC18-T18S-R12E
AMC 014722	MAY BIRD #51	1484	562	2485	356	SEC07-T18S-R12E
AMC 014723	MAY BIRD #52	1484	563	2485	357	SEC12-T18S-R11E
AMC 014724	MAY BIRD #58	1484	569	2485	358	SEC06-T18S-R12E
AMC 014725	MAY BIRD #59	1484	570	20140440044		SEC06-T18S-R12E
AMC 014726	MAY BIRD #60	1484	571	2485	360	SEC06-T18S-R12E
AMC 014727	MAY BIRD #62	1484	573	2485	361	SEC06-T18S-R12E
AMC 014728	MONZONITE NO. 1	1602	116			SEC04-T18S-R12E
AMC 014729	NEW YEARS EVE EXT. #12	638	131	2731	379	SEC09-T18S-R12E
AMC 014730	NEW YEARS EVE EXT. #13	638	132	2731	380	SEC09-T18S-R12E
AMC 014731	NEW YEARS EVE EXT. #14	641	66	2731	381	SEC09-T18S-R12E
AMC 014732	NEW YEARS EVE EXT. #15	638	133	2731	382	SEC09-T18S-R12E
AMC 014733	NEW YEARS EVE EXT. #16	638	138	2747	206	SEC08-T18S-R12E
AMC 014734	NEW YEARS EVE EXT. #17	638	129	2731	384	SEC08-T18S-R12E
AMC 014735	NEW YEARS EVE EXT. #18	638	135	2731	385	SEC08-T18S-R12E
AMC 014736	NEW YEARS EVE EXT. #19	638	130	2731	386	SEC09-T18S-R12E
AMC 014737	NEW YEARS EVE EXT. #20	638	134	2731	387	SEC08-T18S-R12E
AMC 014738	NEW YEARS EVE EXT. #21	638	137	2731	388	SEC04-T18S-R12E
AMC 014739	NEW YEARS EVE EXT. #22	638	136	2747	205	SEC08-T18S-R12E
AMC 014750	OCTOBER NO. 2	2469	245			SEC12-T18S-R12E

PHOENIX, ARIZONA

2014 AUG 14 P 12:44

RECEIVED
AZ STATE OFFICE

EXHIBIT A

County: Pima

State: AZ

BLM Serial #	Claim Name	Original Recording		Amended Recording		Location
		Recording #	Page #	Recording #	Page #	
AMC 014751	PANA BLANCA EXT. NO. 1	784	62	20140440051		SEC06-T18S-R12E
AMC 014752	PANA BLANCA EXT. NO. 2	784	63	20140440052		SEC07-T18S-R12E
AMC 014753	PANA BLANCA EXT. NO. 3	784	64	20140440053		SEC06-T18S-R12E
AMC 014754	PANA BLANCA EXT. NO. 4	784	65	2379	304	SEC06-T18S-R12E
AMC 014755	PANA BLANCA EXT. NO. 5	784	66	20140440054		SEC07-T18S-R12E
AMC 014756	PANA BLANCA EXTENTION #6	784	68	2379	306	SEC07-T18S-R12E
AMC 014757	PANA BLANCA EXTENTION #7	784	67	2556	375	SEC07-T18S-R12E
AMC 014758	PANA BLANCA EXT. NO. 8	784	69	2379	308	SEC12-T18S-R11E
AMC 014759	P. B. NO. 2	2314	299	20140440055		SEC07-T18S-R12E
AMC 014761	P. B. NO. 8	2380	290			SEC08-T18S-R12E
AMC 014763	PLADA #1	2731	365			SEC08-T18S-R12E
AMC 014764	PLADA #2	2731	366			SEC09-T18S-R12E
AMC 014765	PLADA #3	2731	367	2747	207	SEC08-T18S-R12E
AMC 014766	PLADA #4	2731	368			SEC09-T18S-R12E
AMC 014767	PLADA #5	2731	369			SEC09-T18S-R12E
AMC 014768	PLADA #6	2731	370	2769	82	SEC09-T18S-R12E
AMC 014769	QUARTZ HILL #3	1648	596	2485	362	SEC18-T18S-R12E
AMC 014771	RED HILL EXTENSION #2	512	412	20140440056		SEC20-T18S-R12E
AMC 014772	RED HILL EXTENSION #3	512	413	1049	254	SEC20-T18S-R12E
AMC 014773	RED HILL EXTENSION #6	646	241	20140440057		SEC17-T18S-R12E
AMC 014778	RED HILL EXTENSION #13	646	247	1049	256	SEC17-T18S-R12E
AMC 014779	RED HILL EXTENSION #17	821	78	1049	257	SEC17-T18S-R12E
AMC 014781	RESERVE NO. 7	822	486	20140440058		SEC10-T18S-R12E
AMC 014782	RESERVE NO. 8	822	487			SEC10-T18S-R12E
AMC 014783	RESERVE NO. 9	822	488	20140440059		SEC10-T18S-R12E
AMC 014784	RESERVE NO. 10	822	489			SEC10-T18S-R12E
AMC 014786	RESERVE NO. 12	822	491			SEC10-T18S-R12E
AMC 014787	RESERVE NO. 13	822	492	20140440060		SEC15-T18S-R12E
AMC 014788	RESERVE NO. 14	822	493			SEC10-T18S-R12E
AMC 014798	RESERVE #24	923	583	20140440061		SEC15-T18S-R12E
AMC 014799	RESERVE #25	923	584	20140440062		SEC15-T18S-R12E

Date: 7/22/2014

Page 4

PHOENIX, ARIZONA

2014 AUG 14 P 12:44

RECEIVED
AZ STATE OFFICE

134

EXHIBIT A

County: Pima

State: AZ

Original Recording

Amended Recording

<u>BLM Serial #</u>	<u>Claim Name</u>	<u>Recording #</u>	<u>Page #</u>	<u>Recording #</u>	<u>Page #</u>	<u>Location</u>
AMC 014801	RESERVE #27	923	586	20140440063		SEC15-T18S-R12E
AMC 014802	RESERVE #28	923	587	20140440064		SEC15-T18S-R12E
AMC 014803	RESERVE #29	935	566			SEC15-T18S-R12E
AMC 014804	RESERVE #30	923	588			SEC15-T18S-R12E
AMC 014805	RESERVE #31	923	589	20140440065		SEC15-T18S-R12E
AMC 014806	RESERVE #32	923	590			SEC15-T18S-R12E
AMC 014809	RESERVE NO. 36 FRACTION	2302	215			SEC15-T18S-R12E
AMC 014810	RESERVE NO. 37 FRACTION	2302	216			SEC15-T18S-R12E
AMC 014811	RESERVE NO. 38 FRACTION	2302	217			SEC15-T18S-R12E
AMC 014812	RESERVE NO. 39 FRACTION	2302	218			SEC15-T18S-R12E
AMC 014813	SEPT. NO 4	2331	291			SEC06-T18S-R12E
AMC 014814	SEPT. NO 5	2331	290			SEC12-T18S-R11E
AMC 014815	SEPT. NO 6	2331	289			SEC12-T18S-R11E
AMC 014835	VIRGINIA #1	1734	53	1746	522	SEC17-T18S-R12E
AMC 014836	VIRGINIA #2	1734	54	1746	523	SEC17-T18S-R12E
AMC 014837	VIRGINIA #3	1734	55	1746	524	SEC17-T18S-R12E
AMC 19084	Rich 1	3934	532			SEC34-T17S-R13E
AMC 19086	Rich 3	3934	534			SEC34-T17S-R13E
AMC 19088	Rich 5	3934	536			SEC34-T17S-R13E
AMC 19090	Rich 7	3934	538			SEC34-T17S-R13E
AMC 19092	Rich 9	3934	540			SEC27-T17S-R13E
AMC 19094	Rich 11	3934	542			SEC27-T17S-R13E
AMC 19096	Rich 13	2233	16			SEC27-T17S-R13E
AMC 19098	Rich 15	2233	18			SEC27-T17S-R13E
AMC 19100	Rich 17	2233	20			SEC27-T17S-R13E
AMC 19102	Rich 19	3934	544			SEC27-T17S-R13E
AMC 19104	Rich 21	3934	546			SEC27-T17S-R13E
AMC 19106	Rich 23	3934	548			SEC27-T17S-R13E
AMC 19108	Rich 25	3934	550			SEC27-T17S-R13E
AMC 19110	Rich 27	3934	552			SEC34-T17S-R13E
AMC 19111	Rich 28	3934	553			SEC34-T17S-R13E
AMC 19112	Rich 29	3934	554			SEC34-T17S-R13E
AMC 19114	Rich 31	3934	556			SEC34-T17S-R13E
AMC 19115	Rich 32	3934	557			SEC34-T17S-R13E
AMC 19278	Eric 10	2220	175			SEC34-T17S-R13E
AMC 19280	Eric 12	2220	177			SEC34-T17S-R13E

Date: 7/22/2014

Page 5

RECEIVED
 AZ STATE OFFICE
 PHOENIX, ARIZONA
 2014 AUG 14 P 12:44

134

1110-19112

170

EXHIBIT A

County: Pima

State: AZ

Original Recording

Amended Recording

38

<u>BLM Serial #</u>	<u>Claim Name</u>	<u>Recording #</u>	<u>Page #</u>	<u>Recording #</u>	<u>Page #</u>	<u>Location</u>
✓ AMC 19282	Eric 14	2220	179			SEC34-T17S-R13E
✓ AMC 19284	Eric 16	2220	181			SEC34-T17S-R13E
✓ AMC 19286	Eric 18	3934	527			SEC34-T17S-R13E
✓ AMC 19292	Eric 24	2220	189			SEC34-T17S-R13E
✓ AMC 19294	Eric 26	2220	191			SEC34-T17S-R13E
✓ AMC 19296	Eric 28	2220	193			SEC34-T17S-R13E
✓ AMC 19298	Eric 30	2220	195			SEC34-T17S-R13E
✓ AMC 19300	Eric 32	2220	197			SEC27-T17S-R13E
✓ AMC 19302	Eric 34	2220	199			SEC27-T17S-R13E
✓ AMC 19304	Eric 36	2220	201			SEC27-T17S-R13E
✓ AMC 19306	Eric 38	2220	203			SEC27-T17S-R13E
✓ AMC 19308	Eric 40	2220	205			SEC27-T17S-R13E
✓ AMC 19310	Eric 42	2220	207			SEC27-T17S-R13E
✓ AMC 19314	Eric 46	2238	305			SEC27-T17S-R13E
✓ AMC 19316	Eric 48	2238	303			SEC27-T17S-R13E
✓ AMC 19318	Eric 50	2238	301			SEC27-T17S-R13E
✓ AMC 267429	COPPER EMPIRE #1	8011	2127			SEC09-T18S-R12E
✓ AMC 343975	OXIDE 7	10401	217	20140440045		SEC05-T18S-R12E
✓ AMC 343976	OXIDE 8	10401	219	20140440046		SEC05-T18S-R12E
✓ AMC 343979	OXIDE 11	10401	225	20140440047		SEC05-T18S-R12E
✓ AMC 343980	OXIDE 12	10401	227	20140440048		SEC05-T18S-R12E
✓ AMC 343983	OXIDE 15	10401	233	20140440049		SEC05-T18S-R12E
✓ AMC 343995	OXIDE 27	10401	257	20140440050		SEC05-T18S-R12E
✓ AMC 343996	OXIDE 28	10401	259			SEC05-T18S-R12E
✓ AMC 343997	OXIDE 29	10401	261			SEC05-T18S-R12E
✓ AMC 343998	OXIDE 30	10401	263			SEC05-T18S-R12E
✓ AMC 343999	OXIDE 31	10401	265			SEC05-T18S-R12E
✓ AMC 354965	JAKE #1	11455	2469			SEC11-T18S-R12E
✓ AMC 354966	JAKE #2	11455	2471			SEC11-T18S-R12E
✓ AMC 354967	JAKE #3	11455	2473			SEC11-T18S-R12E
✓ AMC 354968	JAKE #4	11455	2475			SEC11-T18S-R12E
✓ AMC 354969	JAKE #5	11455	2477	13425	16	SEC11-T18S-R12E
✓ AMC 354970	JAKE #6	11455	2479	13425	18	SEC11-T18S-R12E
✓ AMC 354971	JAKE #7	11455	2481	13425	20	SEC11-T18S-R12E
✓ AMC 354972	JAKE #8	11455	2483			SEC11-T18S-R12E
✓ AMC 354973	JAKE #9	11455	2485			SEC11-T18S-R12E
✓ AMC 354974	JAKE #10	11455	2487			SEC11-T18S-R12E
✓ AMC 354975	JAKE #11	11455	2489			SEC11-T18S-R12E

PHOENIX, ARIZONA

2014 AUG 14 P 12:44

RECEIVED
AZ STATE OFFICE

208

EXHIBIT A

County: Pima

State: AZ

BLM Serial #	Claim Name	Original Recording		Amended Recording		Location
		Recording #	Page #	Recording #	Page #	
AMC 354976	JAKE #12	11455	2491			SEC11-T18S-R12E
AMC 354977	JAKE #13	11455	2493	13425	22	SEC11-T18S-R12E
AMC 354978	JAKE #14	11455	2495	13425	24	SEC11-T18S-R12E
AMC 354979	JAKE #15	11455	2497	13425	26	SEC11-T18S-R12E
AMC 354980	JAKE #16	11455	2499	13425	28	SEC12-T18S-R12E
AMC 354981	JAKE #17	11455	2501	13425	30	SEC12-T18S-R12E
AMC 354982	JAKE #18	11455	2503	13425	32	SEC12-T18S-R12E
AMC 354983	JAKE #19	11455	2505	13425	34	SEC12-T18S-R12E
AMC 354984	JAKE #20	11455	2507	13425	36	SEC12-T18S-R12E
AMC 354985	JAKE #21	11455	2509	13425	38	SEC12-T18S-R12E
AMC 354986	JAKE #22	11455	2511	13425	40	SEC12-T18S-R12E
AMC 354987	JAKE #23	11455	2513	13425	42	SEC12-T18S-R12E
AMC 354988	JAKE #24	11455	2515	13425	44	SEC12-T18S-R12E
AMC 354989	JAKE #25	11455	2517	13425	46	SEC12-T18S-R12E
AMC 354990	JAKE #26	11455	2519	13425	48	SEC12-T18S-R12E
AMC 354992	JAKE #28	11455	2523	13425	50	SEC12-T18S-R12E
AMC 354993	JAKE #29	11455	2525	13425	52	SEC12-T18S-R12E
AMC 354994	JAKE #30	11455	2527	13425	54	SEC12-T18S-R12E
AMC 354995	JAKE #31	11455	2529	13425	56	SEC12-T18S-R12E
AMC 354996	JAKE #32	11455	2531	13425	58	SEC12-T18S-R12E
AMC 354997	JAKE #33	11455	2533	13425	60	SEC12-T18S-R12E
AMC 354998	JAKE #34	11455	2535	13425	62	SEC12-T18S-R12E
AMC 354999	JAKE #35	11455	2537	13478	4	SEC12-T18S-R12E
AMC 355000	JAKE #36	11455	2539	13478	2	SEC12-T18S-R12E
AMC 389694	SIR #35	13245	621			SEC01-T18S-R12E
AMC 389695	SIR #36	13245	623			SEC01-T18S-R12E
AMC 389696	SIR #37	13245	625			SEC04-T18S-R12E
AMC 389697	SIR #38	13245	627			SEC04-T18S-R12E
AMC 389698	SIR #39	13245	629			SEC04-T18S-R12E
AMC 389699	SIR #40	13245	631			SEC04-T18S-R12E
AMC 389700	SIR #41	13245	633			SEC04-T18S-R12E
AMC 389701	SIR #42	13245	635			SEC04-T18S-R12E
AMC 390053	BND #1	13258	219			SEC23-T18S-R12E
AMC 390054	BND #2	13258	221			SEC23-T18S-R12E
AMC 390055	BND #3	13258	223			SEC23-T18S-R12E
AMC 390056	BND #4	13258	225			SEC23-T18S-R12E
AMC 390057	BND #5	13258	227			SEC23-T18S-R12E
AMC 390058	BND #6	13258	229			SEC23-T18S-R12E

Date: 7/22/2014

Page 7

RECEIVED
 PHOENIX, ARIZONA
 2014 AUG 14 P 12:43
 AZ STATE OFFICE

246

EXHIBIT A

County: Pima

State: AZ

Original Recording

Amended Recording

246

<u>BLM Serial #</u>	<u>Claim Name</u>	<u>Recording #</u>	<u>Page #</u>	<u>Recording #</u>	<u>Page #</u>	<u>Location</u>
AMC 390059	BND #7	13258	231			SEC23-T18S-R12E
AMC 392440	CGO-1	13312	161			SEC05-T18S-R12E
AMC 394411	ANT-5	13373	37			SEC10-T18S-R12E
AMC 395462	JAKE #27R	13442	8			SEC12-T18S-R12E
AMC 395849	SIR #44	13477	139			SEC02-T18S-R12E
AMC 395850	SIR #45	13477	141			SEC02-T18S-R12E
AMC 395851	SIR #46	13477	143			SEC02-T18S-R12E
AMC 395852	SIR #47	13477	145			SEC02-T18S-R12E
AMC 395853	SIR #48	13477	147			SEC02-T18S-R12E
AMC 395854	SIR #49	13477	149			SEC02-T18S-R12E
AMC 395855	SIR #50	13477	151			SEC01-T18S-R12E
AMC 395856	SIR #51	13477	153			SEC01-T18S-R12E
AMC 395857	SIR #52	13477	155			SEC01-T18S-R12E
AMC 395858	SIR #53	13477	157			SEC01-T18S-R12E
AMC 395859	SIR #54	13477	159			SEC12-T18S-R12E
AMC 395860	SIR #55	13477	161			SEC12-T18S-R12E
AMC 395861	SIR #56	13477	163			SEC12-T18S-R12E
AMC 395862	SIR #57	13477	165			SEC12-T18S-R12E
AMC 395863	SIR #58	13477	167			SEC01-T18S-R12E
AMC 396113	TATE-1	13496	484			SEC04-T18S-R12E
AMC 396114	TATE-2	13496	486			SEC04-T18S-R12E
AMC 396115	TATE-3	13496	488			SEC04-T18S-R12E
AMC 396116	TATE-4	13496	490			SEC04-T18S-R12E
AMC 396508	CONHILL-1R	13543	290			SEC18-T18S-R12E
AMC 396509	MSP-1	13543	292			SEC35-T17S-R12E
AMC 396510	MSP-2	13543	294			SEC35-T17S-R12E
AMC 396511	MSP-3	13543	296			SEC35-T17S-R12E
AMC 396512	MSP-4	13543	298			SEC35-T17S-R12E
AMC 396513	MSP-5	13543	300			SEC35-T17S-R12E
AMC 396514	MSP-6	13543	302			SEC35-T17S-R12E
AMC 396515	MSP-7	13543	304			SEC35-T17S-R12E
AMC 396516	MSP-8	13543	306			SEC35-T17S-R12E
AMC 396517	MSP-9	13543	308			SEC35-T17S-R12E
AMC 396518	MSP-10	13543	310			SEC35-T17S-R12E
AMC 396519	MSP-11	13543	312			SEC35-T17S-R12E
AMC 396520	MSP-12	13543	314			SEC35-T17S-R12E
AMC 396521	MSP-13	13543	316			SEC35-T17S-R12E
AMC 396522	MSP-14	13543	318			SEC35-T17S-R12E

Date: 7/22/2014

Page 8

RECEIVED
 PIMA AZ STATE OFFICE
 PHOENIX, ARIZONA
 JULY AUG 14 P 12:43

239

EXHIBIT A

County: Pima

State: AZ

<u>BLM Serial #</u>	<u>Claim Name</u>	<u>Original Recording</u>		<u>Amended Recording</u>		<u>Location</u>
		<u>Recording #</u>	<u>Page #</u>	<u>Recording #</u>	<u>Page #</u>	
AMC 396523	MSP-15	13543	320			SEC35-T17S-R12E
AMC 396524	MSP-16	13543	322			SEC35-T17S-R12E
AMC 396525	MSP-17	13543	324			SEC35-T17S-R12E
AMC 396526	MSP-18	13543	326			SEC35-T17S-R12E
AMC 396527	MSP-19	13543	328			SEC35-T17S-R12E
AMC 396528	MSP-20	13543	330			SEC35-T17S-R12E
AMC 396529	MSP-21	13543	332			SEC35-T17S-R12E
AMC 396530	MSP-22	13543	334			SEC35-T17S-R12E
AMC 396531	MSP-23	13543	336			SEC26-T17S-R12E
AMC 396532	MSP-24	13543	338			SEC26-T17S-R12E
AMC 396533	MSP-25	13543	340			SEC26-T17S-R12E
AMC 396534	MSP-26	13543	342			SEC25-T17S-R12E
AMC 396535	MSP-27	13543	344			SEC25-T17S-R12E
AMC 396536	MSP-28	13543	346			SEC25-T17S-R12E
AMC 396537	MSP-29	13543	348			SEC25-T17S-R12E
AMC 396538	MSP-30	13543	350			SEC25-T17S-R12E
AMC 396539	MSP-31	13543	352			SEC25-T17S-R12E
AMC 396540	MSP-32	13543	354			SEC25-T17S-R12E
AMC 396541	MSP-33	13543	356			SEC25-T17S-R12E
AMC 396542	MSP-34	13543	358			SEC25-T17S-R12E
AMC 396543	MSP-35	13543	360			SEC25-T17S-R12E
AMC 396544	MSP-36	13543	362			SEC25-T17S-R12E
AMC 396545	MSP-37	13543	364			SEC25-T17S-R12E
AMC 396546	MSP-38	13543	366			SEC25-T17S-R12E
AMC 396547	MSP-39	13543	368			SEC25-T17S-R12E
AMC 396548	MSP-40	13543	370			SEC25-T17S-R12E
AMC 396549	MSP-41	13543	372			SEC25-T17S-R12E
AMC 396550	MSP-42	13543	374			SEC25-T17S-R12E
AMC 396551	MSP-43	13543	376			SEC25-T17S-R12E
AMC 396552	MSP-44	13543	378			SEC25-T17S-R12E
AMC 396553	MSP-45	13543	380			SEC25-T17S-R12E
AMC 396554	MSP-46	13543	382			SEC25-T17S-R12E
AMC 396555	MSP-47	13543	384			SEC25-T17S-R12E
AMC 396556	MSP-48	13543	386			SEC25-T17S-R12E
AMC 396557	MSP-49	13543	388			SEC25-T17S-R12E
AMC 396558	MSP-50	13543	390			SEC24-T17S-R12E
AMC 396559	MSP-51	13543	392			SEC24-T17S-R12E
AMC 396560	MSP-52	13543	394			SEC24-T17S-R12E

Date: 7/22/2014

Page 9

RECEIVED
PIMA STATE OFFICE
2014 AUG 14 P 12:43
PHOENIX, ARIZONA

372

EXHIBIT A

County: Pima

State: AZ

BLM Serial #	Claim Name	Original Recording		Amended Recording		Location
		Recording #	Page #	Recording #	Page #	
AMC 396561	MSP-53	13543	396			SEC24-T17S-R12E
AMC 396562	MSP-54	13543	398			SEC24-T17S-R12E
AMC 396563	MSP-55	13543	400			SEC24-T17S-R12E
AMC 396564	MSP-56	13543	402			SEC24-T17S-R12E
AMC 396565	MSP-57	13543	404			SEC24-T17S-R12E
AMC 396566	MSP-58	13543	406			SEC24-T17S-R12E
AMC 396567	MSP-59	13543	408			SEC24-T17S-R12E
AMC 396630	MSP-60	13553	298			SEC24-T17S-R12E
AMC 396631	MSP-61	13553	300			SEC24-T17S-R12E
AMC 396632	MSP-62	13553	302			SEC24-T17S-R12E
AMC 396633	MSP-63	13553	304			SEC24-T17S-R12E
AMC 396634	MSP-64	13553	306			SEC24-T17S-R12E
AMC 396635	MSP-65	13553	308			SEC24-T17S-R12E
AMC 396636	MSP-66	13553	310			SEC24-T17S-R12E
AMC 396637	MSP-67	13553	312			SEC24-T17S-R12E
AMC 396638	MSP-68	13553	314			SEC24-T17S-R12E
AMC 396639	MSP-69	13553	316			SEC19-T17S-R13E
AMC 396640	MSP-70	13553	318			SEC19-T17S-R13E
AMC 396641	MSP-71	13553	320			SEC19-T17S-R13E
AMC 396642	MSP-72	13553	322			SEC19-T17S-R13E
AMC 396643	MSP-73	13553	324			SEC19-T17S-R13E
AMC 396644	MSP-74	13553	326			SEC19-T17S-R13E
AMC 396645	MSP-75	13553	328			SEC19-T17S-R13E
AMC 396646	MSP-76	13553	330			SEC35-T17S-R12E
AMC 396647	MSP-77	13553	332			SEC35-T17S-R12E
AMC 396648	RSR-6	13553	334			SEC26-T17S-R12E
AMC 396649	RSR-8	13553	336			SEC26-T17S-R12E
AMC 396650	RSR-10	13553	338			SEC26-T17S-R12E
AMC 396651	RSR-12	13553	295			SEC26-T17S-R12E
AMC 396652	RSR-14	13553	340			SEC26-T17S-R12E
AMC 396653	RSR-16	13553	342			SEC26-T17S-R12E
AMC 396654	RSR-18	13553	344			SEC26-T17S-R12E
AMC 396655	RSR-20	13553	346			SEC26-T17S-R12E
AMC 396656	RSR-22	13553	348			SEC26-T17S-R12E
AMC 396657	RSR-23	13553	350			SEC34-T17S-R12E
AMC 396658	RSR-24	13553	352			SEC26-T17S-R12E
AMC 396659	RSR-25	13553	354			SEC34-T17S-R12E
AMC 396660	RSR-26	13553	356			SEC34-T17S-R12E

Date: 7/22/2014

Page 10

RECEIVED
 IN AZ STATE OFFICE
 PHOENIX, ARIZONA
 2014 AUG 14 P 12:43

362

EXHIBIT A

County: Pima

State: AZ

BLM Serial #	Claim Name	Original Recording		Amended Recording		Location
		Recording #	Page #	Recording #	Page #	
AMC 396661	RSR-27	13553	358			SEC26-T17S-R12E
AMC 396662	RSR-28	13553	360			SEC26-T17S-R12E
AMC 396663	RSR-29	13553	362			SEC26-T17S-R12E
AMC 396664	RSR-30	13553	364			SEC26-T17S-R12E
AMC 396665	RSR-31	13553	366			SEC26-T17S-R12E
AMC 396666	RSR-32	13553	368			SEC26-T17S-R12E
AMC 396667	RSR-33	13553	370			SEC26-T17S-R12E
AMC 396668	RSR-34	13553	372			SEC26-T17S-R12E
AMC 396669	RSR-35	13553	374			SEC26-T17S-R12E
AMC 396670	RSR-36	13553	376			SEC26-T17S-R12E
AMC 396671	RSR-37	13553	378			SEC26-T17S-R12E
AMC 396672	RSR-38	13553	380			SEC26-T17S-R12E
AMC 396673	RSR-39	13553	382			SEC26-T17S-R12E
AMC 396674	RSR-40	13553	384			SEC26-T17S-R12E
AMC 396675	RSR-41	13553	386			SEC26-T17S-R12E
AMC 396676	RSR-42	13553	388			SEC26-T17S-R12E
AMC 396677	RSR-43	13553	390			SEC26-T17S-R12E
AMC 396678	RSR-44	13553	392			SEC26-T17S-R12E
AMC 396679	RSR-45	13553	394			SEC26-T17S-R12E
AMC 397095	MSP-78	13605	939			SEC26-T17S-R12E
AMC 397096	MSP-79	13605	941			SEC26-T17S-R12E
AMC 397097	MSP-80	13605	943			SEC26-T17S-R12E
AMC 397098	MSP-81	13605	945			SEC26-T17S-R12E
AMC 397099	MSP-82	13605	947			SEC26-T17S-R12E
AMC 397100	MSP-83	13605	949			SEC26-T17S-R12E
AMC 397101	MSP-84	13605	951			SEC26-T17S-R12E
AMC 397102	MSP-85	13605	953			SEC25-T17S-R12E
AMC 397103	MSP-86	13605	955			SEC25-T17S-R12E
AMC 397104	MSP-87	13605	957			SEC25-T17S-R12E
AMC 397108	MSP-91	13605	965			SEC25-T17S-R12E
AMC 397109	MSP-92	13605	967			SEC25-T17S-R12E
AMC 397110	MSP-93	13605	969			SEC25-T17S-R12E
AMC 397111	MSP-94	13605	971			SEC25-T17S-R12E
AMC 397112	MSP-95	13605	973			SEC30-T17S-R13E
AMC 397113	MSP-96	13605	975			SEC30-T17S-R13E
AMC 397114	MSP-97	13605	977			SEC30-T17S-R13E
AMC 397115	MSP-98	13605	979			SEC30-T17S-R13E
AMC 397116	MSP-99	13605	981			SEC01-T18S-R12E

Date: 7/22/2014

Page 11

RECEIVED
 AZ STATE OFFICE
 PHOENIX, ARIZONA
 2014 AUG 14 P 12:43

EXHIBIT A

County: Pima

State: AZ

BLM Serial #	Claim Name	Original Recording		Amended Recording		Location
		Recording #	Page #	Recording #	Page #	
AMC 397117	MSP-100	13605	983			SEC01-T18S-R12E
AMC 397118	MSP-101	13605	985			SEC20-T17S-R13E
AMC 397119	MSP-102	13605	987			SEC20-T17S-R13E
AMC 397120	MSP-103	13605	989			SEC20-T17S-R13E
AMC 397121	MSP-104	13605	991			SEC20-T17S-R13E
AMC 397122	MSP-105	13605	993			SEC20-T17S-R13E
AMC 397123	MSP-106	13605	995			SEC20-T17S-R13E
AMC 397124	MSP-107	13605	997			SEC20-T17S-R13E
AMC 397125	MSP-108	13605	999			SEC20-T17S-R13E
AMC 397126	MSP-109	13605	1001			SEC20-T17S-R13E
AMC 397127	MSP-110	13605	1003			SEC20-T17S-R13E
AMC 397128	MSP-111	13605	1005			SEC20-T17S-R13E
AMC 397129	MSP-112	13605	1007			SEC20-T17S-R13E
AMC 397130	MSP-113	13605	1009			SEC20-T17S-R13E
AMC 397131	MSP-114	13605	1011			SEC20-T17S-R13E
AMC 397132	MSP-115	13605	1013			SEC20-T17S-R13E
AMC 397133	MSP-116	13605	1015			SEC20-T17S-R13E
AMC 397134	MSP-117	13605	1017			SEC20-T17S-R13E
AMC 397135	MSP-118	13605	1019			SEC20-T17S-R13E
AMC 397136	MSP-119	13605	1021			SEC20-T17S-R13E
AMC 397137	MSP-120	13605	1023			SEC20-T17S-R13E
AMC 397138	MSP-121	13605	1025			SEC20-T17S-R13E
AMC 397139	MSP-122	13605	1027			SEC20-T17S-R13E
AMC 397140	MSP-123	13605	1029			SEC20-T17S-R13E
AMC 397141	MSP-124	13605	1031			SEC20-T17S-R13E
AMC 397142	MSP-125	13605	1033			SEC20-T17S-R13E
AMC 397143	MSP-126	13605	1035			SEC20-T17S-R13E
AMC 397144	MSP-127	13605	1037			SEC20-T17S-R13E
AMC 397145	MSP-128	13605	1039			SEC21-T17S-R13E
AMC 397146	MSP-129	13605	1041			SEC20-T17S-R13E
AMC 397147	MSP-130	13605	1043			SEC21-T17S-R13E
AMC 397148	MSP-131	13605	1045			SEC20-T17S-R13E
AMC 397149	MSP-132	13605	1047			SEC21-T17S-R13E
AMC 397150	MSP-133	13605	1049			SEC21-T17S-R13E
AMC 397152	MSP-135	13605	1053			SEC21-T17S-R13E
AMC 397154	MSP-137	13605	1057			SEC21-T17S-R13E
AMC 399774	JHS-1	13763	3018			SEC30-T17S-R13E
AMC 399775	JHS-2	13763	3020			SEC30-T17S-R13E

Date: 7/22/2014

Page 12

RECEIVED
 PIMA STATE OFFICE
 2014 AUG 14 P 12:43
 PHOENIX, ARIZONA

19774-775

EXHIBIT A

County: Pima

State: AZ

BLM Serial #	Claim Name	Original Recording		Amended Recording		Location
		Recording #	Page #	Recording #	Page #	
AMC 399776	JHS-3	13763	3022			SEC30-T17S-R13E
AMC 399777	JHS-4	13763	3024			SEC30-T17S-R13E
AMC 399778	JHS-5	13763	3026			SEC30-T17S-R13E
AMC 399779	JHS-6	13763	3028			SEC30-T17S-R13E
AMC 399780	JHS-7	13763	3030			SEC30-T17S-R13E
AMC 399781	JHS-8	13763	3032			SEC30-T17S-R13E
AMC 399782	JHS-9	13763	3034			SEC30-T17S-R13E
AMC 399783	JHS-10	13763	3036			SEC30-T17S-R13E
AMC 399784	JHS-11	13763	3038			SEC30-T17S-R13E
AMC 399785	JHS-12	13763	3040			SEC30-T17S-R13E
AMC 399786	JHS-13	13763	3042			SEC25-T17S-R12E
AMC 399787	JHS-14	13763	3044			SEC01-T18S-R12E
AMC 399788	JHS-15	13763	3046			SEC01-T18S-R12E
AMC 399789	JHS-16	13763	3048			SEC01-T18S-R12E
AMC 399790	JHS-17	13763	3050			SEC12-T18S-R12E
AMC 399791	JHS-18	13763	3052			SEC12-T18S-R12E
AMC 399792	JHS-19	13763	3054			SEC27-T17S-R13E
AMC 399793	JHS-20	13763	3056			SEC27-T17S-R13E
AMC 399794	JHS-21	13763	3058			SEC27-T17S-R13E
AMC 399795	JHS-22	13763	3060			SEC34-T17S-R12E
AMC 399796	JHS-23	13763	3062			SEC34-T17S-R13E
AMC 399797	JHS-24	13763	3064			SEC34-T17S-R13E
AMC 399798	JHS-25	13763	3066			SEC34-T17S-R13E
AMC 399799	JHS-26	13763	3068			SEC34-T17S-R13E
AMC 399800	JHS-27	13763	3070			SEC25-T17S-R12E
AMC 401702	MSP 88	13871	1145			SEC25-T17S-R12E
AMC 401703	MSP 89	13871	1143			SEC25-T17S-R12E
AMC 401704	MSP 90	13871	1141			SEC25-T17S-R12E
AMC 416258	ARNI-21	20121710268				SEC07-T18S-R13E
AMC 416259	ARNI-22	20121710269				SEC07-T18S-R13E
AMC 416260	ARNI-23	20121710270				SEC07-T18S-R13E
AMC 416261	ARNI-24	20121710271				SEC07-T18S-R13E
AMC 416262	ARNI-26	20121710272				SEC01-T18S-R12E
AMC 416263	ARNI-29	20121710273				SEC04-T18S-R12E
AMC 421078	ARNI-4	20130370748				SEC36-T17S-R12E
AMC 421079	ARNI-11	20130370749				SEC36-T17S-R12E
AMC 421080	DAN-1	20130370750				SEC36-T17S-R12E
AMC 421081	DAN-2	20130370751				SEC36-T17S-R12E

Date: 7/22/2014

RECEIVED
 I M AZ STATE OFFICE
 2014 AUG 14 P 12:42
 PHOENIX, ARIZONA

EXHIBIT A

County: Pima

State: AZ

<u>BLM Serial #</u>	<u>Claim Name</u>	<u>Original Recording</u>		<u>Amended Recording</u>		<u>Location</u>
		<u>Recording #</u>	<u>Page #</u>	<u>Recording #</u>	<u>Page #</u>	
AMC 421082	DIANA-1	20130370752				SEC36-T17S-R12E
AMC 421083	DIANA-2	20130370753				SEC36-T17S-R12E
AMC 421084	DIANA-3	20130370754				SEC36-T17S-R12E
AMC 421085	DIANA-4	20130370755				SEC36-T17S-R12E
AMC 421086	DIANA-5	20130370756				SEC36-T17S-R12E
AMC 421087	DIANA-6	20130370757				SEC36-T17S-R12E
AMC 421088	DIANA-7	20130370758				SEC36-T17S-R12E
AMC 421089	DIANA-8	20130370759				SEC36-T17S-R12E
AMC 423774	TAMRA-1	20131900493				SEC04-T18S-R12E
AMC 423775	TAMRA-2	20131900492				SEC04-T18S-R12E
AMC 423776	TAMRA-3	20131900491				SEC04-T18S-R12E
AMC 426773	ARNI-1	20140450424				SEC04-T18S-R12E
AMC 426774	ARNI-2	20140450425				SEC04-T18S-R12E
AMC 426775	ARNI-3	20140450426				SEC04-T18S-R12E
AMC 426776	ARNI-5	20140450427				SEC04-T18S-R12E
AMC 426777	ARNI-6	20140450428				SEC04-T18S-R12E
AMC 426778	ARNI-7	20140450429				SEC04-T18S-R12E
AMC 426779	ARNI-8	20140450430				SEC05-T18S-R12E
AMC 426780	ARNI-9	20140450431				SEC05-T18S-R12E
AMC 426781	ARNI-10	20140450432				SEC05-T18S-R12E
AMC 426782	ARNI-12	20140450433				SEC05-T18S-R12E
AMC 426783	ARNI-13	20140450434				SEC04-T18S-R12E
AMC 426784	ARNI-14	20140450435				SEC04-T18S-R12E
AMC 426785	ARNI-15	20140450436				SEC04-T18S-R12E
AMC 426786	ARNI-16	20140450437				SEC03-T18S-R12E
AMC 426787	ARNI-17	20140450438				SEC10-T18S-R12E
AMC 426788	ARNI-18	20140450439				SEC09-T18S-R12E
AMC 426789	ARNI-19	20140450440				SEC10-T18S-R12E
AMC 426790	ARNI-20	20140450441				SEC15-T18S-R12E
AMC 426791	ARNI-25	20140450442				SEC15-T18S-R12E
AMC 426792	ARNI-27	20140450443				SEC15-T18S-R12E
AMC 426793	ARNI-28	20140450444				SEC15-T18S-R12E
AMC 426794	ARNI-30	20140450445				SEC15-T18S-R12E
AMC 426795	ARNI-31	20140450446				SEC16-T18S-R12E
AMC 426796	ARNI-32	20140450447				SEC22-T18S-R12E
AMC 426797	ARNI-33	20140450448				SEC22-T18S-R12E
AMC 426798	ARNI-34	20140450449				SEC17-T18S-R12E
AMC 426799	ARNI-35	20140450450				SEC17-T18S-R12E

Date: 7/22/2014

Page 14

RECEIVED
PIMA STATE OFFICE
2014 AUG 14 P 12:42
PHOENIX, ARIZONA

EXHIBIT A

County: Pima

State: AZ

BLM Serial #	Claim Name	Original Recording		Amended Recording		Location
		Recording #	Page #	Recording #	Page #	
AMC 426800	ARNI-36	20140450451				SEC17-T18S-R12E
AMC 426801	ARNI-37	20140450452				SEC10-T18S-R12E
AMC 426802	ARNI-38	20140450453				SEC15-T18S-R12E
AMC 426803	ARNI-39	20140450454				SEC17-T18S-R12E
AMC 426804	SIR-43	20140450455				SEC04-T18S-R12E
AMC 426805	SIR-44	20140450456				SEC04-T18S-R12E
AMC 426806	SIR-45	20140450457				SEC03-T18S-R12E
AMC 428291	MSP-134R	20141570607				SEC21-T17S-R13E
AMC 428292	MSP-136R	20141570608				SEC21-T17S-R13E
AMC 428293	MSP-138R	20141570609				SEC21-T17S-R13E
No. Of Claims	522					

RECEIVED
 M AZ STATE OFFICE
 2014 AUG 14 P 12:42
 PHOENIX, ARIZONA

Date: 7/22/2014

NO. OF CLAIMS 522
 AMOUNT 80910.00
 RECEIPT NO. 3101381
 INIT. EG
 ** BLM-ASO **

United States Department of the Interior
Bureau of Land Management
 LANDS/RECREATION & PLANNING
 ONE N CENTRAL AVE
 PHOENIX, AZ 85004 -2203
 Phone: 602-417-9200

Receipt

No: 3101381

Transaction #: 3192916	
Date of Transaction: 08/14/2014	
CUSTOMER:	
FREEPORT MCMORAN COPPER & GOLD 333 N CENTRAL AVE PHOENIX, AZ 85004-2121 US	

LINE #	QTY	DESCRIPTION	REMARKS	UNIT PRICE	TOTAL
1	1.00	LOCATABLE MINERALS / MINING CLAIMS- NOT NEW-UNADJUD, ONE AUTH NO. ONLY / MINING CLAIM MONEY RECEIVED CASES: AMC14600/\$80910.00	2015 MAINT (522)	- n/a -	80910.00
TOTAL:					\$80,910.00

PAYMENT INFORMATION			
1	AMOUNT:	80910.00	POSTMARKED: N/A
	TYPE:	CHECK	RECEIVED: 08/14/2014
	CHECK NO:	0000822782	
	NAME:	FREEPORT MCMORAN COPPER & GOLD 333 N CENTRAL AVE PHOENIX AZ 85004-2121 US	

REMARKS

This receipt was generated by the automated BLM Collections and Billing System and is a paper representation of a portion of the official electronic record contained therein.

July 25, 2013

After recording, return to:
Freeport-McMoRan Corporation
Attn: D. Dempsey
333 North Central Avenue
Phoenix, AZ 85004

Bureau of Land Management
Department of the Interior
One N. Central Avenue
Phoenix, AZ 85004

NO. OF CLAIMS 641
AMOUNT 89,740
RECEIPT NO. 2852739
INIT. SC
** BLM-ASO**

AMC 3944107 AMC 14598
AMC 395849 AMC 19084
AMC 396113 AMC 267423
AMC 396508 AMC 343969
AMC 396630 AMC 354965
AMC 397095 AMC 390053
AMC 399974 AMC 392440
AMC 421078 AMC 395460
AMC 423774 AMC 401702
AMC 416258

2013

NOTICE OF INTENT TO HOLD MINING CLAIMS AND PAYMENT OF BLM MAINTENANCE FEE

Re: Payment of Annual Claim Maintenance Fee

Dear Sir or Madam:

This will serve as notice that Freeport-McMoRan Sierrita, Inc., whose address for purposes of this filing is Land and Water Department, 333 North Central Ave., Phoenix, Arizona 85004, intends to hold the mining claims and/or mill sites described on Exhibit A attached hereto for the assessment year ending at 12 o'clock, noon, on September 1, 2014 by payment of the annual maintenance fee of \$140 per claim or site. Payment of such amount is made herewith for such assessment year for each of the claims and sites, the name, and BLM serial number with the book and page or index number of recording of the location notice in the official records of Pima County, Arizona, of which, is set forth on Exhibit A attached hereto and by this reference incorporated herein.

Daniel J. Dempsey
Daniel J. Dempsey for
Freeport-McMoRan Sierrita, Inc.

State of Arizona)
) ss.
County of Maricopa)

The foregoing instrument was acknowledged before me on July 25th, 2013, by Daniel J. Dempsey, on behalf of Freeport-McMoRan Sierrita, Inc.

(Seal)



Stephanie D. Turton
Notary Public
My commission expires: 11-19-2015

ENTERED INTO COMPUTER
AUG 20 2013 TS

EXHIBIT A

County: Pima
State: AZ

BLM Serial #	Claim Name	Original Recording		Amended Recording		Location
		Recording #	Page #	Recording #	Page #	
AMC 014600	ANTICIPATION #11	818	547			
AMC 014601	ANTICIPATION NO. 13	836	415	1306		302 SEC09-T18S-R12E
AMC 014602	ANTICIPATION NO. 14	836	416			SEC15-T18S-R12E
AMC 014603	ANTICIPATION # 18	836	420	1306		303 SEC10-T18S-R12E
AMC 014604	ANTICIPATION #19	835	421	1306		304 SEC10-T18S-R12E
AMC 014606	ANTICIPATION #22	915	300			SEC15-T18S-R12E
AMC 014607	ANTICIPATION #23	915	301			SEC15-T18S-R12E
AMC 014609	ANTICIPATION #25	923	598			SEC15-T18S-R12E
AMC 014610	BLACK JACK #1	77	289	2270		231 SEC07-T18S-R12E
AMC 014611	BLACK JACK #2	77	288	2280		467 SEC07-T18S-R12E
AMC 014612	BLACK JACK #3	77	287	2280		468 SEC07-T18S-R12E
AMC 014613	BLACK JACK #4	77	286	2280		469 SEC07-T18S-R12E
AMC 014614	BLACK JACK EXT. NO. 1	380	37	2280		489 SEC07-T18S-R12E
AMC 014615	BLACK JACK EXT. NO. 2	380	38	2280		490 SEC06-T18S-R12E
AMC 014616	BLUE BELL 1	808	587	2838		180 SEC10-T18S-R12E
AMC 014617	BLUE BELL 2	808	588	2838		181 SEC03-T18S-R12E
AMC 014618	BLUE BELL 3	808	589	2838		182 SEC03-T18S-R12E
AMC 014619	BLUE BELL 4	808	590	2838		183 SEC04-T18S-R12E
AMC 014620	BLUE BELL 5	808	591	2838		184 SEC04-T18S-R12E
AMC 014621	BLUE BELL 6	808	592	2838		185 SEC04-T18S-R12E
AMC 014622	BLUE BELL 7	808	593	2838		186 SEC04-T18S-R12E
AMC 014623	BLUE BELL 8	808	594	2838		187 SEC04-T18S-R12E
AMC 014624	BLUE BELL 9	808	595	2838		188 SEC04-T18S-R12E
AMC 014625	BLUE BELL 10	808	596	2838		189 SEC03-T18S-R12E
AMC 014626	BLUE BELL 11	808	597	2838		190 SEC03-T18S-R12E
AMC 014627	BLUE BELL 12	808	598	2838		191 SEC03-T18S-R12E
AMC 014628	BLUE BELL 13	808	599	2838		192 SEC04-T18S-R12E
AMC 014629	BLUE BELL #14	808	600	2838		193 SEC04-T18S-R12E
AMC 014630	BLUE BELL 15	809	1	2838		194 SEC04-T18S-R12E
AMC 014631	BLUE BELL 16	809	2	2838		195 SEC04-T18S-R12E
AMC 014632	BLUE BELL 17	809	3	2838		196 SEC04-T18S-R12E
AMC 014633	BLUE BELL 18	809	4	2838		197 SEC04-T18S-R12E
AMC 014634	BLUE BELL 19	809	5	2838		198 SEC04-T18S-R12E
AMC 014635	BLUE BELL 20	809	6	2838		199 SEC04-T18S-R12E
AMC 014636	BLUE BELL 21	809	7	2838		200 SEC04-T18S-R12E
AMC 014637	BLUE BELL 22	809	8	2838		201 SEC03-T18S-R12E
AMC 014638	BOUNDARY #7	1340	322			SEC22-T18S-R12E

Date: 7/23/2013

EXHIBIT A

County: Pima

State: AZ

BLM Serial#	Claim Name	Original Recording		Amended Recording		Location
		Recording#	Page#	Recording#	Page#	
AMC 014639	BOUNDARY #8	1340	323			
AMC 014640	BOUNDARY #9	1340	324			SEC22-T18S-R12E
AMC 014641	BOUNDARY #10	1340	325			SEC22-T18S-R12E
AMC 014642	BOUNDARY #11	1340	326			SEC22-T18S-R12E
AMC 014643	BOUNDARY #12	1340	327			SEC22-T18S-R12E
AMC 014644	BOUNDARY #13	1340	328			SEC22-T18S-R12E
AMC 014645	BOUNDARY #14	1340	329			SEC22-T18S-R12E
AMC 014646	BOUNDARY #15	1340	330			SEC22-T18S-R12E
AMC 014647	BOUNDARY #16	1340	331			SEC22-T18S-R12E
AMC 014648	BOUNDARY #17	1340	332			SEC22-T18S-R12E
AMC 014649	BOUNDARY #18	1340	333			SEC22-T18S-R12E
AMC 014650	BOUNDARY #19	1340	334			SEC22-T18S-R12E
AMC 014651	BOUNDARY #20	1340	335			SEC22-T18S-R12E
AMC 014652	BOUNDARY #21	1340	336			SEC22-T18S-R12E
AMC 014653	BOUNDARY #22	1340	337			SEC22-T18S-R12E
AMC 014654	BOUNDARY #23 FRACTION	1340	338			SEC22-T18S-R12E
AMC 014655	BOUNDARY #24 FRACTION	1340	339			SEC22-T18S-R12E
AMC 014857	COPPER EMPIRE #2	638	148	1306	307	SEC09-T18S-R12E
AMC 014658	COPPER EMPIRE #3	817	51	1306	308	SEC09-T18S-R12E
AMC 014659	COPPER EMPIRE #4	817	52	1306	309	SEC09-T18S-R12E
AMC 014660	COPPER EMPIRE #5	817	53	1306	310	SEC09-T18S-R12E
AMC 014661	COPPER EMPIRE #6	817	54	1306	311	SEC09-T18S-R12E
AMC 014662	COPPER EMPIRE #7	817	55	2838	178	SEC09-T18S-R12E
AMC 014663	COPPER EMPIRE #8	817	56	1306	313	SEC09-T18S-R12E
AMC 014664	COPPER EMPIRE #9	817	57	2838	179	SEC04-T18S-R12E
AMC 014665	COPPER EMPIRE #10	817	58	1306	315	SEC10-T18S-R12E
AMC 014666	COPPER GIANT #1	638	139	2731	371	SEC05-T18S-R12E
AMC 014667	COPPER GIANT #2	638	140	2731	372	SEC04-T18S-R12E
AMC 014668	COPPER GIANT #3	638	141	2731	373	SEC05-T18S-R12E
AMC 014669	COPPER GIANT #4	638	142	2731	374	SEC05-T18S-R12E
AMC 014670	COPPER GIANT #5	638	143	2731	375	SEC05-T18S-R12E
AMC 014671	COPPER GIANT #6	638	144	2731	376	SEC05-T18S-R12E
AMC 014672	COPPER GIANT #7	638	145	2731	377	SEC05-T18S-R12E
AMC 014673	COPPER GIANT #8	638	146	2731	378	SEC05-T18S-R12E
AMC 014674	COPPER JOHN EXTENSION #19	580	199	1038	524	SEC20-T18S-R12E
AMC 014675	COPPER JOHN EXTENSION #21	580	201	1038	526	SEC18-T18S-R12E

Date: 7/23/2013

EXHIBIT A

County: Pima

State: AZ

BLM Serial#	Claim Name	Original Recording		Amended Recording		Location
		Recording#	Page#	Recording#	Page#	
AMC 014676	COPPER JOHN EXTENSION #23	580	203	1038	527	SEC20-T18S-R12E
AMC 014677	COPPER JOHN EXTENSION #24	580	204	1063	584	SEC21-T18S-R12E
AMC 014678	COPPER JOHN EXTENSION #25	580	205	1038	528	SEC21-T18S-R12E
AMC 014679	COPPER JOHN EXTENSION #26	580	206	1049	250	SEC17-T18S-R12E
AMC 014680	COPPER JOHN EXTENSION #27	580	207	1063	585	SEC20-T18S-R12E
AMC 014681	COPPER JOHN EXTENSION #28	580	208	1063	586	SEC20-T18S-R12E
AMC 014682	COPPER JOHN EXTENSION #29	580	209	1063	587	SEC20-T18S-R12E
AMC 014683	COPPER JOHN EXTENSION #30	580	210	1063	588	SEC20-T18S-R12E
AMC 014684	COPPER JOHN EXTENSION #31	580	211	1079	541	SEC20-T18S-R12E
AMC 014685	COPPER JOHN EXTENSION #35	580	215	1049	251	SEC17-T18S-R12E
AMC 014686	COPPER JOHN EXTENSION #42	784	59	2740	104	SEC09-T18S-R12E
AMC 014687	COPPER JOHN EXTENSION #43	784	60	2740	105	SEC09-T18S-R12E
AMC 014688	DEC NO. 1	2241	152			SEC07-T18S-R12E
AMC 014689	DEC NO. 2	2241	153			SEC07-T18S-R12E
AMC 014690	ESCONDIDO #1	76	623	1742	78	SEC18-T18S-R12E
AMC 014691	FRIJOLE	76	547	2965	149	SEC17-T18S-R12E
AMC 014692	HOPE #1	1469	28			SEC07-T18S-R12E
AMC 014693	HOPE #2	1469	27			SEC18-T18S-R12E
AMC 014694	JULY NO 1	2331	293			SEC18-T18S-R12E
AMC 014695	JULY NO 2	2331	292			SEC18-T18S-R12E
AMC 014697	LUCKY BOY #1	76	547	1742	76	SEC18-T18S-R12E
AMC 014698	MAY 1	1758	197	2838	177	SEC09-T18S-R12E
AMC 014699	MAY BIRD #2	890	288	2485	333	SEC12-T18S-R11E
AMC 014700	MAY BIRD #3	890	287	2485	334	SEC12-T18S-R11E
AMC 014701	MAY BIRD #4	890	288	2485	335	SEC12-T18S-R11E
AMC 014702	MAY BIRD #5	890	289	2485	336	SEC12-T18S-R11E
AMC 014703	MAY BIRD #6	890	290	2485	337	SEC12-T18S-R11E
AMC 014704	MAY BIRD #7	890	291	2485	338	SEC12-T18S-R11E
AMC 014705	MAY BIRD #9	977	133	2485	339	SEC12-T18S-R11E
AMC 014706	MAY BIRD #10	977	134	2485	340	SEC12-T18S-R11E
AMC 014707	MAY BIRD #11	977	135	2485	341	SEC11-T18S-R11E
AMC 014708	MAY BIRD #16	977	140	2485	342	SEC12-T18S-R11E

Date: 7/23/2013

EXHIBIT A

County: Pima

State: AZ

BLM Serial #	Claim Name	Original Recording		Amended Recording		Location
		Recording #	Page #	Recording #	Page #	
AMC 014709	MAY BIRD #17	977	141	2485	343	SEC12-T18S-R11E
AMC 014710	MAY BIRD #18	977	142	2485	344	SEC12-T18S-R11E
AMC 014711	MAY BIRD #19	977	143	2485	345	SEC12-T18S-R11E
AMC 014712	MAY BIRD #21	977	145	2485	346	SEC07-T18S-R12E
AMC 014713	MAY BIRD #36	1484	547	2485	347	SEC13-T18S-R11E
AMC 014714	MAY BIRD #37	1484	548	2485	348	SEC07-T18S-R12E
AMC 014715	MAY BIRD #38	1484	549	2485	349	SEC13-T18S-R11E
AMC 014716	MAY BIRD #39	1484	550	2485	350	SEC18-T18S-R12E
AMC 014717	MAY BIRD #40	1484	551	2485	351	SEC13-T18S-R11E
AMC 014718	MAY BIRD #41	1484	552	2485	352	SEC18-T18S-R12E
AMC 014719	MAY BIRD #42	1484	553	2485	353	SEC18-T18S-R12E
AMC 014720	MAY BIRD #43	1484	554	2485	354	SEC18-T18S-R12E
AMC 014721	MAY BIRD #44	1484	555	2485	355	SEC18-T18S-R12E
AMC 014722	MAY BIRD #51	1484	562	2485	356	SEC07-T18S-R12E
AMC 014723	MAY BIRD #52	1484	563	2485	357	SEC12-T18S-R11E
AMC 014724	MAY BIRD #58	1484	569	2485	358	SEC06-T18S-R12E
AMC 014725	MAY BIRD #59	1484	570	2485	359	SEC08-T18S-R12E
AMC 014726	MAY BIRD #60	1484	571	2485	360	SEC08-T18S-R12E
AMC 014727	MAY BIRD #62	1484	573	2485	361	SEC06-T18S-R12E
AMC 014728	MONZONITE NO. 1	1602	116			SEC04-T18S-R12E
AMC 014729	NEW YEARS EVE EXT. #12	638	131	2731	379	SEC09-T18S-R12E
AMC 014730	NEW YEARS EVE EXT. #13	638	132	2731	380	SEC09-T18S-R12E
AMC 014731	NEW YEARS EVE EXT. #14	641	66	2731	381	SEC09-T18S-R12E
AMC 014732	NEW YEARS EVE EXT. #15	638	133	2731	382	SEC09-T18S-R12E
AMC 014733	NEW YEARS EVE EXT. #16	638	138	2747	206	SEC08-T18S-R12E
AMC 014734	NEW YEARS EVE EXT. #17	638	129	2731	384	SEC08-T18S-R12E
AMC 014735	NEW YEARS EVE EXT. #18	638	135	2731	385	SEC08-T18S-R12E
AMC 014736	NEW YEARS EVE EXT. #19	638	130	2731	386	SEC09-T18S-R12E
AMC 014737	NEW YEARS EVE EXT. #20	638	134	2731	387	SEC08-T18S-R12E
AMC 014738	NEW YEARS EVE EXT. #21	638	137	2731	388	SEC04-T18S-R12E
AMC 014739	NEW YEARS EVE EXT. #22	638	136	2747	205	SEC08-T18S-R12E
AMC 014740	OAKIE #1	821	79	1079	538	SEC20-T18S-R11E

Date: 7/23/2013

EXHIBIT A

County: Pima

State: AZ

BLM Serial #	Claim Name	Original Recording		Amended Recording		Location
		Recording #	Page #	Recording #	Page #	
AMC 014741	OAKIE #6	821	84	1079	539	SEC20-T18S-R12E
AMC 014742	OAKIE #9	821	87	1079	540	SEC20-T18S-R12E
AMC 014743	OAKIE NO. 21	2302	199			SEC20-T18S-R12E
AMC 014744	OAKIE NO. 22	2302	200			SEC20-T18S-R12E
AMC 014745	OAKIE NO. 23	2302	201			SEC20-T18S-R12E
AMC 014746	OAKIE NO. 24	2302	202			SEC20-T18S-R12E
AMC 014747	OAKIE NO. 25	2302	203			SEC20-T18S-R12E
AMC 014748	OAKIE NO. 26	2302	204			SEC20-T18S-R12E
AMC 014749	OAKIE NO. 27	2302	205			SEC20-T18S-R12E
AMC 014750	OCTOBER NO. 2	2469	245			SEC12-T18S-R12E
AMC 014751	PANA BLANCA EXT. NO. 1	784	62	2379	301	SEC06-T18S-R12E
AMC 014752	PANA BLANCA EXT. NO. 2	784	63	2379	302	SEC07-T18S-R12E
AMC 014753	PANA BLANCA EXT. NO. 3	784	64	2379	303	SEC06-T18S-R12E
AMC 014754	PANA BLANCA EXT. NO. 4	784	65	2379	304	SEC06-T18S-R12E
AMC 014755	PANA BLANCA EXT. NO. 5	784	66	2556	374	SEC07-T18S-R12E
AMC 014756	PANA BLANCA EXTENTION #6	784	68	2379	306	SEC07-T18S-R12E
AMC 014757	PANA BLANCA EXTENTION #7	784	67	2556	375	SEC07-T18S-R12E
AMC 014758	PANA BLANCA EXT. NO. 8	784	69	2379	308	SEC12-T18S-R11E
AMC 014759	P. B. NO. 2	2314	299	2444	238	SEC07-T18S-R12E
AMC 014760	P. B. NO. 5	2330	287	2384	183	SEC06-T18S-R12E
AMC 014761	P. B. NO. 8	2380	290			SEC08-T18S-R12E
AMC 014762	PENA BLANCA #5	681	235	2379	294	SEC05-T18S-R12E
AMC 014763	PLADA #1	2731	365			SEC08-T18S-R12E
AMC 014764	PLADA #2	2731	366			SEC09-T18S-R12E
AMC 014765	PLADA #3	2731	367	2747	207	SEC08-T18S-R12E
AMC 014766	PLADA #4	2731	368			SEC09-T18S-R12E
AMC 014767	PLADA #5	2731	369			SEC09-T18S-R12E
AMC 014768	PLADA #6	2731	370	2769	82	SEC09-T18S-R12E
AMC 014769	QUARTZ HILL #3	1648	596	2485	362	SEC18-T18S-R12E
AMC 014770	RED HILL EXTENSION #1	512	411	1072	586	SEC20-T18S-R12E
AMC 014771	RED HILL EXTENSION #2	512	412	1003	382	SEC20-T18S-R12E
AMC 014772	RED HILL EXTENSION #3	512	413	1049	254	SEC20-T18S-R12E

Date: 7/23/2013

EXHIBIT A

EXHIBIT A

County: Pima
State: AZ

County: Pima
State: AZ

BLM Serial#	Claim Name	Original Recording		Amended Recording		Location
		Recording #	Page #	Recording #	Page #	
AMC 014773	RED HILL EXTENSION #6	646	241	1063	575	SEC17-T18S-R12E
AMC 014774	RED HILL EXTENSION #7	646	242	1072	587	SEC20-T18S-R12E
AMC 014775	RED HILL EXTENSION #10	646	244	1072	588	SEC20-T18S-R12E
AMC 014776	RED HILL EXTENSION #11	646	245	1063	572	SEC20-T18S-R12E
AMC 014777	RED HILL EXTENSION #12	646	246	1063	573	SEC20-T18S-R12E
AMC 014778	RED HILL EXTENSION #13	646	247	1049	256	SEC17-T18S-R12E
AMC 014779	RED HILL EXTENSION #17	821	78	1049	257	SEC17-T18S-R12E
AMC 014781	RESERVE NO. 7	822	486			SEC10-T18S-R12E
AMC 014782	RESERVE NO. 8	822	487			SEC10-T18S-R12E
AMC 014783	RESERVE NO. 9	822	488			SEC10-T18S-R12E
AMC 014784	RESERVE NO. 10	822	489			SEC10-T18S-R12E
AMC 014785	RESERVE NO. 11	822	490			SEC10-T18S-R12E
AMC 014786	RESERVE NO. 12	822	491			SEC10-T18S-R12E
AMC 014787	RESERVE NO. 13	822	492			SEC15-T18S-R12E
AMC 014788	RESERVE NO. 14	822	493			SEC10-T18S-R12E
AMC 014789	RESERVE #15	822	494	1154	188	SEC15-T18S-R12E
AMC 014790	RESERVE #16	923	581			SEC15-T18S-R12E
AMC 014791	RESERVE #17	923	592			SEC15-T18S-R12E
AMC 014792	RESERVE #18	923	593			SEC15-T18S-R12E
AMC 014793	RESERVE #19	923	594	1154	189	SEC15-T18S-R12E
AMC 014794	RESERVE #20	923	595			SEC15-T18S-R12E
AMC 014795	RESERVE #21	923	596			SEC15-T18S-R12E
AMC 014796	RESERVE #22	932	353			SEC15-T18S-R12E
AMC 014797	RESERVE #23	923	582			SEC15-T18S-R12E
AMC 014798	RESERVE #24	923	583			SEC15-T18S-R12E
AMC 014799	RESERVE #25	923	584			SEC15-T18S-R12E
AMC 014800	RESERVE #26	923	585			SEC15-T18S-R12E
AMC 014801	RESERVE #27	923	586			SEC15-T18S-R12E
AMC 014802	RESERVE #28	923	587			SEC15-T18S-R12E
AMC 014803	RESERVE #29	935	566			SEC15-T18S-R12E
AMC 014804	RESERVE #30	923	588			SEC15-T18S-R12E
AMC 014805	RESERVE #31	923	589			SEC15-T18S-R12E
AMC 014806	RESERVE #32	923	590			SEC15-T18S-R12E
AMC 014807	RESERVE #33	923	591			SEC15-T18S-R12E

Date: 7/23/2013

RECEIVED
7/23/2013 10:51 AM
PIMA COUNTY RECORDS OFFICE

Original Recording Amended Recording

BLM Serial#	Claim Name	Original Recording		Amended Recording		Location
		Recording #	Page #	Recording #	Page #	
AMC 014808	RESERVE #34	935	565			SEC15-T18S-R12E
AMC 014809	RESERVE NO. 36 FRACTION	2302	215			SEC15-T18S-R12E
AMC 014810	RESERVE NO. 37 FRACTION	2302	216			SEC15-T18S-R12E
AMC 014811	RESERVE NO. 38 FRACTION	2302	217			SEC15-T18S-R12E
AMC 014812	RESERVE NO. 39 FRACTION	2302	218			SEC15-T18S-R12E
AMC 014813	SEPT. NO 4	2331	291			SEC06-T18S-R12E
AMC 014814	SEPT. NO 5	2331	290			SEC12-T18S-R11E
AMC 014815	SEPT. NO 6	2331	289			SEC12-T18S-R11E
AMC 014816	TINAJA #3	836	404	1063	578	SEC15-T18S-R12E
AMC 014817	TINAJA #4	836	405	1063	579	SEC21-T18S-R12E
AMC 014818	TINAJA #5	836	406	1063	580	SEC21-T18S-R12E
AMC 014821	TINAJA #9	836	410	1063	581	SEC21-T18S-R12E
AMC 014822	TINAJA #10	836	411	1063	582	SEC21-T18S-R12E
AMC 014823	TINAJA #11	836	412	1072	589	SEC21-T18S-R12E
AMC 014824	TINAJA #12	836	413	1063	583	SEC21-T18S-R12E
AMC 014825	TINAJA NO. 14	883	17			SEC21-T18S-R12E
AMC 014826	TINAJA #16	915	298	1089	153	SEC15-T18S-R12E
AMC 014827	TINAJA NO. 19	2302	207			SEC21-T18S-R12E
AMC 014828	TINAJA NO. 20	2302	208			SEC21-T18S-R12E
AMC 014829	TINAJA NO. 21	2302	209			SEC21-T18S-R12E
AMC 014830	TINAJA NO. 22	2302	210			SEC21-T18S-R12E
AMC 014831	TINAJA NO. 23	2302	211			SEC21-T18S-R12E
AMC 014832	TINAJA NO. 24	2302	212			SEC22-T18S-R12E
AMC 014833	TINAJA NO. 25	2302	213			SEC21-T18S-R12E
AMC 014834	TINAJA NO. 26	2302	214			SEC22-T18S-R12E
AMC 014835	VIRGINIA #1	1734	53	1746	522	SEC17-T18S-R12E
AMC 014836	VIRGINIA #2	1734	54	1746	523	SEC17-T18S-R12E
AMC 014837	VIRGINIA #3	1734	55	1746	524	SEC17-T18S-R12E
AMC 014838	VIRGINIA #4	1734	56	1748	571	SEC17-T18S-R12E
AMC 19084	Rich 1	3934	532			SEC34-T17S-R13E
AMC 19088	Rich 3	3934	534			SEC34-T17S-R13E
AMC 19088	Rich 5	3934	536			SEC34-T17S-R13E
AMC 19090	Rich 7	3934	538			SEC34-T17S-R13E
AMC 19092	Rich 9	3934	540			SEC27-T17S-R13E
AMC 19094	Rich 11	3934	542			SEC27-T17S-R13E
AMC 19096	Rich 13	2233	16			SEC27-T17S-R13E

Date: 7/23/2013

RECEIVED
7/23/2013 10:53 AM
PIMA COUNTY RECORDS OFFICE

County: Pima
State: AZ

EXHIBIT A

BLM Serial #	Claim Name	Original Recording		Amended Recording		Location
		Recording #	Page #	Recording #	Page #	
AMC 19098	Rich 15	2233	18			
AMC 19100	Rich 17	2233	20			SEC27-T17S-R13E
AMC 19102	Rich 19	3934	544			SEC27-T17S-R13E
AMC 19104	Rich 21	3934	546			SEC27-T17S-R13E
AMC 19106	Rich 23	3934	548			SEC27-T17S-R13E
AMC 19108	Rich 25	3934	550			SEC27-T17S-R13E
AMC 19110	Rich 27	3934	552			SEC27-T17S-R13E
AMC 19111	Rich 28	3934	553			SEC34-T17S-R13E
AMC 19112	Rich 29	3934	554			SEC34-T17S-R13E
AMC 19114	Rich 31	3934	556			SEC34-T17S-R13E
AMC 19115	Rich 32	3934	557			SEC34-T17S-R13E
AMC 19278	Eric 10	2220	175			SEC34-T17S-R13E
AMC 19280	Eric 12	2220	177			SEC34-T17S-R13E
AMC 19282	Eric 14	2220	179			SEC34-T17S-R13E
AMC 19284	Eric 16	2220	181			SEC34-T17S-R13E
AMC 19286	Eric 18	3934	527			SEC34-T17S-R13E
AMC 19292	Eric 24	2220	189			SEC34-T17S-R13E
AMC 19294	Eric 26	2220	191			SEC34-T17S-R13E
AMC 19296	Eric 28	2220	193			SEC34-T17S-R13E
AMC 19298	Eric 30	2220	195			SEC34-T17S-R13E
AMC 19300	Eric 32	2220	197			SEC34-T17S-R13E
AMC 19302	Eric 34	2220	199			SEC27-T17S-R13E
AMC 19304	Eric 36	2220	201			SEC27-T17S-R13E
AMC 19306	Eric 38	2220	203			SEC27-T17S-R13E
AMC 19308	Eric 40	2220	205			SEC27-T17S-R13E
AMC 19310	Eric 42	2220	207			SEC27-T17S-R13E
AMC 19314	Eric 46	2238	305			SEC27-T17S-R13E
AMC 19316	Eric 48	2238	303			SEC27-T17S-R13E
AMC 19318	Eric 50	2238	301			SEC27-T17S-R13E
AMC 267423	ANTICIPATION # 9	8011	2117			SEC10-T18S-R12E
AMC 267424	ANTICIPATION #10	8011	2120			SEC10-T18S-R12E
AMC 267425	ANTICIPATION #20	8011	2123			SEC10-T18S-R12E
AMC 267426	ANTICIPATION #24	8011	2125			SEC10-T18S-R12E
AMC 267427	TINAJA NO. 6	8011	2135			SEC15-T18S-R12E
AMC 267428	TINAJA NO. 7	8011	2133			SEC22-T18S-R12E
AMC 267429	COPPER EMPIRE #1	8011	2127			SEC21-T18S-R12E
AMC 267430	JULY NO. 5	8011	2129			SEC09-T18S-R12E
AMC 267431	RESERVE #3	8011	2131			SEC10-T18S-R12E

Date: 7/23/2013

AMC 267431
RESERVE #3
JULY NO. 5
COPPER EMPIRE #1
TINAJA NO. 7
TINAJA NO. 6
ANTICIPATION #24
ANTICIPATION #20
ANTICIPATION #10
ANTICIPATION #9

County: Pima
State: AZ

EXHIBIT A

BLM Serial #	Claim Name	Original Recording		Amended Recording		Location
		Recording #	Page #	Recording #	Page #	
AMC 343969	OXIDE 1	10401	205			SEC06-T18S-R12E
AMC 343970	OXIDE 2	10401	207			SEC06-T18S-R12E
AMC 343971	OXIDE 3	10401	209			SEC06-T18S-R12E
AMC 343972	OXIDE 4	10401	211			SEC06-T18S-R12E
AMC 343973	OXIDE 5	10401	213			SEC05-T18S-R12E
AMC 343974	OXIDE 6	10401	215			SEC05-T18S-R12E
AMC 343975	OXIDE 7	10401	217			SEC05-T18S-R12E
AMC 343976	OXIDE 8	10401	219			SEC05-T18S-R12E
AMC 343977	OXIDE 9	10401	221			SEC05-T18S-R12E
AMC 343978	OXIDE 10	10401	223			SEC05-T18S-R12E
AMC 343979	OXIDE 11	10401	225			SEC05-T18S-R12E
AMC 343980	OXIDE 12	10401	227			SEC05-T18S-R12E
AMC 343981	OXIDE 13	10401	229			SEC05-T18S-R12E
AMC 343982	OXIDE 14	10401	231			SEC05-T18S-R12E
AMC 343983	OXIDE 15	10401	233			SEC05-T18S-R12E
AMC 343984	OXIDE 16	10401	235			SEC05-T18S-R12E
AMC 343985	OXIDE 17	10401	237			SEC05-T18S-R12E
AMC 343986	OXIDE 18	10401	239			SEC05-T18S-R12E
AMC 343987	OXIDE 19	10401	241			SEC05-T18S-R12E
AMC 343988	OXIDE 20	10401	243			SEC05-T18S-R12E
AMC 343989	OXIDE 21	10401	245			SEC05-T18S-R12E
AMC 343990	OXIDE 22	10401	247			SEC05-T18S-R12E
AMC 343991	OXIDE 23	10401	249			SEC05-T18S-R12E
AMC 343992	OXIDE 24	10401	251			SEC05-T18S-R12E
AMC 343993	OXIDE 25	10401	253			SEC06-T18S-R12E
AMC 343994	OXIDE 26	10401	255			SEC06-T18S-R12E
AMC 343995	OXIDE 27	10401	257			SEC05-T18S-R12E
AMC 343996	OXIDE 28	10401	259			SEC05-T18S-R12E
AMC 343997	OXIDE 29	10401	261			SEC05-T18S-R12E
AMC 343998	OXIDE 30	10401	263			SEC05-T18S-R12E
AMC 343999	OXIDE 31	10401	265			SEC05-T18S-R12E
AMC 344000	OXIDE 32	10401	267			SEC05-T18S-R12E
AMC 344001	OXIDE 33	10401	269			SEC05-T18S-R12E
AMC 344002	OXIDE 34	10401	271			SEC05-T18S-R12E
AMC 344003	OXIDE 35	10401	273			SEC05-T18S-R12E
AMC 344004	OXIDE 36	10401	275			SEC05-T18S-R12E
AMC 354955	JAKE #1	11455	2469			SEC11-T18S-R12E
AMC 354956	JAKE #2	11455	2471			SEC11-T18S-R12E

Date: 7/23/2013

AMC 354955
JAKE #1
AMC 354956
JAKE #2

EXHIBIT A

County: Pima

State: AZ

BLM Serial #	Claim Name	Original Recording		Amended Recording		Location
		Recording #	Page #	Recording #	Page #	
AMC 354967	JAKE #3	11455	2473			SEC11-T18S-R12E
AMC 354968	JAKE #4	11455	2475			SEC11-T18S-R12E
AMC 354969	JAKE #5	11455	2477	13425	16	SEC11-T18S-R12E
AMC 354970	JAKE #6	11455	2479	13425	18	SEC11-T18S-R12E
AMC 354971	JAKE #7	11455	2481	13425	20	SEC11-T18S-R12E
AMC 354972	JAKE #8	11455	2483			SEC11-T18S-R12E
AMC 354973	JAKE #9	11455	2485			SEC11-T18S-R12E
AMC 354974	JAKE #10	11455	2487			SEC11-T18S-R12E
AMC 354975	JAKE #11	11455	2489			SEC11-T18S-R12E
AMC 354976	JAKE #12	11455	2491			SEC11-T18S-R12E
AMC 354977	JAKE #13	11455	2493	13425	22	SEC11-T18S-R12E
AMC 354978	JAKE #14	11455	2495	13425	24	SEC11-T18S-R12E
AMC 354979	JAKE #15	11455	2497	13425	26	SEC11-T18S-R12E
AMC 354980	JAKE #16	11455	2499	13425	28	SEC12-T18S-R12E
AMC 354981	JAKE #17	11455	2501	13425	30	SEC12-T18S-R12E
AMC 354982	JAKE #18	11455	2503	13425	32	SEC12-T18S-R12E
AMC 354983	JAKE #19	11455	2505	13425	34	SEC12-T18S-R12E
AMC 354984	JAKE #20	11455	2507	13425	36	SEC12-T18S-R12E
AMC 354985	JAKE #21	11455	2509	13425	38	SEC12-T18S-R12E
AMC 354986	JAKE #22	11455	2511	13425	40	SEC12-T18S-R12E
AMC 354987	JAKE #23	11455	2513	13425	42	SEC12-T18S-R12E
AMC 354988	JAKE #24	11455	2515	13425	44	SEC12-T18S-R12E
AMC 354989	JAKE #25	11455	2517	13425	46	SEC12-T18S-R12E
AMC 354990	JAKE #26	11455	2519	13425	48	SEC12-T18S-R12E
AMC 354992	JAKE #28	11455	2523	13425	50	SEC12-T18S-R12E
AMC 354993	JAKE #29	11455	2525	13425	52	SEC12-T18S-R12E
AMC 354994	JAKE #30	11455	2527	13425	54	SEC12-T18S-R12E
AMC 354995	JAKE #31	11455	2529	13425	56	SEC12-T18S-R12E
AMC 354996	JAKE #32	11455	2531	13425	58	SEC12-T18S-R12E
AMC 354997	JAKE #33	11455	2533	13425	60	SEC12-T18S-R12E
AMC 354998	JAKE #34	11455	2535	13425	62	SEC12-T18S-R12E
AMC 354999	JAKE #35	11455	2537	13478	4	SEC12-T18S-R12E
AMC 355000	JAKE #36	11455	2539	13478	2	SEC12-T18S-R12E
AMC 389660	SIR #1	13245	553			SEC04-T18S-R12E
AMC 389661	SIR #2	13245	555			SEC04-T18S-R12E
AMC 389662	SIR #3	13245	557			SEC04-T18S-R12E
AMC 389663	SIR #4	13245	559			SEC04-T18S-R12E
AMC 389664	SIR #5	13245	581			SEC04-T18S-R12E

Date: 7/23/2013

EXHIBIT A

County: Pima

State: AZ

BLM Serial #	Claim Name	Original Recording		Amended Recording		Location
		Recording #	Page #	Recording #	Page #	
AMC 389665	SIR #6	13245	563			SEC04-T18S-R12E
AMC 389666	SIR #7	13245	565			SEC04-T18S-R12E
AMC 389667	SIR #8	13245	567			SEC04-T18S-R12E
AMC 389668	SIR #9	13245	569			SEC04-T18S-R13E
AMC 389669	SIR #10	13245	571			SEC04-T18S-R12E
AMC 389670	SIR #11	13245	573			SEC04-T18S-R12E
AMC 389671	SIR #12	13245	575			SEC04-T18S-R12E
AMC 389672	SIR #13	13245	577			SEC04-T18S-R12E
AMC 389673	SIR #14	13245	579			SEC04-T18S-R12E
AMC 389674	SIR #15	13245	581			SEC04-T18S-R12E
AMC 389675	SIR #16	13245	583			SEC04-T18S-R12E
AMC 389676	SIR #17	13245	585			SEC04-T18S-R12E
AMC 389677	SIR #18	13245	587			SEC04-T18S-R12E
AMC 389678	SIR #19	13245	589			SEC04-T18S-R12E
AMC 389679	SIR #20	13245	591			SEC04-T18S-R12E
AMC 389680	SIR #21	13245	593			SEC04-T18S-R12E
AMC 389681	SIR #22	13245	595			SEC04-T18S-R12E
AMC 389682	SIR #23	13245	597			SEC04-T18S-R12E
AMC 389683	SIR #24	13245	599			SEC04-T18S-R12E
AMC 389684	SIR #25	13245	601			SEC04-T18S-R12E
AMC 389685	SIR #26	13245	603			SEC04-T18S-R12E
AMC 389686	SIR #27	13245	605			SEC04-T18S-R12E
AMC 389687	SIR #28	13245	607			SEC04-T18S-R12E
AMC 389688	SIR #29	13245	609			SEC04-T18S-R12E
AMC 389694	SIR #35	13245	621			SEC01-T18S-R12E
AMC 389695	SIR #36	13245	623			SEC01-T18S-R12E
AMC 389696	SIR #37	13245	625			SEC04-T18S-R12E
AMC 389697	SIR #38	13245	627			SEC04-T18S-R12E
AMC 389698	SIR #39	13245	629			SEC04-T18S-R12E
AMC 389699	SIR #40	13245	631			SEC04-T18S-R12E
AMC 389700	SIR #41	13245	633			SEC04-T18S-R12E
AMC 389701	SIR #42	13245	635			SEC04-T18S-R12E
AMC 390053	BND #1	13258	219			SEC23-T18S-R12E
AMC 390054	BND #2	13258	221			SEC23-T18S-R12E
AMC 390055	BND #3	13258	223			SEC23-T18S-R12E
AMC 390056	BND #4	13258	225			SEC23-T18S-R12E
AMC 390057	BND #5	13258	227			SEC23-T18S-R12E
AMC 390058	BND #8	13258	229			SEC23-T18S-R12E

Date: 7/23/2013

County: Pima
State: AZ

EXHIBIT A

BLM Serial #	Claim Name
AMC 390059	BND #7
AMC 392440	CGO-1
AMC 392441	CGO-2
AMC 392442	CGO-3
AMC 392443	CGO-4
AMC 394407	ANT-1
AMC 394408	ANT-2
AMC 394409	ANT-3
AMC 394410	ANT-4
AMC 394411	ANT-5
AMC 395461	VIRGINIA-5
AMC 395462	JAKE #27R
AMC 395849	SIR #44
AMC 395850	SIR #45
AMC 395851	SIR #46
AMC 395852	SIR #47
AMC 395853	SIR #48
AMC 395854	SIR #49
AMC 395855	SIR #50
AMC 395856	SIR #51
AMC 395857	SIR #52
AMC 395858	SIR #53
AMC 395859	SIR #54
AMC 395860	SIR #55
AMC 395861	SIR #56
AMC 395862	SIR #57
AMC 395863	SIR #58
AMC 396113	TATE-1
AMC 396114	TATE-2
AMC 396115	TATE-3
AMC 396116	TATE-4
AMC 396508	CONHILL-1R
AMC 396509	MSP-1
AMC 396510	MSP-2
AMC 396511	MSP-3
AMC 396512	MSP-4
AMC 396513	MSP-5
AMC 396514	MSP-6

Original Recording		Amended Recording		Location
Recording #	Page #	Recording #	Page #	
13256	231			SEC23-T18S-R12E
13312	161			SEC05-T18S-R12E
13312	163			SEC04-T18S-R12E
13312	165			SEC04-T18S-R12E
13312	167			SEC04-T18S-R12E
13373	29			SEC04-T18S-R12E
13373	31			SEC03-T18S-R12E
13373	33			SEC03-T18S-R12E
13373	35			SEC10-T18S-R12E
13373	37			SEC10-T18S-R12E
13442	6			SEC10-T18S-R12E
13442	8			SEC20-T18S-R12E
13477	139			SEC12-T18S-R12E
13477	141			SEC02-T18S-R12E
13477	143			SEC02-T18S-R12E
13477	145			SEC02-T18S-R12E
13477	147			SEC02-T18S-R12E
13477	149			SEC02-T18S-R12E
13477	151			SEC02-T18S-R12E
13477	153			SEC01-T18S-R12E
13477	155			SEC01-T18S-R12E
13477	157			SEC01-T18S-R12E
13477	159			SEC01-T18S-R12E
13477	161			SEC12-T18S-R12E
13477	163			SEC12-T18S-R12E
13477	165			SEC12-T18S-R12E
13477	167			SEC01-T18S-R12E
13496	484			SEC04-T18S-R12E
13496	486			SEC04-T18S-R12E
13496	488			SEC04-T18S-R12E
13496	490			SEC04-T18S-R12E
13543	290			SEC04-T18S-R12E
13543	292			SEC18-T18S-R12E
13543	294			SEC35-T17S-R12E
13543	296			SEC35-T17S-R12E
13543	298			SEC35-T17S-R12E
13543	300			SEC35-T17S-R12E
13543	302			SEC35-T17S-R12E

Date: 7/23/2013

ES-01 V 21 07 00
2013 AUG 12 A 10 53
SOLICITORS OFFICE

County: Pima
State: AZ

EXHIBIT A

Original Recording		Amended Recording		Location
Recording #	Page #	Recording #	Page #	
13543	304			SEC35-T17S-R12E
13543	306			SEC35-T17S-R12E
13543	308			SEC35-T17S-R12E
13543	310			SEC35-T17S-R12E
13543	312			SEC35-T17S-R12E
13543	314			SEC35-T17S-R12E
13543	316			SEC35-T17S-R12E
13543	318			SEC35-T17S-R12E
13543	320			SEC35-T17S-R12E
13543	322			SEC35-T17S-R12E
13543	324			SEC35-T17S-R12E
13543	326			SEC35-T17S-R12E
13543	328			SEC35-T17S-R12E
13543	330			SEC35-T17S-R12E
13543	332			SEC35-T17S-R12E
13543	334			SEC35-T17S-R12E
13543	336			SEC26-T17S-R12E
13543	338			SEC26-T17S-R12E
13543	340			SEC26-T17S-R12E
13543	342			SEC25-T17S-R12E
13543	344			SEC25-T17S-R12E
13543	346			SEC25-T17S-R12E
13543	348			SEC25-T17S-R12E
13543	350			SEC25-T17S-R12E
13543	352			SEC25-T17S-R12E
13543	354			SEC25-T17S-R12E
13543	356			SEC25-T17S-R12E
13543	358			SEC25-T17S-R12E
13543	360			SEC25-T17S-R12E
13543	362			SEC25-T17S-R12E
13543	364			SEC25-T17S-R12E
13543	366			SEC25-T17S-R12E
13543	368			SEC25-T17S-R12E
13543	370			SEC25-T17S-R12E
13543	372			SEC25-T17S-R12E
13543	374			SEC25-T17S-R12E
13543	376			SEC25-T17S-R12E
13543	378			SEC25-T17S-R12E

Date: 7/23/2013

ES-01 V 21 07 00
2013 AUG 12 A 10 54
SOLICITORS OFFICE

EXHIBIT A

County: Pima

State: AZ

BLM Serial #	Claim Name	Original Recording		Amended Recording		Location
		Recording #	Page #	Recording #	Page #	
AMC 396553	MSP-45	13543	380			SEC25-T17S-R12E
AMC 396554	MSP-46	13543	382			SEC25-T17S-R12E
AMC 396555	MSP-47	13543	384			SEC25-T17S-R12E
AMC 396556	MSP-48	13543	388			SEC25-T17S-R12E
AMC 396557	MSP-49	13543	388			SEC25-T17S-R12E
AMC 396558	MSP-50	13543	390			SEC24-T17S-R12E
AMC 396559	MSP-51	13543	392			SEC24-T17S-R12E
AMC 396560	MSP-52	13543	394			SEC24-T17S-R12E
AMC 396561	MSP-53	13543	396			SEC24-T17S-R12E
AMC 396562	MSP-54	13543	398			SEC24-T17S-R12E
AMC 396563	MSP-55	13543	400			SEC24-T17S-R12E
AMC 396564	MSP-56	13543	402			SEC24-T17S-R12E
AMC 396565	MSP-57	13543	404			SEC24-T17S-R12E
AMC 396566	MSP-58	13543	406			SEC24-T17S-R12E
AMC 396567	MSP-59	13543	408			SEC24-T17S-R12E
AMC 396630	MSP-60	13553	298			SEC24-T17S-R12E
AMC 396631	MSP-61	13553	300			SEC24-T17S-R12E
AMC 396632	MSP-62	13553	302			SEC24-T17S-R12E
AMC 396633	MSP-63	13553	304			SEC24-T17S-R12E
AMC 396634	MSP-64	13553	306			SEC24-T17S-R12E
AMC 396635	MSP-65	13553	308			SEC24-T17S-R12E
AMC 396636	MSP-66	13553	310			SEC24-T17S-R12E
AMC 396637	MSP-67	13553	312			SEC24-T17S-R12E
AMC 396638	MSP-68	13553	314			SEC24-T17S-R12E
AMC 396639	MSP-69	13553	316			SEC24-T17S-R12E
AMC 396640	MSP-70	13553	318			SEC19-T17S-R13E
AMC 396641	MSP-71	13553	320			SEC19-T17S-R13E
AMC 396642	MSP-72	13553	322			SEC19-T17S-R13E
AMC 396643	MSP-73	13553	324			SEC19-T17S-R13E
AMC 396644	MSP-74	13553	326			SEC19-T17S-R13E
AMC 396645	MSP-75	13553	328			SEC19-T17S-R13E
AMC 396646	MSP-76	13553	330			SEC35-T17S-R12E
AMC 396647	MSP-77	13553	332			SEC35-T17S-R12E
AMC 396648	RSR-6	13553	334			SEC26-T17S-R12E
AMC 396649	RSR-8	13553	336			SEC26-T17S-R12E
AMC 396650	RSR-10	13553	338			SEC26-T17S-R12E
AMC 396651	RSR-12	13553	295			SEC26-T17S-R12E
AMC 396652	RSR-14	13553	340			SEC26-T17S-R12E

Date: 7/23/2013

Page 14

RECEIVED
 COUNTY CLERK'S OFFICE
 JUL 23 2013 10:51 AM

EXHIBIT A

County: Pima

State: AZ

BLM Serial #	Claim Name	Original Recording		Amended Recording		Location
		Recording #	Page #	Recording #	Page #	
AMC 396653	RSR-16	13553	342			SEC26-T17S-R12E
AMC 396654	RSR-18	13553	344			SEC26-T17S-R12E
AMC 396655	RSR-20	13553	346			SEC26-T17S-R12E
AMC 396656	RSR-22	13553	348			SEC26-T17S-R12E
AMC 396657	RSR-23	13553	350			SEC34-T17S-R12E
AMC 396658	RSR-24	13553	352			SEC26-T17S-R12E
AMC 396659	RSR-25	13553	354			SEC34-T17S-R12E
AMC 396660	RSR-26	13553	356			SEC34-T17S-R12E
AMC 396661	RSR-27	13553	358			SEC26-T17S-R12E
AMC 396662	RSR-28	13553	360			SEC26-T17S-R12E
AMC 396663	RSR-29	13553	362			SEC26-T17S-R12E
AMC 396664	RSR-30	13553	364			SEC26-T17S-R12E
AMC 396665	RSR-31	13553	366			SEC26-T17S-R12E
AMC 396666	RSR-32	13553	368			SEC26-T17S-R12E
AMC 396667	RSR-33	13553	370			SEC26-T17S-R12E
AMC 396668	RSR-34	13553	372			SEC26-T17S-R12E
AMC 396669	RSR-35	13553	374			SEC26-T17S-R12E
AMC 396670	RSR-36	13553	376			SEC26-T17S-R12E
AMC 396671	RSR-37	13553	378			SEC26-T17S-R12E
AMC 396672	RSR-38	13553	380			SEC26-T17S-R12E
AMC 396673	RSR-39	13553	382			SEC26-T17S-R12E
AMC 396674	RSR-40	13553	384			SEC26-T17S-R12E
AMC 396675	RSR-41	13553	386			SEC26-T17S-R12E
AMC 396676	RSR-42	13553	388			SEC26-T17S-R12E
AMC 396677	RSR-43	13553	390			SEC26-T17S-R12E
AMC 396678	RSR-44	13553	392			SEC26-T17S-R12E
AMC 396679	RSR-45	13553	394			SEC26-T17S-R12E
AMC 397095	MSP-78	13605	939			SEC26-T17S-R12E
AMC 397096	MSP-79	13605	941			SEC26-T17S-R12E
AMC 397097	MSP-80	13605	943			SEC26-T17S-R12E
AMC 397098	MSP-81	13605	945			SEC26-T17S-R12E
AMC 397099	MSP-82	13605	947			SEC26-T17S-R12E
AMC 397100	MSP-83	13605	949			SEC26-T17S-R12E
AMC 397101	MSP-84	13605	951			SEC26-T17S-R12E
AMC 397102	MSP-85	13605	953			SEC25-T17S-R12E
AMC 397103	MSP-86	13605	955			SEC25-T17S-R12E
AMC 397104	MSP-87	13605	957			SEC25-T17S-R12E
AMC 397108	MSP-91	13605	965			SEC25-T17S-R12E

Date: 7/23/2013

Page 15

RECEIVED
 COUNTY CLERK'S OFFICE
 JUL 23 2013 10:51 AM

EXHIBIT A

County: Pima

State: AZ

BLM Serial# Claim Name

AMC 401704 MSP 90
 AMC 416258 ARNI-21
 AMC 416259 ARNI-22
 AMC 416260 ARNI-23
 AMC 416261 ARNI-24
 AMC 416262 ARNI-26
 AMC 416263 ARNI-29
 AMC 421078 ARNI-4
 AMC 421079 ARNI-11
 AMC 421080 DAN-1
 AMC 421081 DAN-2
 AMC 421082 DIANA-1
 AMC 421083 DIANA-2
 AMC 421084 DIANA-3
 AMC 421085 DIANA-4
 AMC 421086 DIANA-5
 AMC 421087 DIANA-6
 AMC 421088 DIANA-7
 AMC 421089 DIANA-8
 AMC 423774 TAMRA-1
 AMC 423775 TAMRA-2
 AMC 423776 TAMRA-3

Original Recording

Amended Recording

Recording#	Page#	Recording#	Page#	Location
	13871		1141	SEC25-T17S-R12E
20121710268				SEC07-T18S-R13E
20121710269				SEC07-T18S-R13E
20121710270				SEC07-T18S-R13E
20121710271				SEC07-T18S-R13E
20121710272				SEC01-T18S-R12E
20121710273				SEC04-T18S-R12E
20130370748				SEC36-T17S-R12E
20130370749				SEC36-T17S-R12E
20130370750				SEC36-T17S-R12E
20130370751				SEC36-T17S-R12E
20130370752				SEC36-T17S-R12E
20130370753				SEC36-T17S-R12E
20130370754				SEC36-T17S-R12E
20130370755				SEC36-T17S-R12E
20130370756				SEC36-T17S-R12E
20130370757				SEC36-T17S-R12E
20130370758				SEC36-T17S-R12E
20130370759				SEC36-T17S-R12E
20131900493				SEC04-T18S-R12E
20131900492				SEC04-T18S-R12E
20131900491				SEC04-T18S-R12E

INDEXED
 AUG 22 2013
 BY: *gr*

PHOENIX, ARIZONA
 AUG 12 12:10 PM '13
 FEDERAL BUREAU OF INVESTIGATION
 PHOENIX OFFICE

United States Department of the Interior
Bureau of Land Management
 LANDS/RECREATION & PLANNING
 ONE N CENTRAL AVE
 PHOENIX, AZ 85004 -2203
 Phone: 602-417-9200

Receipt

No: 2852739

Transaction #: 2938501		ENTERED INTO COMPUTER
Date of Transaction: 08/12/2013		
CUSTOMER:		AUG 20 2013
FREEPORT MCMORAN COPPER AND GOLD 333 N CENTRAL AVE STE 100 PHOENIX, AZ 85004-2189 US		AUG 22 2013 - Verified - PB

LINE #	QTY	DESCRIPTION	REMARKS	UNIT PRICE	TOTAL
1	1.00	LOCATABLE MINERALS / MINING CLAIMS- NOT NEW-UNADJUD, ONE AUTH NO. ONLY / MINING CLAIM MONEY RECEIVED CASES: AMC14600/\$89740.00	MAINT 2014 (641)	- n/a -	89740.00
TOTAL:					\$89,740.00

PAYMENT INFORMATION			
1	AMOUNT:	89740.00	POSTMARKED: N/A
	TYPE:	CHECK	RECEIVED: 08/12/2013
	CHECK NO:	0000797453	
	NAME:	FREEPORT MCMORAN COPPER AND GOLD 333 N CENTRAL AVE STE 100 PHOENIX AZ 85004-2189 US	

REMARKS

This receipt was generated by the automated BLM Collections and Billing System and is a paper representation of a portion of the official electronic record contained therein.

FREEM **FREEMPORT-McMORAN**
COPPER & GOLD INC.

333 North Central Avenue, Phoenix, AZ 85004 ♦ (602) 366-7348 ♦ (602) 366-7305

Amc 14598
19084
19271 ✓

Amc 267423
343969
354965
389660

Amc 390053
392440
394411
395460

Amc 395849
396113
396508
396630

Amc 397095
399774
401702
416258

December 26, 2012

Bureau of Land Management, Arizona State Office
One North Central Avenue, Suite 800
Phoenix, Arizona 85004-4427

RE: Notice of Intent to Hold Unpatented Mining Claims and Payment of Filing Fee of \$10.00 per Claim

To whom it may concern:

On behalf of Freeport-McMoRan Sierrita, Inc., attached please find a Notice of Intent to Hold Mining Claims and Payment of BLM Maintenance Fee as recorded in the Official Records of Pima County, Arizona at Sequence 20122360503 on August 23, 2012 ("Notice of Intent to Hold") regarding unpatented mining claims as described therein. Also attached is a check in the amount of \$43,660.00 for payment, \$6,260.00 of which is for payment of the attached claims for the required \$10.00 per claim filing fee ("Filing Fees").

626

To the extent required and/or applicable, the Notice of Intent to Hold and Filing Fees are being submitted in compliance with 30 U.S.C. § 28f, as amended, 43 U.S.C. § 1744, as amended, and other implementing Bureau of Land Management regulations.

Please do not hesitate to contact me should you have any questions or concerns at: Freeport-McMoRan Copper & Gold, 333 North Central Avenue, Phoenix, AZ 85004, phone number 602-366-7348, email: chris_franks@fmi.com.

Regards,



Chris Franks

Attachments

RECEIVED
BLM ARIZONA STATE OFFICE
DEC 27 P 1:57
PHOENIX, ARIZONA

ENTERED INTO COMPUTER

2/10/13 AT

NO. OF CLAIMS 626
AMOUNT 6260
RECEIPT NO. 181639
INIT. SL

** BLM-ASO**

F. ANN RODRIGUEZ, RECORDER
Recorded By
DEPUTY RECORDER
4899



SEQUENCE: 20122360503
NO. PAGES: 20
NTINT 08/23/2012 14:49
MAIL
AMOUNT PAID: \$25.00

MAIL
FREEPORT MCMORAN CORPORATION
333 N CENTRAL AVE
PHOENIX AZ 85004

July 25, 2012

After recording, return to:
Freeport-McMoRan Corporation
Attn: D. Stillwell
333 North Central Avenue
Phoenix, AZ 85004

Bureau of Land Management
Department of the Interior
One N. Central Avenue
Phoenix, AZ 85004

NO. OF CLAIMS 626
AMOUNT 87640
RECEIPT NO. 2623995
INIT. SC

** BLM-ASO**

RECEIVED
BLM AZ STATE OFFICE
2012 DEC 27 P 1:57
PHOENIX, ARIZONA
2012

NOTICE OF INTENT TO HOLD MINING CLAIMS AND PAYMENT OF BLM MAINTENANCE FEE

Re: Payment of Annual Claim Maintenance Fee

Dear Sir or Madam:

This will serve as notice that Freeport-McMoRan Sierrita, Inc., whose address for purposes of this filing is Land and Water Department, 333 North Central Ave., Phoenix, Arizona 85004, intends to hold the mining claims and/or mill sites described on Exhibit A attached hereto for the assessment year ending at 12 o'clock, noon, on September 1, 2013 by payment of the annual maintenance fee of \$140 per claim or site. Payment of such amount is made herewith for such assessment year for each of the claims and sites, the name, and BLM serial number with the book and page or index number of recording of the location notice in the official records of Pima County, Arizona, of which, is set forth on Exhibit A attached hereto and by this reference incorporated herein.

Donald A. Stillwell
Donald A. Stillwell for
Freeport-McMoRan Sierrita, Inc.

State of Arizona)
) ss.
County of Maricopa)

RECEIVED
BLM AZ STATE OFFICE
2012 AUG -6 P 3:21
PHOENIX, ARIZONA

The foregoing instrument was acknowledged before me on July 25, 2012,
Donald A. Stillwell, on behalf of Freeport-McMoRan Sierrita, Inc.

(Seal)

Stephanie D. Turton
Notary Public
My commission expires: 11-18-2015




EXHIBIT A

County: Pima

State: AZ

BLM Serial #	Claim Name	Original Recording		Amended Recording		Location
		Recording #	Page #	Recording #	Page #	
AMC 014600	ANTICIPATION #11	818	547			
AMC 014601	ANTICIPATION NO. 13	836	415	1306		302 SEC09-T18S-R12E
AMC 014602	ANTICIPATION NO. 14	836	416			SEC15-T18S-R12E
AMC 014803	ANTICIPATION # 18	836	420			SEC15-T18S-R12E
AMC 014604	ANTICIPATION #19	836	421	1306		303 SEC10-T18S-R12E
AMC 014606	ANTICIPATION #22	915	300	1306		304 SEC10-T18S-R12E
AMC 014607	ANTICIPATION #23	915	301			SEC15-T18S-R12E
AMC 014609	ANTICIPATION #25	923	598			SEC15-T18S-R12E
AMC 014610	BLACK JACK #1	77	289	2270		231 SEC07-T18S-R12E
AMC 014611	BLACK JACK #2	77	288	2280		467 SEC07-T18S-R12E
AMC 014612	BLACK JACK #3	77	287	2280		468 SEC07-T18S-R12E
AMC 014613	BLACK JACK #4	77	286	2280		469 SEC07-T18S-R12E
AMC 014614	BLACK JACK EXT. NO. 1	380	37	2280		489 SEC07-T18S-R12E
AMC 014615	BLACK JACK EXT. NO. 2	380	38	2280		490 SEC06-T18S-R12E
AMC 014616	BLUE BELL 1	808	587	2838		180 SEC10-T18S-R12E
AMC 014617	BLUE BELL 2	808	588	2838		181 SEC03-T18S-R12E
AMC 014618	BLUE BELL 3	808	589	2838		182 SEC03-T18S-R12E
AMC 014619	BLUE BELL 4	808	590	2838		183 SEC04-T18S-R12E
AMC 014620	BLUE BELL 5	808	591	2838		184 SEC04-T18S-R12E
AMC 014621	BLUE BELL 6	808	592	2838		185 SEC04-T18S-R12E
AMC 014622	BLUE BELL 7	808	593	2838		186 SEC04-T18S-R12E
AMC 014623	BLUE BELL 8	808	594	2838		187 SEC04-T18S-R12E
AMC 014624	BLUE BELL 9	808	595	2838		188 SEC04-T18S-R12E
AMC 014625	BLUE BELL 10	808	596	2838		189 SEC03-T18S-R12E
AMC 014626	BLUE BELL 11	808	597	2838		190 SEC03-T18S-R12E
AMC 014627	BLUE BELL 12	808	598	2838		191 SEC03-T18S-R12E
AMC 014628	BLUE BELL 13	808	599	2838		192 SEC04-T18S-R12E
AMC 014629	BLUE BELL #14	808	600	2838		193 SEC04-T18S-R12E
AMC 014630	BLUE BELL 15	809	1	2838		194 SEC04-T18S-R12E
AMC 014631	BLUE BELL 16	809	2	2838		195 SEC04-T18S-R12E
AMC 014632	BLUE BELL 17	809	3	2838		196 SEC04-T18S-R12E
AMC 014633	BLUE BELL 18	809	4	2838		197 SEC04-T18S-R12E
AMC 014634	BLUE BELL 19	809	5	2838		198 SEC04-T18S-R12E
AMC 014635	BLUE BELL 20	809	6	2838		199 SEC04-T18S-R12E
AMC 014636	BLUE BELL 21	809	7	2838		200 SEC04-T18S-R12E
AMC 014637	BLUE BELL 22	809	8	2838		201 SEC03-T18S-R12E
AMC 014638	BOUNDARY #7	1340	322	2838		SEC22-T18S-R12E

Date: 7/20/2012

Page 1

RECEIVED
 BLM AZ STATE OFFICE
 2012 AUG - 6 P 3:31
 PHOENIX ARIZONA
 RECEIVED
 BLM AZ STATE OFFICE
 2012 AUG 27 P 1:57

37/50

EXHIBIT A

County: Pima

State: AZ

BLM Serial #	Claim Name	Original Recording		Amended Recording		Location
		Recording #	Page #	Recording #	Page #	
AMC 014638	BOUNDARY #8	1340	323			SEC22-T18S-R12E
AMC 014640	BOUNDARY #9	1340	324			SEC22-T18S-R12E
AMC 014641	BOUNDARY #10	1340	325			SEC22-T18S-R12E
AMC 014642	BOUNDARY #11	1340	326			SEC22-T18S-R12E
AMC 014643	BOUNDARY #12	1340	327			SEC22-T18S-R12E
AMC 014644	BOUNDARY #13	1340	328			SEC22-T18S-R12E
AMC 014645	BOUNDARY #14	1340	329			SEC22-T18S-R12E
AMC 014646	BOUNDARY #15	1340	330			SEC22-T18S-R12E
AMC 014647	BOUNDARY #16	1340	331			SEC22-T18S-R12E
AMC 014648	BOUNDARY #17	1340	332			SEC22-T18S-R12E
AMC 014649	BOUNDARY #18	1340	333			SEC22-T18S-R12E
AMC 014650	BOUNDARY #19	1340	334			SEC22-T18S-R12E
AMC 014651	BOUNDARY #20	1340	335			SEC22-T18S-R12E
AMC 014652	BOUNDARY #21	1340	336			SEC22-T18S-R12E
AMC 014653	BOUNDARY #22	1340	337			SEC22-T18S-R12E
AMC 014654	BOUNDARY #23 FRACTION	1340	338			SEC22-T18S-R12E
AMC 014855	BOUNDARY #24 FRACTION	1340	339			SEC22-T18S-R12E
AMC 014657	COPPER EMPIRE #2	638	148	1306	307	SEC09-T18S-R12E
AMC 014658	COPPER EMPIRE #3	817	51	1306	308	SEC09-T18S-R12E
AMC 014659	COPPER EMPIRE #4	817	52	1306	309	SEC09-T18S-R12E
AMC 014660	COPPER EMPIRE #5	817	53	1306	310	SEC09-T18S-R12E
AMC 014661	COPPER EMPIRE #6	817	54	1306	311	SEC09-T18S-R12E
AMC 014662	COPPER EMPIRE #7	817	55	2838	178	SEC09-T18S-R12E
AMC 014663	COPPER EMPIRE #8	817	56	1306	313	SEC09-T18S-R12E
AMC 014664	COPPER EMPIRE #9	817	57	2838	179	SEC04-T18S-R12E
AMC 014665	COPPER EMPIRE #10	817	58	1306	315	SEC10-T18S-R12E
AMC 014666	COPPER GIANT #1	638	139	2731	371	SEC05-T18S-R12E
AMC 014667	COPPER GIANT #2	638	140	2731	372	SEC04-T18S-R12E
AMC 014668	COPPER GIANT #3	638	141	2731	373	SEC05-T18S-R12E
AMC 014669	COPPER GIANT #4	638	142	2731	374	SEC05-T18S-R12E
AMC 014670	COPPER GIANT #5	638	143	2731	375	SEC05-T18S-R12E
AMC 014671	COPPER GIANT #6	638	144	2731	376	SEC05-T18S-R12E
AMC 014672	COPPER GIANT #7	638	145	2731	377	SEC05-T18S-R12E
AMC 014673	COPPER GIANT #8	638	146	2731	378	SEC05-T18S-R12E
AMC 014674	COPPER JOHN EXTENSION #19	580	199	1038	524	SEC20-T18S-R12E
AMC 014675	COPPER JOHN EXTENSION #21	580	201	1038	526	SEC16-T18S-R12E

Date: 7/20/2012

2012 AUG -6 P 3:31
 BLM AZ STATE OFFICE

RECEIVED
 BLM AZ STATE OFFICE
 2012 FEB 27 P 1:50

DISTRICT OFFICE

36/40

EXHIBIT A

County: Pima

State: AZ

BLM Serial #	Claim Name	Original Recording		Amended Recording		
		Recording #	Page #	Recording #	Page #	Location
AMC 014676	COPPER JOHN EXTENSION #23	580	203	1038	527	SEC20-T18S-R12E
AMC 014677	COPPER JOHN EXTENSION #24	580	204	1063	584	SEC21-T18S-R12E
AMC 014678	COPPER JOHN EXTENSION #25	580	205	1038	528	SEC21-T18S-R12E
AMC 014679	COPPER JOHN EXTENSION #26	580	206	1049	250	SEC17-T18S-R12E
AMC 014680	COPPER JOHN EXTENSION #27	580	207	1063	585	SEC20-T18S-R12E
AMC 014681	COPPER JOHN EXTENSION #28	580	208	1063	586	SEC20-T18S-R12E
AMC 014682	COPPER JOHN EXTENSION #29	580	209	1063	587	SEC20-T18S-R12E
AMC 014683	COPPER JOHN EXTENSION #30	580	210	1063	588	SEC20-T18S-R12E
AMC 014684	COPPER JOHN EXTENSION #31	580	211	1079	541	SEC20-T18S-R12E
AMC 014685	COPPER JOHN EXTENSION #35	580	215	1049	251	SEC17-T18S-R12E
AMC 014686	COPPER JOHN EXTENSION #42	784	59	2740	104	SEC09-T18S-R12E
AMC 014687	COPPER JOHN EXTENSION #43	784	60	2740	105	SEC09-T18S-R12E
AMC 014688	DEC NO. 1	2241	152			SEC07-T18S-R12E
AMC 014689	DEC NO. 2	2241	153			SEC07-T18S-R12E
AMC 014690	ESCONDIDO #1	76	623	1742	78	SEC18-T18S-R12E
AMC 014691	FRIJOLE	76	547	2965	149	SEC17-T18S-R12E
AMC 014692	HOPE #1	1469	28			SEC07-T18S-R12E
AMC 014693	HOPE #2	1469	27			SEC18-T18S-R12E
AMC 014694	JULY NO 1	2331	293			SEC18-T18S-R12E
AMC 014695	JULY NO 2	2331	292			SEC18-T18S-R12E
AMC 014697	LUCKY BOY #1	76	547	1742	76	SEC18-T18S-R12E
AMC 014698	MAY 1	1756	197	2838	177	SEC09-T18S-R12E
AMC 014699	MAY BIRD #2	890	286	2485	333	SEC12-T18S-R11E
AMC 014700	MAY BIRD #3	890	287	2485	334	SEC12-T18S-R11E
AMC 014701	MAY BIRD #4	890	288	2485	335	SEC12-T18S-R11E
AMC 014702	MAY BIRD #5	890	289	2485	336	SEC12-T18S-R11E
AMC 014703	MAY BIRD #6	890	290	2485	337	SEC12-T18S-R11E
AMC 014704	MAY BIRD #7	890	291	2485	338	SEC12-T18S-R11E
AMC 014705	MAY BIRD #9	977	133	2485	339	SEC12-T18S-R11E
AMC 014706	MAY BIRD #10	977	134	2485	340	SEC12-T18S-R11E
AMC 014707	MAY BIRD #11	977	135	2485	341	SEC11-T18S-R11E
AMC 014708	MAY BIRD #16	977	140	2485	342	SEC12-T18S-R11E

Date: 7/20/2012

RECEIVED
 BLM AZ STATE OFFICE
 2012 AUG -6 P 3:31
 PHOENIX ARIZONA
 RECEIVED
 BLM AZ STATE OFFICE
 2012 SEP 27 P 1:59

32/58

EXHIBIT A

County: Pima

State: AZ

BLM Serial #	Claim Name	Original Recording		Amended Recording		Location
		Recording #	Page #	Recording #	Page #	
AMC 014709	MAY BIRD #17	977	141	2485	343	SEC12-T18S-R11E
AMC 014710	MAY BIRD #18	977	142	2485	344	SEC12-T18S-R11E
AMC 014711	MAY BIRD #19	977	143	2485	345	SEC12-T18S-R11E
AMC 014712	MAY BIRD #21	977	145	2485	346	SEC07-T18S-R12E
AMC 014713	MAY BIRD #36	1484	547	2485	347	SEC13-T18S-R11E
AMC 014714	MAY BIRD #37	1484	548	2485	348	SEC07-T18S-R12E
AMC 014715	MAY BIRD #38	1484	549	2485	349	SEC13-T18S-R11E
AMC 014716	MAY BIRD #39	1484	550	2485	350	SEC18-T18S-R12E
AMC 014717	MAY BIRD #40	1484	551	2485	351	SEC13-T18S-R11E
AMC 014718	MAY BIRD #41	1484	552	2485	352	SEC18-T18S-R12E
AMC 014719	MAY BIRD #42	1484	553	2485	353	SEC18-T18S-R12E
AMC 014720	MAY BIRD #43	1484	554	2485	354	SEC18-T18S-R12E
AMC 014721	MAY BIRD #44	1484	555	2485	355	SEC18-T18S-R12E
AMC 014722	MAY BIRD #51	1484	562	2485	356	SEC07-T18S-R12E
AMC 014723	MAY BIRD #52	1484	563	2485	357	SEC12-T18S-R11E
AMC 014724	MAY BIRD #58	1484	589	2485	358	SEC06-T18S-R12E
AMC 014725	MAY BIRD #59	1484	570	2485	359	SEC06-T18S-R12E
AMC 014726	MAY BIRD #60	1484	571	2485	360	SEC06-T18S-R12E
AMC 014727	MAY BIRD #62	1484	573	2485	361	SEC06-T18S-R12E
AMC 014728	MONZONITE NO. 1	1602	116			SEC04-T18S-R12E
AMC 014729	NEW YEARS EVE EXT. #12	638	131	2731	379	SEC09-T18S-R12E
AMC 014730	NEW YEARS EVE EXT. #13	638	132	2731	380	SEC09-T18S-R12E
AMC 014731	NEW YEARS EVE EXT. #14	641	66	2731	381	SEC09-T18S-R12E
AMC 014732	NEW YEARS EVE EXT. #15	638	133	2731	382	SEC09-T18S-R12E
AMC 014733	NEW YEARS EVE EXT. #16	638	138	2747	206	SEC08-T18S-R12E
AMC 014734	NEW YEARS EVE EXT. #17	638	129	2731	384	SEC08-T18S-R12E
AMC 014735	NEW YEARS EVE EXT. #18	638	135	2731	385	SEC08-T18S-R12E
AMC 014736	NEW YEARS EVE EXT. #19	638	130	2731	386	SEC09-T18S-R12E
AMC 014737	NEW YEARS EVE EXT. #20	638	134	2731	387	SEC08-T18S-R12E
AMC 014738	NEW YEARS EVE EXT. #21	638	137	2731	388	SEC04-T18S-R12E
AMC 014739	NEW YEARS EVE EXT. #22	638	136	2747	205	SEC08-T18S-R12E
AMC 014740	OAKIE #1	821	79	1079	538	SEC20-T18S-R11E

Date: 7/20/2012

RECEIVED
 BLM AZ STATE OFFICE
 2012 AUG - 6 P 3:31
 PHOENIX, ARIZONA
 RECEIVED
 BLM AZ STATE OFFICE
 2012 FEB 07 P 1:59

32/58

EXHIBIT A

County: Pima

State: AZ

BLM Serial #	Claim Name	Original Recording		Amended Recording		
		Recording #	Page #	Recording #	Page #	Location
AMC 014741	OAKIE #6	821	84	1079	539	SEC20-T18S-R12E
AMC 014742	OAKIE #9	821	87	1079	540	SEC20-T18S-R12E
AMC 014743	OAKIE NO. 21	2302	199			SEC20-T18S-R12E
AMC 014744	OAKIE NO. 22	2302	200			SEC20-T18S-R12E
AMC 014745	OAKIE NO. 23	2302	201			SEC20-T18S-R12E
AMC 014746	OAKIE NO. 24	2302	202			SEC20-T18S-R12E
AMC 014747	OAKIE NO. 25	2302	203			SEC20-T18S-R12E
AMC 014748	OAKIE NO. 26	2302	204			SEC20-T18S-R12E
AMC 014749	OAKIE NO. 27	2302	205			SEC20-T18S-R12E
AMC 014750	OCTOBER NO. 2	2469	245			SEC20-T18S-R12E
AMC 014751	PANA BLANCA EXT. NO. 1	784	62	2379	301	SEC06-T18S-R12E
AMC 014752	PANA BLANCA EXT. NO. 2	784	63	2379	302	SEC07-T18S-R12E
AMC 014753	PANA BLANCA EXT. NO. 3	784	64	2379	303	SEC06-T18S-R12E
AMC 014754	PANA BLANCA EXT. NO. 4	784	65	2379	304	SEC06-T18S-R12E
AMC 014755	PANA BLANCA EXT. NO. 5	784	66	2556	374	SEC07-T18S-R12E
AMC 014756	PANA BLANCA EXTENTION #6	784	68	2379	306	SEC07-T18S-R12E
AMC 014757	PANA BLANCA EXTENTION #7	784	67	2556	375	SEC07-T18S-R12E
AMC 014758	PANA BLANCA EXT. NO. 8	784	69	2379	308	SEC12-T18S-R11E
AMC 014759	P. B. NO. 2	2314	299	2444	238	SEC07-T18S-R12E
AMC 014760	P. B. NO. 5	2330	287	2384	183	SEC06-T18S-R12E
AMC 014761	P. B. NO. 8	2380	290			SEC08-T18S-R12E
AMC 014762	PENA BLANCA #5	681	235	2379	294	SEC05-T18S-R12E
AMC 014763	PLADA #1	2731	365			SEC08-T18S-R12E
AMC 014764	PLADA #2	2731	366			SEC09-T18S-R12E
AMC 014765	PLADA #3	2731	367			SEC09-T18S-R12E
AMC 014766	PLADA #4	2731	368	2747	207	SEC08-T18S-R12E
AMC 014767	PLADA #5	2731	369			SEC09-T18S-R12E
AMC 014768	PLADA #6	2731	370			SEC09-T18S-R12E
AMC 014769	QUARTZ HILL #3	1848	596	2769	82	SEC09-T18S-R12E
AMC 014770	RED HILL EXTENSION #1	512	411	2485	362	SEC18-T18S-R12E
AMC 014771	RED HILL EXTENSION #2	512	412	1072	586	SEC20-T18S-R12E
AMC 014772	RED HILL EXTENSION #3	512	413	1003	382	SEC20-T18S-R12E
				1049	254	SEC20-T18S-R12E

Date: 7/20/2012

RECEIVED
 BLM AZ STATE OFFICE
 2012 AUG -6 P 3:31
 PHOENIX ARIZONA
 RECEIVED
 BLM AZ STATE OFFICE
 2012 DEC 27 P 1:58

32/54

EXHIBIT A

County: Pima

State: AZ

BLM Serial #	Claim Name	Original Recording		Amended Recording		Location
		Recording #	Page #	Recording #	Page #	
AMC 014773	RED HILL EXTENSION #6	646	241	1063	575	SEC17-T18S-R12E
AMC 014774	RED HILL EXTENSION #7	646	242	1072	587	SEC20-T18S-R12E
AMC 014775	RED HILL EXTENSION #10	646	244	1072	588	SEC20-T18S-R12E
AMC 014776	RED HILL EXTENSION #11	646	245	1063	572	SEC20-T18S-R12E
AMC 014777	RED HILL EXTENSION #12	646	246	1063	573	SEC20-T18S-R12E
AMC 014778	RED HILL EXTENSION #13	646	247	1049	256	SEC17-T18S-R12E
AMC 014779	RED HILL EXTENSION #17	821	78	1049	257	SEC17-T18S-R12E
AMC 014781	RESERVE NO. 7	822	486			SEC10-T18S-R12E
AMC 014782	RESERVE NO. 8	822	487			SEC10-T18S-R12E
AMC 014783	RESERVE NO. 9	822	488			SEC10-T18S-R12E
AMC 014784	RESERVE NO. 10	822	489			SEC10-T18S-R12E
AMC 014785	RESERVE NO. 11	822	490			SEC10-T18S-R12E
AMC 014786	RESERVE NO. 12	822	491			SEC10-T18S-R12E
AMC 014787	RESERVE NO. 13	822	492			SEC10-T18S-R12E
AMC 014788	RESERVE NO. 14	822	493			SEC15-T18S-R12E
AMC 014789	RESERVE #15	822	494			SEC10-T18S-R12E
AMC 014790	RESERVE #16	923	581	1154	188	SEC15-T18S-R12E
AMC 014791	RESERVE #17	923	592			SEC15-T18S-R12E
AMC 014792	RESERVE #18	923	593			SEC15-T18S-R12E
AMC 014793	RESERVE #19	923	594			SEC15-T18S-R12E
AMC 014794	RESERVE #20	923	595	1154	189	SEC15-T18S-R12E
AMC 014795	RESERVE #21	923	596			SEC15-T18S-R12E
AMC 014796	RESERVE #22	932	353			SEC15-T18S-R12E
AMC 014797	RESERVE #23	923	582			SEC15-T18S-R12E
AMC 014798	RESERVE #24	923	583			SEC15-T18S-R12E
AMC 014799	RESERVE #25	923	584			SEC15-T18S-R12E
AMC 014800	RESERVE #26	923	585			SEC15-T18S-R12E
AMC 014801	RESERVE #27	923	586			SEC15-T18S-R12E
AMC 014802	RESERVE #28	923	587			SEC15-T18S-R12E
AMC 014803	RESERVE #29	935	566			SEC15-T18S-R12E
AMC 014804	RESERVE #30	923	588			SEC15-T18S-R12E
AMC 014805	RESERVE #31	923	589			SEC15-T18S-R12E
AMC 014806	RESERVE #32	923	590			SEC15-T18S-R12E
AMC 014807	RESERVE #33	923	591			SEC15-T18S-R12E

Date: 7/20/2012

RECEIVED
 BLM AZ STATE OFFICE
 2012 AUG - 6 P 3:31
 PHOENIX, ARIZONA

RECEIVED
 BLM AZ STATE OFFICE
 2012 SEP 07 P 1:50

34/4

EXHIBIT A

County: Pima

State: AZ

BLM Serial #	Claim Name	Original Recording		Amended Recording		Location
		Recording #	Page #	Recording #	Page #	
AMC 014808	RESERVE #34	935	565			SEC15-T18S-R12E
AMC 014809	RESERVE NO. 36 FRACTION	2302	215			SEC15-T18S-R12E
AMC 014810	RESERVE NO. 37 FRACTION	2302	216			SEC15-T18S-R12E
AMC 014811	RESERVE NO. 38 FRACTION	2302	217			SEC15-T18S-R12E
AMC 014812	RESERVE NO. 39 FRACTION	2302	218			SEC15-T18S-R12E
AMC 014813	SEPT. NO 4	2331	291			SEC06-T18S-R12E
AMC 014814	SEPT. NO 5	2331	290			SEC12-T18S-R11E
AMC 014815	SEPT. NO 6	2331	289			SEC12-T18S-R11E
AMC 014816	TINAJA #3	836	404	1063	578	SEC15-T18S-R12E
AMC 014817	TINAJA #4	836	405	1063	579	SEC21-T18S-R12E
AMC 014818	TINAJA #5	836	406	1063	580	SEC21-T18S-R12E
AMC 014821	TINAJA #9	836	410	1063	581	SEC21-T18S-R12E
AMC 014822	TINAJA #10	836	411	1063	582	SEC21-T18S-R12E
AMC 014823	TINAJA #11	836	412	1072	589	SEC21-T18S-R12E
AMC 014824	TINAJA #12	836	413	1063	583	SEC21-T18S-R12E
AMC 014825	TINAJA NO. 14	883	17			SEC21-T18S-R12E
AMC 014826	TINAJA #16	915	298	1089	153	SEC15-T18S-R12E
AMC 014827	TINAJA NO. 19	2302	207			SEC21-T18S-R12E
AMC 014828	TINAJA NO. 20	2302	208			SEC21-T18S-R12E
AMC 014829	TINAJA NO. 21	2302	209			SEC21-T18S-R12E
AMC 014830	TINAJA NO. 22	2302	210			SEC21-T18S-R12E
AMC 014831	TINAJA NO. 23	2302	211			SEC21-T18S-R12E
AMC 014832	TINAJA NO. 24	2302	212			SEC22-T18S-R12E
AMC 014833	TINAJA NO. 25	2302	213			SEC21-T18S-R12E
AMC 014834	TINAJA NO. 26	2302	214			SEC22-T18S-R12E
AMC 014835	VIRGINIA #1	1734	53	1746	522	SEC17-T18S-R12E
AMC 014836	VIRGINIA #2	1734	54	1746	523	SEC17-T18S-R12E
AMC 014837	VIRGINIA #3	1734	55	1746	524	SEC17-T18S-R12E
AMC 014838	VIRGINIA #4	1734	56	1748	571	SEC17-T18S-R12E
AMC 19084	Rich 1	3934	532			SEC34-T17S-R13E
AMC 19086	Rich 3	3934	534			SEC34-T17S-R13E
AMC 19088	Rich 5	3934	536			SEC34-T17S-R13E
AMC 19090	Rich 7	3934	538			SEC34-T17S-R13E
AMC 19092	Rich 9	3934	540			SEC27-T17S-R13E
AMC 19094	Rich 11	3934	542			SEC27-T17S-R13E
AMC 19096	Rich 13	2233	16			SEC27-T17S-R13E

Date: 7/20/2012

Page 7

RECEIVED
 BLM AZ STATE OFFICE
 2012 AUG -6 P 3:31
 PHOENIX AZ 85004

RECEIVED
 BLM AZ STATE OFFICE
 2012 DEC 27 P 1:53
 PHOENIX AZ 85004

36/4

EXHIBIT A

County: Pima

State: AZ

BLM Serial #	Claim Name	Original Recording		Amended Recording		Location
		Recording #	Page #	Recording #	Page #	
AMC 19098	Rich 15	2233	18			SEC27-T17S-R13E
AMC 19100	Rich 17	2233	20			SEC27-T17S-R13E
AMC 19102	Rich 19	3934	544			SEC27-T17S-R13E
AMC 19104	Rich 21	3934	546			SEC27-T17S-R13E
AMC 19106	Rich 23	3934	548			SEC27-T17S-R13E
AMC 19108	Rich 25	3934	550			SEC27-T17S-R13E
AMC 19110	Rich 27	3934	552			SEC27-T17S-R13E
AMC 19111	Rich 28	3934	553			SEC34-T17S-R13E
AMC 19112	Rich 29	3934	554			SEC34-T17S-R13E
AMC 19114	Rich 31	3934	556			SEC34-T17S-R13E
AMC 19115	Rich 32	3934	557			SEC34-T17S-R13E
AMC 19278	Eric 10	2220	175			SEC34-T17S-R13E
AMC 19280	Eric 12	2220	177			SEC34-T17S-R13E
AMC 19282	Eric 14	2220	179			SEC34-T17S-R13E
AMC 19284	Eric 16	2220	181			SEC34-T17S-R13E
AMC 19286	Enc 18	3934	527			SEC34-T17S-R13E
AMC 19292	Eric 24	2220	189			SEC34-T17S-R13E
AMC 19294	Eric 26	2220	191			SEC34-T17S-R13E
AMC 19296	Eric 28	2220	193			SEC34-T17S-R13E
AMC 19298	Eric 30	2220	195			SEC34-T17S-R13E
AMC 19300	Eric 32	2220	197			SEC34-T17S-R13E
AMC 19302	Eric 34	2220	199			SEC27-T17S-R13E
AMC 19304	Eric 36	2220	201			SEC27-T17S-R13E
AMC 19306	Eric 38	2220	203			SEC27-T17S-R13E
AMC 19308	Eric 40	2220	205			SEC27-T17S-R13E
AMC 19310	Eric 42	2220	207			SEC27-T17S-R13E
AMC 19314	Eric 46	2238	305			SEC27-T17S-R13E
AMC 19316	Eric 48	2238	303			SEC27-T17S-R13E
AMC 19318	Enc 50	2238	301			SEC27-T17S-R13E
AMC 267423	ANTICIPATION # 9	8011	2117			SEC10-T18S-R12E
AMC 267424	ANTICIPATION #10	8011	2120			SEC10-T18S-R12E
AMC 267425	ANTICIPATION #20	8011	2123			SEC10-T18S-R12E
AMC 267426	ANTICIPATION #24	8011	2125			SEC10-T18S-R12E
AMC 267427	TINAJA NO. 6	8011	2135			SEC15-T18S-R12E
AMC 267428	TINAJA NO. 7	8011	2133			SEC22-T18S-R12E
AMC 267429	COPPER EMPIRE #1	8011	2127			SEC21-T18S-R12E
AMC 267430	JULY NO. 5	8011	2129			SEC09-T18S-R12E
AMC 267431	RESERVE #3	8011	2131			SEC10-T18S-R12E

Date: 7/20/2012

RECEIVED
 BLM AZ STATE OFFICE
 2012 AUG -6 P 3:31
 PUEBLO, ARIZONA
 RECEIVED
 BLM AZ STATE OFFICE
 2012 AUG 27 P 1:58
 PUEBLO, ARIZONA

38/se

EXHIBIT A

County: Pima

State: AZ

BLM Serial #	Claim Name	Original Recording		Amended Recording		Location
		Recording #	Page #	Recording #	Page #	
AMC 343969	OXIDE 1	10401	205			SEC06-T18S-R12E
AMC 343970	OXIDE 2	10401	207			SEC06-T18S-R12E
AMC 343971	OXIDE 3	10401	209			SEC06-T18S-R12E
AMC 343972	OXIDE 4	10401	211			SEC06-T18S-R12E
AMC 343973	OXIDE 5	10401	213			SEC05-T18S-R12E
AMC 343974	OXIDE 6	10401	215			SEC05-T18S-R12E
AMC 343975	OXIDE 7	10401	217			SEC05-T18S-R12E
AMC 343976	OXIDE 8	10401	219			SEC05-T18S-R12E
AMC 343977	OXIDE 9	10401	221			SEC05-T18S-R12E
AMC 343978	OXIDE 10	10401	223			SEC05-T18S-R12E
AMC 343979	OXIDE 11	10401	225			SEC05-T18S-R12E
AMC 343980	OXIDE 12	10401	227			SEC05-T18S-R12E
AMC 343981	OXIDE 13	10401	229			SEC05-T18S-R12E
AMC 343982	OXIDE 14	10401	231			SEC05-T18S-R12E
AMC 343983	OXIDE 15	10401	233			SEC05-T18S-R12E
AMC 343984	OXIDE 16	10401	235			SEC05-T18S-R12E
AMC 343985	OXIDE 17	10401	237			SEC05-T18S-R12E
AMC 343986	OXIDE 18	10401	239			SEC05-T18S-R12E
AMC 343987	OXIDE 19	10401	241			SEC05-T18S-R12E
AMC 343988	OXIDE 20	10401	243			SEC05-T18S-R12E
AMC 343989	OXIDE 21	10401	245			SEC05-T18S-R12E
AMC 343990	OXIDE 22	10401	247			SEC05-T18S-R12E
AMC 343991	OXIDE 23	10401	249			SEC05-T18S-R12E
AMC 343992	OXIDE 24	10401	251			SEC05-T18S-R12E
AMC 343993	OXIDE 25	10401	253			SEC05-T18S-R12E
AMC 343994	OXIDE 26	10401	255			SEC06-T18S-R12E
AMC 343995	OXIDE 27	10401	257			SEC05-T18S-R12E
AMC 343996	OXIDE 28	10401	259			SEC05-T18S-R12E
AMC 343997	OXIDE 29	10401	261			SEC05-T18S-R12E
AMC 343998	OXIDE 30	10401	263			SEC05-T18S-R12E
AMC 343999	OXIDE 31	10401	265			SEC05-T18S-R12E
AMC 344000	OXIDE 32	10401	267			SEC05-T18S-R12E
AMC 344001	OXIDE 33	10401	269			SEC05-T18S-R12E
AMC 344002	OXIDE 34	10401	271			SEC05-T18S-R12E
AMC 344003	OXIDE 35	10401	273			SEC05-T18S-R12E
AMC 344004	OXIDE 36	10401	275			SEC05-T18S-R12E
AMC 354965	JAKE #1	11455	2469			SEC11-T18S-R12E
AMC 354966	JAKE #2	11455	2471			SEC11-T18S-R12E

Date: 7/20/2012

RECEIVED
 BLM AZ STATE OFFICE
 2012 DEC 27 P 1:58
 PIMA COUNTY, ARIZONA

38/50

EXHIBIT A

County: Pima

State: AZ

BLM Serial #	Claim Name	Original Recording		Amended Recording		Location
		Recording #	Page #	Recording #	Page #	
AMC 354967	JAKE #3	11455	2473			SEC11-T18S-R12E
AMC 354968	JAKE #4	11455	2475			SEC11-T18S-R12E
AMC 354969	JAKE #5	11455	2477	13425	16	SEC11-T18S-R12E
AMC 354970	JAKE #6	11455	2479	13425	18	SEC11-T18S-R12E
AMC 354971	JAKE #7	11455	2481	13425	20	SEC11-T18S-R12E
AMC 354972	JAKE #8	11455	2483			SEC11-T18S-R12E
AMC 354973	JAKE #9	11455	2485			SEC11-T18S-R12E
AMC 354974	JAKE #10	11455	2487			SEC11-T18S-R12E
AMC 354975	JAKE #11	11455	2489			SEC11-T18S-R12E
AMC 354976	JAKE #12	11455	2491			SEC11-T18S-R12E
AMC 354977	JAKE #13	11455	2493	13425	22	SEC11-T18S-R12E
AMC 354978	JAKE #14	11455	2495	13425	24	SEC11-T18S-R12E
AMC 354979	JAKE #15	11455	2497	13425	26	SEC11-T18S-R12E
AMC 354980	JAKE #16	11455	2499	13425	28	SEC12-T18S-R12E
AMC 354981	JAKE #17	11455	2501	13425	30	SEC12-T18S-R12E
AMC 354982	JAKE #18	11455	2503	13425	32	SEC12-T18S-R12E
AMC 354983	JAKE #19	11455	2505	13425	34	SEC12-T18S-R12E
AMC 354984	JAKE #20	11455	2507	13425	36	SEC12-T18S-R12E
AMC 354985	JAKE #21	11455	2509	13425	38	SEC12-T18S-R12E
AMC 354986	JAKE #22	11455	2511	13425	40	SEC12-T18S-R12E
AMC 354987	JAKE #23	11455	2513	13425	42	SEC12-T18S-R12E
AMC 354988	JAKE #24	11455	2515	13425	44	SEC12-T18S-R12E
AMC 354989	JAKE #25	11455	2517	13425	46	SEC12-T18S-R12E
AMC 354990	JAKE #26	11455	2519	13425	48	SEC12-T18S-R12E
AMC 354992	JAKE #28	11455	2523	13425	50	SEC12-T18S-R12E
AMC 354993	JAKE #29	11455	2525	13425	52	SEC12-T18S-R12E
AMC 354994	JAKE #30	11455	2527	13425	54	SEC12-T18S-R12E
AMC 354995	JAKE #31	11455	2529	13425	56	SEC12-T18S-R12E
AMC 354996	JAKE #32	11455	2531	13425	58	SEC12-T18S-R12E
AMC 354997	JAKE #33	11455	2533	13425	60	SEC12-T18S-R12E
AMC 354998	JAKE #34	11455	2535	13425	62	SEC12-T18S-R12E
AMC 354999	JAKE #35	11455	2537	13478	4	SEC12-T18S-R12E
AMC 355000	JAKE #36	11455	2539	13478	2	SEC12-T18S-R12E
AMC 389660	SIR #1	13245	553			SEC04-T18S-R12E
AMC 389661	SIR #2	13245	555			SEC04-T18S-R12E
AMC 389662	SIR #3	13245	557			SEC04-T18S-R12E
AMC 389663	SIR #4	13245	559			SEC04-T18S-R12E
AMC 389664	SIR #5	13245	561			SEC04-T18S-R12E

Date: 7/20/2012

RECEIVED
 BLM AZ STATE OFFICE
 2012 DEC 27 PM 1:58
 PHOENIX, ARIZONA
 2012 AUG - 6 P 3:31 PHOENIX, ARIZONA

RECEIVED
 BLM AZ STATE OFFICE

35/50

EXHIBIT A

County: Pima

State: AZ

BLM Serial #	Claim Name	Original Recording		Amended Recording		Location
		Recording #	Page #	Recording #	Page #	
AMC 389665	SIR #6	13245	563			SEC04-T18S-R12E
AMC 389666	SIR #7	13245	565			SEC04-T18S-R12E
AMC 389667	SIR #8	13245	567			SEC04-T18S-R12E
AMC 389668	SIR #9	13245	569			SEC04-T18S-R13E
AMC 389669	SIR #10	13245	571			SEC04-T18S-R12E
AMC 389670	SIR #11	13245	573			SEC04-T18S-R12E
AMC 389671	SIR #12	13245	575			SEC04-T18S-R12E
AMC 389872	SIR #13	13245	577			SEC04-T18S-R12E
AMC 389673	SIR #14	13245	579			SEC04-T18S-R12E
AMC 389674	SIR #15	13245	581			SEC04-T18S-R12E
AMC 389675	SIR #16	13245	583			SEC04-T18S-R12E
AMC 389676	SIR #17	13245	585			SEC04-T18S-R12E
AMC 389677	SIR #18	13245	587			SEC04-T18S-R12E
AMC 389678	SIR #19	13245	589			SEC04-T18S-R12E
AMC 389679	SIR #20	13245	591			SEC04-T18S-R12E
AMC 389680	SIR #21	13245	593			SEC04-T18S-R12E
AMC 389681	SIR #22	13245	595			SEC04-T18S-R12E
AMC 389682	SIR #23	13245	597			SEC04-T18S-R12E
AMC 389683	SIR #24	13245	599			SEC04-T18S-R12E
AMC 389684	SIR #25	13245	601			SEC04-T18S-R12E
AMC 389685	SIR #26	13245	603			SEC04-T18S-R12E
AMC 389686	SIR #27	13245	605			SEC04-T18S-R12E
AMC 389687	SIR #28	13245	607			SEC04-T18S-R12E
AMC 389688	SIR #29	13245	609			SEC04-T18S-R12E
AMC 389694	SIR #35	13245	621			SEC01-T18S-R12E
AMC 389695	SIR #36	13245	623			SEC01-T18S-R12E
AMC 389696	SIR #37	13245	625			SEC04-T18S-R12E
AMC 389697	SIR #38	13245	627			SEC04-T18S-R12E
AMC 389698	SIR #39	13245	629			SEC04-T18S-R12E
AMC 389699	SIR #40	13245	631			SEC04-T18S-R12E
AMC 389700	SIR #41	13245	633			SEC04-T18S-R12E
AMC 389701	SIR #42	13245	635			SEC04-T18S-R12E
AMC 390053	BND #1	13258	219			SEC04-T18S-R12E
AMC 390054	BND #2	13258	221			SEC23-T18S-R12E
AMC 390055	BND #3	13258	223			SEC23-T18S-R12E
AMC 390056	BND #4	13258	225			SEC23-T18S-R12E
AMC 390057	BND #5	13258	227			SEC23-T18S-R12E
AMC 390058	BND #6	13258	229			SEC23-T18S-R12E

Date: 7/20/2012

Page 11

RECEIVED
 BLM AZ STATE OFFICE
 2012 AUG -6 P 3:31

RECEIVED
 BLM AZ STATE OFFICE
 2012 DEC 27 P 1:56

38/50

EXHIBIT A

County: Pima

State: AZ

BLM Serial #	Claim Name	Original Recording		Amended Recording		Location
		Recording #	Page #	Recording #	Page #	
AMC 390059	BND #7	13258	231			SEC23-T18S-R12E
AMC 392440	CGO-1	13312	161			SEC05-T18S-R12E
AMC 392441	CGO-2	13312	163			SEC04-T18S-R12E
AMC 392442	CGO-3	13312	165			SEC04-T18S-R12E
AMC 392443	CGO-4	13312	167			SEC04-T18S-R12E
AMC 394407	ANT-1	13373	29			SEC04-T18S-R12E
AMC 394408	ANT-2	13373	31			SEC03-T18S-R12E
AMC 394409	ANT-3	13373	33			SEC03-T18S-R12E
AMC 394410	ANT-4	13373	35			SEC10-T18S-R12E
AMC 394411	ANT-5	13373	37			SEC10-T18S-R12E
AMC 396461	VIRGINIA-5	13442	6			SEC10-T18S-R12E
AMC 396462	JAKE #27R	13442	8			SEC20-T18S-R12E
AMC 395849	SIR #44	13477	139			SEC12-T18S-R12E
AMC 395850	SIR #45	13477	141			SEC02-T18S-R12E
AMC 395851	SIR #46	13477	143			SEC02-T18S-R12E
AMC 395852	SIR #47	13477	145			SEC02-T18S-R12E
AMC 395853	SIR #48	13477	147			SEC02-T18S-R12E
AMC 395854	SIR #49	13477	149			SEC02-T18S-R12E
AMC 395855	SIR #50	13477	151			SEC02-T18S-R12E
AMC 395856	SIR #51	13477	153			SEC01-T18S-R12E
AMC 395857	SIR #52	13477	155			SEC01-T18S-R12E
AMC 395858	SIR #53	13477	157			SEC01-T18S-R12E
AMC 395859	SIR #54	13477	159			SEC12-T18S-R12E
AMC 395860	SIR #55	13477	161			SEC12-T18S-R12E
AMC 395861	SIR #56	13477	163			SEC12-T18S-R12E
AMC 395862	SIR #57	13477	165			SEC12-T18S-R12E
AMC 395863	SIR #58	13477	167			SEC12-T18S-R12E
AMC 396113	TATE-1	13496	484			SEC01-T18S-R12E
AMC 396114	TATE-2	13496	486			SEC04-T18S-R12E
AMC 396115	TATE-3	13496	488			SEC04-T18S-R12E
AMC 396116	TATE-4	13496	490			SEC04-T18S-R12E
AMC 396508	CONHILL-1R	13543	290			SEC04-T18S-R12E
AMC 396509	MSP-1	13543	292			SEC18-T18S-R12E
AMC 396510	MSP-2	13543	294			SEC35-T17S-R12E
AMC 396511	MSP-3	13543	296			SEC35-T17S-R12E
AMC 396512	MSP-4	13543	298			SEC35-T17S-R12E
AMC 396513	MSP-5	13543	300			SEC35-T17S-R12E
AMC 396514	MSP-6	13543	302			SEC35-T17S-R12E

Date: 7/20/2012

RECEIVED
 BLM AZ STATE OFFICE
 2012 AUG - 6 P 3:31
 RHONDA ALTONA
 2012 DEC 27 P 1:50
 BLM AZ STATE OFFICE

38/54

EXHIBIT A

County: Pima

State: AZ

BLM Serial #	Claim Name	Original Recording		Amended Recording		Location
		Recording #	Page #	Recording #	Page #	
AMC 396515	MSP-7	13543	304			SEC35-T17S-R12E
AMC 396516	MSP-8	13543	306			SEC35-T17S-R12E
AMC 396517	MSP-9	13543	308			SEC35-T17S-R12E
AMC 396518	MSP-10	13543	310			SEC35-T17S-R12E
AMC 396519	MSP-11	13543	312			SEC35-T17S-R12E
AMC 396520	MSP-12	13543	314			SEC35-T17S-R12E
AMC 396521	MSP-13	13543	316			SEC35-T17S-R12E
AMC 396522	MSP-14	13543	318			SEC35-T17S-R12E
AMC 396523	MSP-15	13543	320			SEC35-T17S-R12E
AMC 396524	MSP-16	13543	322			SEC35-T17S-R12E
AMC 396525	MSP-17	13543	324			SEC35-T17S-R12E
AMC 396526	MSP-18	13543	326			SEC35-T17S-R12E
AMC 396527	MSP-19	13543	328			SEC35-T17S-R12E
AMC 396528	MSP-20	13543	330			SEC35-T17S-R12E
AMC 396529	MSP-21	13543	332			SEC35-T17S-R12E
AMC 396530	MSP-22	13543	334			SEC35-T17S-R12E
AMC 396531	MSP-23	13543	336			SEC35-T17S-R12E
AMC 396532	MSP-24	13543	338			SEC26-T17S-R12E
AMC 396533	MSP-25	13543	340			SEC26-T17S-R12E
AMC 396534	MSP-26	13543	342			SEC26-T17S-R12E
AMC 396535	MSP-27	13543	344			SEC25-T17S-R12E
AMC 396536	MSP-28	13543	346			SEC25-T17S-R12E
AMC 396537	MSP-29	13543	348			SEC25-T17S-R12E
AMC 396538	MSP-30	13543	350			SEC25-T17S-R12E
AMC 396539	MSP-31	13543	352			SEC25-T17S-R12E
AMC 396540	MSP-32	13543	354			SEC25-T17S-R12E
AMC 396541	MSP-33	13543	356			SEC25-T17S-R12E
AMC 396542	MSP-34	13543	358			SEC25-T17S-R12E
AMC 396543	MSP-35	13543	360			SEC25-T17S-R12E
AMC 396544	MSP-36	13543	362			SEC25-T17S-R12E
AMC 396545	MSP-37	13543	364			SEC25-T17S-R12E
AMC 396546	MSP-38	13543	366			SEC25-T17S-R12E
AMC 396547	MSP-39	13543	368			SEC25-T17S-R12E
AMC 396548	MSP-40	13543	370			SEC25-T17S-R12E
AMC 396549	MSP-41	13543	372			SEC25-T17S-R12E
AMC 396550	MSP-42	13543	374			SEC25-T17S-R12E
AMC 396551	MSP-43	13543	376			SEC25-T17S-R12E
AMC 396552	MSP-44	13543	378			SEC25-T17S-R12E

Date: 7/20/2012

RECEIVED
 BLM AZ STATE OFFICE
 2012 AUG -6 P 3:31
 PHOENIX ARIZONA
 RECEIVED
 BLM AZ STATE OFFICE
 2012 DEC 27 P 1:58
 PHOENIX ARIZONA

36/48

EXHIBIT A

County: Pima

State: AZ

BLM Serial #	Claim Name	Original Recording		Amended Recording		Location
		Recording #	Page #	Recording #	Page #	
AMC 396553	MSP-45	13543	380			SEC25-T17S-R12E
AMC 396554	MSP-46	13543	382			SEC25-T17S-R12E
AMC 396555	MSP-47	13543	384			SEC25-T17S-R12E
AMC 396556	MSP-48	13543	386			SEC25-T17S-R12E
AMC 396557	MSP-49	13543	388			SEC25-T17S-R12E
AMC 396558	MSP-50	13543	390			SEC25-T17S-R12E
AMC 396559	MSP-51	13543	392			SEC24-T17S-R12E
AMC 396560	MSP-52	13543	394			SEC24-T17S-R12E
AMC 396561	MSP-53	13543	396			SEC24-T17S-R12E
AMC 396562	MSP-54	13543	398			SEC24-T17S-R12E
AMC 396563	MSP-55	13543	400			SEC24-T17S-R12E
AMC 396564	MSP-56	13543	402			SEC24-T17S-R12E
AMC 396565	MSP-57	13543	404			SEC24-T17S-R12E
AMC 396566	MSP-58	13543	406			SEC24-T17S-R12E
AMC 396567	MSP-59	13543	408			SEC24-T17S-R12E
AMC 396630	MSP-60	13553	298			SEC24-T17S-R12E
AMC 396631	MSP-61	13553	300			SEC24-T17S-R12E
AMC 396632	MSP-62	13553	302			SEC24-T17S-R12E
AMC 396633	MSP-63	13553	304			SEC24-T17S-R12E
AMC 396634	MSP-64	13553	306			SEC24-T17S-R12E
AMC 396635	MSP-65	13553	308			SEC24-T17S-R12E
AMC 396636	MSP-66	13553	310			SEC24-T17S-R12E
AMC 396637	MSP-67	13553	312			SEC24-T17S-R12E
AMC 396638	MSP-68	13553	314			SEC24-T17S-R12E
AMC 396639	MSP-69	13553	316			SEC24-T17S-R12E
AMC 396640	MSP-70	13553	318			SEC19-T17S-R13E
AMC 396641	MSP-71	13553	320			SEC19-T17S-R13E
AMC 396642	MSP-72	13553	322			SEC19-T17S-R13E
AMC 396643	MSP-73	13553	324			SEC19-T17S-R13E
AMC 396644	MSP-74	13553	326			SEC19-T17S-R13E
AMC 396645	MSP-75	13553	328			SEC19-T17S-R13E
AMC 396646	MSP-76	13553	330			SEC35-T17S-R12E
AMC 396647	MSP-77	13553	332			SEC35-T17S-R12E
AMC 396648	RSR-6	13553	334			SEC26-T17S-R12E
AMC 396649	RSR-8	13553	336			SEC26-T17S-R12E
AMC 396650	RSR-10	13553	338			SEC26-T17S-R12E
AMC 396651	RSR-12	13553	295			SEC26-T17S-R12E
AMC 396652	RSR-14	13553	340			SEC26-T17S-R12E

Date: 7/20/2012

RECEIVED
 BLM AZ STATE OFFICE
 JUL 20 2012 11:50
 PHOENIX, ARIZONA
 333

RECEIVED
 BLM AZ STATE OFFICE

38/50

EXHIBIT A

County: Pima

State: AZ

<u>BLM Serial #</u>	<u>Claim Name</u>	<u>Original Recording</u>		<u>Amended Recording</u>		<u>Location</u>
		<u>Recording #</u>	<u>Page #</u>	<u>Recording #</u>	<u>Page #</u>	
AMC 396653	RSR-16	13553	342			SEC26-T17S-R12E
AMC 396654	RSR-18	13553	344			SEC26-T17S-R12E
AMC 396655	RSR-20	13553	346			SEC26-T17S-R12E
AMC 396656	RSR-22	13553	348			SEC26-T17S-R12E
AMC 396657	RSR-23	13553	350			SEC34-T17S-R12E
AMC 396658	RSR-24	13553	352			SEC26-T17S-R12E
AMC 396659	RSR-25	13553	354			SEC34-T17S-R12E
AMC 396660	RSR-26	13553	356			SEC34-T17S-R12E
AMC 396661	RSR-27	13553	358			SEC26-T17S-R12E
AMC 396662	RSR-28	13553	360			SEC26-T17S-R12E
AMC 396663	RSR-29	13553	362			SEC26-T17S-R12E
AMC 396664	RSR-30	13553	364			SEC26-T17S-R12E
AMC 396665	RSR-31	13553	366			SEC26-T17S-R12E
AMC 396666	RSR-32	13553	368			SEC26-T17S-R12E
AMC 396667	RSR-33	13553	370			SEC26-T17S-R12E
AMC 396668	RSR-34	13553	372			SEC26-T17S-R12E
AMC 396669	RSR-35	13553	374			SEC26-T17S-R12E
AMC 396670	RSR-36	13553	376			SEC26-T17S-R12E
AMC 396671	RSR-37	13553	378			SEC26-T17S-R12E
AMC 396672	RSR-38	13553	380			SEC26-T17S-R12E
AMC 396673	RSR-39	13553	382			SEC26-T17S-R12E
AMC 396674	RSR-40	13553	384			SEC26-T17S-R12E
AMC 396675	RSR-41	13553	386			SEC26-T17S-R12E
AMC 396676	RSR-42	13553	388			SEC26-T17S-R12E
AMC 396677	RSR-43	13553	390			SEC26-T17S-R12E
AMC 396678	RSR-44	13553	392			SEC26-T17S-R12E
AMC 396679	RSR-45	13553	394			SEC26-T17S-R12E
AMC 397095	MSP-78	13605	939			SEC26-T17S-R12E
AMC 397096	MSP-79	13605	941			SEC26-T17S-R12E
AMC 397097	MSP-80	13605	943			SEC26-T17S-R12E
AMC 397098	MSP-81	13605	945			SEC26-T17S-R12E
AMC 397099	MSP-82	13605	947			SEC26-T17S-R12E
AMC 397100	MSP-83	13605	949			SEC26-T17S-R12E
AMC 397101	MSP-84	13605	951			SEC26-T17S-R12E
AMC 397102	MSP-85	13605	953			SEC25-T17S-R12E
AMC 397103	MSP-86	13605	955			SEC25-T17S-R12E
AMC 397104	MSP-87	13605	957			SEC25-T17S-R12E
AMC 397108	MSP-91	13605	965			SEC25-T17S-R12E

Date: 7/20/2012

RECEIVED
BLM AZ STATE OFFICE
2012 AUG -6 P 3:32

RECEIVED
BLM AZ STATE OFFICE
2012 DEC 27 P 1:58

PHOENIX, ARIZONA

38/50

EXHIBIT A

County: Pima

State: AZ

BLM Serial #	Claim Name	Original Recording		Amended Recording		Location
		Recording #	Page #	Recording #	Page #	
AMC 397109	MSP-92	13605	967			SEC25-T17S-R12E
AMC 397110	MSP-93	13605	969			SEC25-T17S-R12E
AMC 397111	MSP-94	13605	971			SEC25-T17S-R12E
AMC 397112	MSP-95	13605	973			SEC25-T17S-R12E
AMC 397113	MSP-96	13605	975			SEC30-T17S-R13E
AMC 397114	MSP-97	13605	977			SEC30-T17S-R13E
AMC 397115	MSP-98	13605	979			SEC30-T17S-R13E
AMC 397116	MSP-99	13605	981			SEC30-T17S-R13E
AMC 397117	MSP-100	13605	983			SEC01-T18S-R12E
AMC 397118	MSP-101	13605	985			SEC01-T18S-R12E
AMC 397119	MSP-102	13605	987			SEC20-T17S-R13E
AMC 397120	MSP-103	13605	989			SEC20-T17S-R13E
AMC 397121	MSP-104	13605	991			SEC20-T17S-R13E
AMC 397122	MSP-105	13605	993			SEC20-T17S-R13E
AMC 397123	MSP-106	13605	995			SEC20-T17S-R13E
AMC 397124	MSP-107	13605	997			SEC20-T17S-R13E
AMC 397125	MSP-108	13605	999			SEC20-T17S-R13E
AMC 397126	MSP-109	13605	1001			SEC20-T17S-R13E
AMC 397127	MSP-110	13605	1003			SEC20-T17S-R13E
AMC 397128	MSP-111	13605	1005			SEC20-T17S-R13E
AMC 397129	MSP-112	13605	1007			SEC20-T17S-R13E
AMC 397130	MSP-113	13605	1009			SEC20-T17S-R13E
AMC 397131	MSP-114	13605	1011			SEC20-T17S-R13E
AMC 397132	MSP-115	13605	1013			SEC20-T17S-R13E
AMC 397133	MSP-116	13605	1015			SEC20-T17S-R13E
AMC 397134	MSP-117	13605	1017			SEC20-T17S-R13E
AMC 397135	MSP-118	13605	1019			SEC20-T17S-R13E
AMC 397136	MSP-119	13605	1021			SEC20-T17S-R13E
AMC 397137	MSP-120	13605	1023			SEC20-T17S-R13E
AMC 397138	MSP-121	13605	1025			SEC20-T17S-R13E
AMC 397139	MSP-122	13605	1027			SEC20-T17S-R13E
AMC 397140	MSP-123	13605	1029			SEC20-T17S-R13E
AMC 397141	MSP-124	13605	1031			SEC20-T17S-R13E
AMC 397142	MSP-125	13605	1033			SEC20-T17S-R13E
AMC 397143	MSP-126	13605	1035			SEC20-T17S-R13E
AMC 397144	MSP-127	13605	1037			SEC20-T17S-R13E
AMC 397145	MSP-128	13605	1039			SEC20-T17S-R13E
AMC 397146	MSP-129	13605	1041			SEC21-T17S-R13E
						SEC20-T17S-R13E

Date: 7/20/2012

RECEIVED
BLM AZ STATE OFFICE

2012 DEC 27 P 1:58

RECEIVED
BLM AZ STATE OFFICE

PHOENIX ARIZONA
DEC 27 2012

38/48

EXHIBIT A

County: Pima

State: AZ

BLM Serial #	Claim Name	Original Recording		Amended Recording		Location
		Recording #	Page #	Recording #	Page #	
AMC 397147	MSP-130	13605	1043			SEC21-T17S-R13E
AMC 397148	MSP-131	13605	1045			SEC20-T17S-R13E
AMC 397149	MSP-132	13605	1047			SEC21-T17S-R13E
AMC 397150	MSP-133	13605	1049			SEC21-T17S-R13E
AMC 397151	MSP-134	13605	1051			SEC21-T17S-R13E
AMC 397152	MSP-135	13605	1053			SEC21-T17S-R13E
AMC 397153	MSP-136	13605	1055			SEC21-T17S-R13E
AMC 397154	MSP-137	13605	1057			SEC21-T17S-R13E
AMC 397155	MSP-138	13605	1059			SEC21-T17S-R13E
AMC 399774	JHS-1	13763	3018			SEC30-T17S-R13E
AMC 399775	JHS-2	13763	3020			SEC30-T17S-R13E
AMC 399776	JHS-3	13763	3022			SEC30-T17S-R13E
AMC 399777	JHS-4	13763	3024			SEC30-T17S-R13E
AMC 399778	JHS-5	13763	3026			SEC30-T17S-R13E
AMC 399779	JHS-6	13763	3028			SEC30-T17S-R13E
AMC 399780	JHS-7	13763	3030			SEC30-T17S-R13E
AMC 399781	JHS-8	13763	3032			SEC30-T17S-R13E
AMC 399782	JHS-9	13763	3034			SEC30-T17S-R13E
AMC 399783	JHS-10	13763	3036			SEC30-T17S-R13E
AMC 399784	JHS-11	13763	3038			SEC30-T17S-R13E
AMC 399785	JHS-12	13763	3040			SEC30-T17S-R13E
AMC 399786	JHS-13	13763	3042			SEC30-T17S-R13E
AMC 399787	JHS-14	13763	3044			SEC25-T17S-R12E
AMC 399788	JHS-15	13763	3046			SEC01-T17S-R12E
AMC 399789	JHS-16	13763	3048			SEC01-T17S-R12E
AMC 399790	JHS-17	13763	3050			SEC01-T17S-R12E
AMC 399791	JHS-18	13763	3052			SEC12-T17S-R12E
AMC 399792	JHS-19	13763	3054			SEC12-T18S-R12E
AMC 399793	JHS-20	13763	3056			SEC27-T17S-R13E
AMC 399794	JHS-21	13763	3058			SEC27-T17S-R13E
AMC 399795	JHS-22	13763	3060			SEC27-T17S-R13E
AMC 399796	JHS-23	13763	3062			SEC34-T17S-R12E
AMC 399797	JHS-24	13763	3064			SEC34-T17S-R13E
AMC 399798	JHS-25	13763	3066			SEC34-T17S-R13E
AMC 399799	JHS-26	13763	3068			SEC34-T17S-R13E
AMC 399800	JHS-27	13763	3070			SEC34-T17S-R13E
AMC 401702	MSP 88	13871	1145			SEC25-T17S-R12E
AMC 401703	MSP 89	13871	1143			SEC25-T17S-R12E

Date: 7/20/2012

Page

RECEIVED
BLM AZ STATE OFFICE

2012 AUG 14 P 3:32
2012 DEC 27 P 1:58

RECEIVED
BLM AZ STATE OFFICE

38/50

EXHIBIT A

County: Pima

State: AZ

<u>BLM Serial #</u>	<u>Claim Name</u>
AMC 401704	MSP 90
AMC 416258	ARNI-21
AMC 416259	ARNI-22
AMC 416260	ARNI-23
AMC 416261	ARNI-24
AMC 416262	ARNI-26
AMC 416263	ARNI-29
No. Of Claims	626

SC

Original Recording		Amended Recording		Location
<u>Recording #</u>	<u>Page #</u>	<u>Recording #</u>	<u>Page #</u>	
	13871	1141		SEC25-T17S-R12E
20121710268				SEC07-T18S-R13E
20121710269				SEC07-T18S-R13E
20121710270				SEC07-T18S-R13E
20121710271				SEC07-T18S-R13E
20121710272				SEC01-T18S-R12E
20121710273				SEC04-T18S-R12E

RECEIVED
BLM AZ STATE OFFICE
2012 AUG -6 P 3 32
PHOENIX, ARIZONA

RECEIVED
BLM AZ STATE OFFICE
2012 DEC 27 P 1:58
PHOENIX, ARIZONA
Page 18

Date: 7/20/2012

7/20

Form 1370-18
(July 1984)

UNITED STATES
DEPARTMENT OF THE INTERIOR
BUREAU OF LAND MANAGEMENT

No. 181639

Date 12/27/12

TEMPORARY RECEIPT

Received \$ 43660 Check 009831106

On account of FREEPORT - Mc MORAN CORP

Received from:

AMC 41648 (NOI)
Stephanie Turtan

Credit is subject to
clearing of any checks
This is not a permit,
license, or lease.

Ausie Cruz
ACCOUNTING OFFICE

United States Department of the Interior
 Bureau of Land Management
 LANDS/RECREATION & PLANNING
 ONE N CENTRAL AVE
 PHOENIX, AZ 85004 -2203
 Phone: 602-417-9200

Receipt

No: 2714863

Transaction #: 2797245	
Date of Transaction: 12/28/2012	
CUSTOMER:	
FREEPORT MCMORAN CORP 333 N CENTRAL AVE PHOENIX, AZ 85004 US	

LINE #	QTY	DESCRIPTION	REMARKS	UNIT PRICE	TOTAL
1	1.00	LOCATABLE MINERALS / MINING CLAIMS-NOT NEW-UNADJUD, ONE AUTH NO. ONLY / MINING CLAIM MONEY RECEIVED CASES: AMC41648/\$43600.00	NOI (4366)	- n/a -	43600.00
TOTAL:					\$43,600.00

INCORRECT AMOUNT (B)

PAYMENT INFORMATION				
1	AMOUNT:	43600.00	POSTMARKED:	N/A
	TYPE:	CHECK	RECEIVED:	12/27/2012
	CHECK NO:	009831106		
	NAME:	FREEPORT MCMORAN CORP 333 N CENTRAL AVE PHOENIX AZ 85004 US		

REMARKS
TEMP RECEIPT #181639

This receipt was generated by the automated BLM Collections and Billing System and is a paper representation of a portion of the official electronic record contained therein.

Order Detail
Close

Transaction ID 2797245
 Order Type A
 Order Status P
 Order Date 12/28/2012
 Login ID 3055
 Login User scrz

Receive Date 12/27/2012
 Receipt ID 2714863
 Reference Transaction
 Last Updated By 3055
 Last Update User scrz
 Last Update Date 12/31/12 11:32

Customer ID
 First Name
 Middle Initial
 Last Name
 Company FREEPORT MCMORAN CORP

Address 1333 N CENTRAL AVE
 Address 2
 City PHOENIX State AZ Zip -
 Country US
 Phone

Assignor ID
 First Name
 Middle Initial
 Last Name
 Company
 AR flag

Historical Order Number

OrderItem	XferOI	OrderID	Login	Of-Date	Type	Qty	UnitPrice	Total	BillNumber	BillLine	BID	CostCtr	ReptOrg	WBS	Commodity	Subject	Action	ActionCode	Spd	Yc	Fund	FunctArea	CommitItem	CGLAcct	ProductCode	Stat	Product	Disc	LoginID	IntOrder
1	6132541	2797245	scrz	12/28/2012	C	1.00	0.00	43600.00				LLAZ931000	LLAZ931000		LOCA	LMCMINING CLAIM MONEY RECEIVED		9532	2013		XXXXL6500DPL01130000.000000		2400.AR000		D				3055	
2	6134299	6132541	scrz	12/31/2012	C	1.00	0.00	43600.00				LLAZ931000	LLAZ931000		LOCA	LMCMINING CLAIM MONEY RECEIVED		9532	2013		XXXXL6500DPL01130000.000000		2400.AR000		D				3055	
3	6134300	6134299	scrz	12/31/2012	C	1.00	0.00	43660.00				LLAZ931000	LLAZ931000		LOCA	LMCMINING CLAIM MONEY RECEIVED		9532	2013		XXXXL6500DPL01130000.000000		2400.AR000		F				3055	
4	6180850	6134300	R2KMCI	12/29/2013	F	0.21	0.00	9330.00				LLAZ931000	LLAZ931000		LOCA	LMCMINING CLAIM MONEY RECEIVED		9532	2013		XXXXL6500DPL01130000.000000		2400.AR000		F				2734	
5	6180851	6134300	R2KMCI	12/29/2013	F	933.00	10.00	9330.00				LLAZ950000	LLAZ931000		LOCA	MCTR NOTE-INTENT TO HOLD SVC CHG \$10		16215	2013		13XL1109MLL19300000.RB0000	C00000	5900.C0000		F				2734	
6	6180910	6134300	R2KMCI	12/10/2013	F	0.36	0.00	15910.00				LLAZ931000	LLAZ931000		LOCA	LMCMINING CLAIM MONEY RECEIVED		9532	2013		XXXXL6500DPL01130000.000000		2400.AR000		F				2734	
7	6180911	6180910	R2KMCI	12/10/2013	F	1591.00	10.00	15910.00				LLAZ950000	LLAZ931000		LOCA	MCTR NOTE-INTENT TO HOLD SVC CHG \$10		16215	2013		13XL1109MLL19300000.RB0000	C00000	5900.C0000		F				2734	
8	6197260	6134300	R2KMCI	12/24/2013	F	0.32	0.00	13880.00				LLAZ931000	LLAZ931000		LOCA	LMCMINING CLAIM MONEY RECEIVED		9532	2013		XXXXL6500DPL01130000.000000		2400.AR000		F				2734	
9	6197261	6197260	R2KMCI	12/24/2013	F	1388.00	10.00	13880.00				LLAZ950000	LLAZ931000		LOCA	MCTR NOTE-INTENT TO HOLD SVC CHG \$10		16215	2013		13XL1109MLL19300000.RB0000	C00000	5900.C0000		F				2734	
10	6202848	6134300	R2KMCI	12/27/2013	F	0.10	0.00	4450.00				LLAZ931000	LLAZ931000		LOCA	LMCMINING CLAIM MONEY RECEIVED		9532	2013		XXXXL6500DPL01130000.000000		2400.AR000		F				2734	
11	6202849	6202848	R2KMCI	12/27/2013	F	445.00	10.00	4450.00				LLAZ950000	LLAZ931000		LOCA	MCTR NOTE-INTENT TO HOLD SVC CHG \$10		16215	2013		13XL1109MLL19300000.RB0000	C00000	5900.C0000		F				2734	
12	6220883	6134300	R2KMCI	10/31/2013	F	0.00	0.00	-90.00				LLAZ931000	LLAZ931000		LOCA	LMCMINING CLAIM MONEY RECEIVED		9532	2013		XXXXL6500DPL01130000.000000		2400.AR000		F				2734	
13	6220884	6220883	R2KMCI	10/31/2013	F	2.00	0.00	20.00				LLAZ950000	LLAZ931000		LOCA	MCTR NONREFUNDABLE PROCESSING FEE		17565	2013		13XL1109MLL19300000.RB0000	C00000	5900.C0000		F				2734	
14	6220885	6220883	R2KMCI	10/31/2013	F	7.00	10.00	70.00				LLAZ950000	LLAZ931000		LOCA	MCTR NOTE-INTENT TO HOLD SVC CHG \$10		16215	2013		13XL1109MLL19300000.RB0000	C00000	5900.C0000		F				2734	

**United States Department of the Interior
Bureau of Land Management
LANDS/RECREATION & PLANNING
ONE N CENTRAL AVE
PHOENIX, AZ 85004 -2203
Phone: 602-417-9200**

Receipt

No: 2714863

Transaction #: 2797245		ENTERED INTO COMPUTER
Date of Transaction: 12/28/2012		
CUSTOMER:		
FREEPORT MCMORAN CORP 333 N CENTRAL AVE PHOENIX, AZ 85004 US		

LINE #	QTY	DESCRIPTION	REMARKS	UNIT PRICE	TOTAL
1	1.00	LOCATABLE MINERALS / MINING CLAIMS- NOT NEW-UNADJUD, ONE AUTH NO. ONLY / MINING CLAIM MONEY RECEIVED CASES: AMC41648/\$43660.00	NOI (4366)	- n/a -	43660.00
TOTAL:					\$43,660.00

CORRECTION *pc*

PAYMENT INFORMATION																	
1	<table border="1"> <tr> <td>AMOUNT:</td> <td>43660.00</td> <td>POSTMARKED:</td> <td>N/A</td> </tr> <tr> <td>TYPE:</td> <td>CHECK</td> <td>RECEIVED:</td> <td>12/31/2012</td> </tr> <tr> <td>CHECK NO:</td> <td>009831106</td> <td></td> <td></td> </tr> <tr> <td>NAME:</td> <td colspan="3">FREEPORT MCMORAN CORP 333 N CENTRAL AVE PHOENIX AZ 85004 US</td> </tr> </table>	AMOUNT:	43660.00	POSTMARKED:	N/A	TYPE:	CHECK	RECEIVED:	12/31/2012	CHECK NO:	009831106			NAME:	FREEPORT MCMORAN CORP 333 N CENTRAL AVE PHOENIX AZ 85004 US		
AMOUNT:	43660.00	POSTMARKED:	N/A														
TYPE:	CHECK	RECEIVED:	12/31/2012														
CHECK NO:	009831106																
NAME:	FREEPORT MCMORAN CORP 333 N CENTRAL AVE PHOENIX AZ 85004 US																

REMARKS
TEMP RECEIPT #181639

This receipt was generated by the automated BLM Collections and Billing System and is a paper representation of a portion of the official electronic record contained therein.

CBS Export Results Report

Message:

366 ROWS RETRIEVED

CBS Export Results Report

Include Resolved Records

Record Status

Error Records (E/M/I) Enter export Date (mm/dd/yyyy)

Accepted Records (A/W) Serial Number match (optional)

"On Hold" Records (H) Receipt Nr (optional)

All Records (for s/n or receipt nr) Export Nr (exclusive)

Exported, No Results From CBS LR2000 User (defaults to login)

New (not yet exported)

Responsible Area (Errors On)

User (U,X)

Programmer (P,X)

All (U,P,X)

User Gui

Printable Format (legal/landscape)

Resend?	Export Nr	A/D	Serial Nr	Multi	Code	\$ Amount	Remarks	Receipt Nr	LR2000 User	#Msg	Resolved?	OK	Stat1	Area	CBS Msg 1	Stat2	Area	Msg 2	CBS 392 ID	392 \$ Amt	Action	Update Date	Resend	Resend Orig	Export Date
<input type="checkbox"/>	4023633	A	AMC41648	488	481	10.00	481;2012	2714863	ATHROWER	1	<input type="checkbox"/>		A		ACCP				1887333	43660.00		2/9/2013 10:00			2/9/2013
<input type="checkbox"/>	4023634	A	AMC41649	488	481	10.00	481;2012	2714863	ATHROWER	1	<input type="checkbox"/>		A		ACCP				1887333	43660.00		2/9/2013 10:00			2/9/2013
<input type="checkbox"/>	4023635	A	AMC41650	488	481	10.00	481;2012	2714863	ATHROWER	1	<input type="checkbox"/>		A		ACCP				1887333	43660.00		2/9/2013 10:00			2/9/2013
<input type="checkbox"/>	4023636	A	AMC41651	488	481	10.00	481;2012	2714863	ATHROWER	1	<input type="checkbox"/>		A		ACCP				1887333	43660.00		2/9/2013 10:00			2/9/2013
<input type="checkbox"/>	4023637	A	AMC41652	488	481	10.00	481;2012	2714863	ATHROWER	1	<input type="checkbox"/>		A		ACCP				1887333	43660.00		2/9/2013 10:00			2/9/2013
<input type="checkbox"/>	4023638	A	AMC41653	488	481	10.00	481;2012	2714863	ATHROWER	1	<input type="checkbox"/>		A		ACCP				1887333	43660.00		2/9/2013 10:00			2/9/2013
<input type="checkbox"/>	4023639	A	AMC41654	488	481	10.00	481;2012	2714863	ATHROWER	1	<input type="checkbox"/>		A		ACCP				1887333	43660.00		2/9/2013 10:00			2/9/2013
<input type="checkbox"/>	4023640	A	AMC41655	488	481	10.00	481;2012	2714863	ATHROWER	1	<input type="checkbox"/>		A		ACCP				1887333	43660.00		2/9/2013 10:00			2/9/2013
<input checked="" type="checkbox"/>	4023641	A	AMC41656	488	481	10.00	481;2012	2714863	ATHROWER	1	<input type="checkbox"/>		A		ACCP				1887333	43660.00		2/9/2013 10:00			2/9/2013
<input checked="" type="checkbox"/>	4023642	A	AMC41657	488	481	10.00	481;2012	2714863	ATHROWER	1	<input type="checkbox"/>		A		ACCP				1887333	43660.00		2/9/2013 10:00			2/9/2013
<input checked="" type="checkbox"/>	4023643	A	AMC41658	488	481	10.00	481;2012	2714863	ATHROWER	1	<input type="checkbox"/>		A		ACCP				1887333	43660.00		2/9/2013 10:00			2/9/2013
<input checked="" type="checkbox"/>	4023644	A	AMC41659	488	481	10.00	481;2012	2714863	ATHROWER	1	<input type="checkbox"/>		A		ACCP				1887333	43660.00		2/9/2013 10:01			2/9/2013
<input type="checkbox"/>	4023645	A	AMC67991	488	481	10.00	481;2012	2714863	ATHROWER	1	<input type="checkbox"/>		A		ACCP				1887333	43660.00		2/9/2013 10:01			2/9/2013
<input type="checkbox"/>	4023646	A	AMC67992	488	481	10.00	481;2012	2714863	ATHROWER	1	<input type="checkbox"/>		A		ACCP				1887333	43660.00		2/9/2013 10:01			2/9/2013
<input type="checkbox"/>	4023647	A	AMC67993	488	481	10.00	481;2012	2714863	ATHROWER	1	<input type="checkbox"/>		A		ACCP				1887333	43660.00		2/9/2013 10:01			2/9/2013
<input type="checkbox"/>	4023648	A	AMC67994	488	481	10.00	481;2012	2714863	ATHROWER	1	<input type="checkbox"/>		A		ACCP				1887333	43660.00		2/9/2013 10:01			2/9/2013
<input type="checkbox"/>	4023649	A	AMC180090	488	481	10.00	481;2012	2714863	ATHROWER	1	<input type="checkbox"/>		A		ACCP				1887333	43660.00		2/9/2013 10:02			2/9/2013
<input type="checkbox"/>	4023650	A	AMC180096	488	481	10.00	481;2012	2714863	ATHROWER	1	<input type="checkbox"/>		A		ACCP				1887333	43660.00		2/9/2013 10:02			2/9/2013
<input type="checkbox"/>	4023651	A	AMC180097	488	481	10.00	481;2012	2714863	ATHROWER	1	<input type="checkbox"/>		A		ACCP				1887333	43660.00		2/9/2013 10:02			2/9/2013
<input type="checkbox"/>	4023652	A	AMC180098	488	481	10.00	481;2012	2714863	ATHROWER	1	<input type="checkbox"/>		A		ACCP				1887333	43660.00		2/9/2013 10:02			2/9/2013

Total of TEN
Individual packets
submitted with
this payment

Number of claims:
14
74
241
288
316
337
626
635
831
1004

Total = 4366

Ascertained Lead File Numbers
for each packet.
APR 08 2013 (PS)

July 25, 2012

After recording, return to:
Freeport-McMoRan Corporation
Attn: D. Stillwell
333 North Central Avenue
Phoenix, AZ 85004

Bureau of Land Management
Department of the Interior
One N. Central Avenue
Phoenix, AZ 85004

NO. OF CLAIMS 626
AMOUNT 87640
RECEIPT NO. 2623995
INIT. SC
** BLM-ASO**

AMC 14598
AMC 19084
AMC 19271
AMC 267423
AMC 343969
AMC 354965
AMC 389660
AMC 390053
AMC 392440
AMC 394411
AMC 395460
AMC 395849
2012
AMC 396113
AMC 396508

NOTICE OF INTENT TO HOLD MINING CLAIMS AND PAYMENT OF BLM MAINTENANCE FEE

Re: Payment of Annual Claim Maintenance Fee

Dear Sir or Madam:

This will serve as notice that Freeport-McMoRan Sierrita, Inc., whose address for purposes of this filing is Land and Water Department, 333 North Central Ave., Phoenix, Arizona 85004, intends to hold the mining claims and/or mill sites described on Exhibit A attached hereto for the assessment year ending at 12 o'clock, noon, on September 1, 2013 by payment of the annual maintenance fee of \$140 per claim or site. Payment of such amount is made herewith for such assessment year for each of the claims and sites, the name, and BLM serial number with the book and page or index number of recording of the location notice in the official records of Pima County, Arizona, of which, is set forth on Exhibit A attached hereto and by this reference incorporated herein.

Donald A. Stillwell
Donald A. Stillwell for
Freeport-McMoRan Sierrita, Inc.

State of Arizona)
) ss.
County of Maricopa)

The foregoing instrument was acknowledged before me on July 25, 2012,
Donald A. Stillwell, on behalf of Freeport-McMoRan Sierrita, Inc.

(Seal)

Stephanie D. Turton
Notary Public
My commission expires: 11-18-2015



ENTERED IN COMPUTER
RE 8-21-12

AMC 396630
AMC 397095
AMC 399774
AMC 401702
AMC 416258

RECEIVED
BLM AZ STATE OFFICE
2012 AUG -6 P 3:19
PHOENIX, ARIZONA

EXHIBIT A

County: Pima

State: AZ

BLM Serial #	Claim Name	Original Recording		Amended Recording		Location
		Recording #	Page #	Recording #	Page #	
AMC 014600	ANTICIPATION #11	818	547	1306	302	SEC09-T18S-R12E
AMC 014601	ANTICIPATION NO. 13	836	415			SEC15-T18S-R12E
AMC 014602	ANTICIPATION NO. 14	836	416			SEC15-T18S-R12E
AMC 014603	ANTICIPATION # 18	836	420	1306	303	SEC10-T18S-R12E
AMC 014604	ANTICIPATION #19	836	421	1306	304	SEC10-T18S-R12E
AMC 014606	ANTICIPATION #22	915	300			SEC15-T18S-R12E
<u>AMC 014607</u>	ANTICIPATION #23	915	301			SEC15-T18S-R12E
AMC 014609	ANTICIPATION #25	923	598			SEC15-T18S-R12E
AMC 014610	BLACK JACK #1	77	289	2270	231	SEC07-T18S-R12E
AMC 014611	BLACK JACK #2	77	288	2280	467	SEC07-T18S-R12E
AMC 014612	BLACK JACK #3	77	287	2280	468	SEC07-T18S-R12E
AMC 014613	BLACK JACK #4	77	286	2280	469	SEC07-T18S-R12E
AMC 014614	BLACK JACK EXT. NO. 1	380	37	2280	489	SEC07-T18S-R12E
AMC 014615	BLACK JACK EXT. NO. 2	380	38	2280	490	SEC06-T18S-R12E
AMC 014616	BLUE BELL 1	808	587	2838	180	SEC10-T18S-R12E
AMC 014617	BLUE BELL 2	808	588	2838	181	SEC03-T18S-R12E
AMC 014618	BLUE BELL 3	808	589	2838	182	SEC03-T18S-R12E
AMC 014619	BLUE BELL 4	808	590	2838	183	SEC04-T18S-R12E
AMC 014620	BLUE BELL 5	808	591	2838	184	SEC04-T18S-R12E
AMC 014621	BLUE BELL 6	808	592	2838	185	SEC04-T18S-R12E
AMC 014622	BLUE BELL 7	808	593	2838	186	SEC04-T18S-R12E
AMC 014623	BLUE BELL 8	808	594	2838	187	SEC04-T18S-R12E
AMC 014624	BLUE BELL 9	808	595	2838	188	SEC04-T18S-R12E
AMC 014625	BLUE BELL 10	808	596	2838	189	SEC03-T18S-R12E
AMC 014626	BLUE BELL 11	808	597	2838	190	SEC03-T18S-R12E
AMC 014627	BLUE BELL 12	808	598	2838	191	SEC03-T18S-R12E
AMC 014628	BLUE BELL 13	808	599	2838	192	SEC04-T18S-R12E
AMC 014629	BLUE BELL #14	808	600	2838	193	SEC04-T18S-R12E
AMC 014630	BLUE BELL 15	809	1	2838	194	SEC04-T18S-R12E
AMC 014631	BLUE BELL 16	809	2	2838	195	SEC04-T18S-R12E
AMC 014632	BLUE BELL 17	809	3	2838	196	SEC04-T18S-R12E
AMC 014633	BLUE BELL 18	809	4	2838	197	SEC04-T18S-R12E
AMC 014634	BLUE BELL 19	809	5	2838	198	SEC04-T18S-R12E
AMC 014635	BLUE BELL 20	809	6	2838	199	SEC04-T18S-R12E
AMC 014636	BLUE BELL 21	809	7	2838	200	SEC04-T18S-R12E
AMC 014637	BLUE BELL 22	809	8	2838	201	SEC03-T18S-R12E
AMC 014638	BOUNDARY #7	1340	322			SEC22-T18S-R12E

Date: 7/20/2012

RECEIVED
 BLM / AZ STATE OFFICE
 2012 AUG - 6 P 3:31
 FIELD OFFICE / PZ/SM

37/50

EXHIBIT A

County: Pima

State: AZ

BLM Serial #	Claim Name	Original Recording		Amended Recording		Location
		Recording #	Page #	Recording #	Page #	
AMC 014639	BOUNDARY #8	1340	323			SEC22-T18S-R12E
AMC 014640	BOUNDARY #9	1340	324			SEC22-T18S-R12E
AMC 014641	BOUNDARY #10	1340	325			SEC22-T18S-R12E
AMC 014642	BOUNDARY #11	1340	326			SEC22-T18S-R12E
AMC 014643	BOUNDARY #12	1340	327			SEC22-T18S-R12E
AMC 014644	BOUNDARY #13	1340	328			SEC22-T18S-R12E
AMC 014645	BOUNDARY #14	1340	329			SEC22-T18S-R12E
AMC 014646	BOUNDARY #15	1340	330			SEC22-T18S-R12E
AMC 014647	BOUNDARY #16	1340	331			SEC22-T18S-R12E
AMC 014648	BOUNDARY #17	1340	332			SEC22-T18S-R12E
AMC 014649	BOUNDARY #18	1340	333			SEC22-T18S-R12E
AMC 014650	BOUNDARY #19	1340	334			SEC22-T18S-R12E
AMC 014651	BOUNDARY #20	1340	335			SEC22-T18S-R12E
AMC 014652	BOUNDARY #21	1340	336			SEC22-T18S-R12E
AMC 014653	BOUNDARY #22	1340	337			SEC22-T18S-R12E
AMC 014654	BOUNDARY #23 FRACTION	1340	338			SEC22-T18S-R12E
<u>AMC 014655</u>	<u>BOUNDARY #24 FRACTION</u>	1340	339			SEC22-T18S-R12E
AMC 014657	COPPER EMPIRE #2	638	148	1306	307	SEC09-T18S-R12E
AMC 014658	COPPER EMPIRE #3	817	51	1306	308	SEC09-T18S-R12E
AMC 014659	COPPER EMPIRE #4	817	52	1306	309	SEC09-T18S-R12E
AMC 014660	COPPER EMPIRE #5	817	53	1306	310	SEC09-T18S-R12E
AMC 014661	COPPER EMPIRE #6	817	54	1306	311	SEC09-T18S-R12E
AMC 014662	COPPER EMPIRE #7	817	55	2838	178	SEC09-T18S-R12E
AMC 014663	COPPER EMPIRE #8	817	56	1306	313	SEC09-T18S-R12E
AMC 014664	COPPER EMPIRE #9	817	57	2838	179	SEC04-T18S-R12E
AMC 014665	COPPER EMPIRE #10	817	58	1306	315	SEC10-T18S-R12E
AMC 014666	COPPER GIANT #1	638	139	2731	371	SEC05-T18S-R12E
AMC 014667	COPPER GIANT #2	638	140	2731	372	SEC04-T18S-R12E
AMC 014668	COPPER GIANT #3	638	141	2731	373	SEC05-T18S-R12E
AMC 014669	COPPER GIANT #4	638	142	2731	374	SEC05-T18S-R12E
AMC 014670	COPPER GIANT #5	638	143	2731	375	SEC05-T18S-R12E
AMC 014671	COPPER GIANT #6	638	144	2731	376	SEC05-T18S-R12E
AMC 014672	COPPER GIANT #7	638	145	2731	377	SEC05-T18S-R12E
AMC 014673	COPPER GIANT #8	638	146	2731	378	SEC05-T18S-R12E
AMC 014674	COPPER JOHN EXTENSION #19	580	199	1038	524	SEC20-T18S-R12E
AMC 014675	COPPER JOHN EXTENSION #21	580	201	1038	526	SEC16-T18S-R12E

Date: 7/20/2012

Page 2

RECEIVED
 BLM AZ STATE OFFICE
 2012 AUG -6 P 3:31
 P001HXAR15

36/50

EXHIBIT A

County: Pima

State: AZ

BLM Serial #	Claim Name	Original Recording		Amended Recording		Location
		Recording #	Page #	Recording #	Page #	
AMC 014676	COPPER JOHN EXTENSION #23	580	203	1038	527	SEC20-T18S-R12E
AMC 014677	COPPER JOHN EXTENSION #24	580	204	1063	584	SEC21-T18S-R12E
AMC 014678	COPPER JOHN EXTENSION #25	580	205	1038	528	SEC21-T18S-R12E
AMC 014679	COPPER JOHN EXTENSION #26	580	206	1049	250	SEC17-T18S-R12E
AMC 014680	COPPER JOHN EXTENSION #27	580	207	1063	585	SEC20-T18S-R12E
AMC 014681	COPPER JOHN EXTENSION #28	580	208	1063	586	SEC20-T18S-R12E
AMC 014682	COPPER JOHN EXTENSION #29	580	209	1063	587	SEC20-T18S-R12E
AMC 014683	COPPER JOHN EXTENSION #30	580	210	1063	588	SEC20-T18S-R12E
AMC 014684	COPPER JOHN EXTENSION #31	580	211	1079	541	SEC20-T18S-R12E
AMC 014685	COPPER JOHN EXTENSION #35	580	215	1049	251	SEC17-T18S-R12E
AMC 014686	COPPER JOHN EXTENSION #42	784	59	2740	104	SEC09-T18S-R12E
AMC 014687	COPPER JOHN EXTENSION #43	784	60	2740	105	SEC09-T18S-R12E
AMC 014688	DEC NO. 1	2241	152			SEC07-T18S-R12E
AMC 014689	DEC NO. 2	2241	153			SEC07-T18S-R12E
AMC 014690	ESCONDIDO #1	76	623	1742	78	SEC18-T18S-R12E
AMC 014691	FRIJOLE	76	547	2965	149	SEC17-T18S-R12E
AMC 014692	HOPE #1	1469	28			SEC07-T18S-R12E
AMC 014693	HOPE #2	1469	27			SEC18-T18S-R12E
AMC 014694	JULY NO 1	2331	293			SEC18-T18S-R12E
AMC 014695	JULY NO 2	2331	292			SEC18-T18S-R12E
AMC 014697	LUCKY BOY #1	76	547	1742	76	SEC18-T18S-R12E
AMC 014698	MAY 1	1756	197	2838	177	SEC09-T18S-R12E
AMC 014699	MAY BIRD #2	890	286	2485	333	SEC12-T18S-R11E
AMC 014700	MAY BIRD #3	890	287	2485	334	SEC12-T18S-R11E
AMC 014701	MAY BIRD #4	890	288	2485	335	SEC12-T18S-R11E
AMC 014702	MAY BIRD #5	890	289	2485	336	SEC12-T18S-R11E
AMC 014703	MAY BIRD #6	890	290	2485	337	SEC12-T18S-R11E
AMC 014704	MAY BIRD #7	890	291	2485	338	SEC12-T18S-R11E
AMC 014705	MAY BIRD #9	977	133	2485	339	SEC12-T18S-R11E
AMC 014706	MAY BIRD #10	977	134	2485	340	SEC12-T18S-R11E
AMC 014707	MAY BIRD #11	977	135	2485	341	SEC11-T18S-R11E
AMC 014708	MAY BIRD #16	977	140	2485	342	SEC12-T18S-R11E

Date: 7/20/2012

RECEIVED
 BLM AZ STATE OFFICE
 2012 AUG - 6 P 3:31
 PROBATIONARY

32/54

EXHIBIT A

County: Pima

State: AZ

BLM Serial #	Claim Name	Original Recording		Amended Recording		Location
		Recording #	Page #	Recording #	Page #	
AMC 014709	MAY BIRD #17	977	141	2485	343	SEC12-T18S-R11E
AMC 014710	MAY BIRD #18	977	142	2485	344	SEC12-T18S-R11E
AMC 014711	MAY BIRD #19	977	143	2485	345	SEC12-T18S-R11E
AMC 014712	MAY BIRD #21	977	145	2485	346	SEC07-T18S-R12E
AMC 014713	MAY BIRD #36	1484	547	2485	347	SEC13-T18S-R11E
AMC 014714	MAY BIRD #37	1484	548	2485	348	SEC07-T18S-R12E
AMC 014715	MAY BIRD #38	1484	549	2485	349	SEC13-T18S-R11E
AMC 014716	MAY BIRD #39	1484	550	2485	350	SEC18-T18S-R12E
AMC 014717	MAY BIRD #40	1484	551	2485	351	SEC13-T18S-R11E
AMC 014718	MAY BIRD #41	1484	552	2485	352	SEC18-T18S-R12E
AMC 014719	MAY BIRD #42	1484	553	2485	353	SEC18-T18S-R12E
AMC 014720	MAY BIRD #43	1484	554	2485	354	SEC18-T18S-R12E
AMC 014721	MAY BIRD #44	1484	555	2485	355	SEC18-T18S-R12E
AMC 014722	MAY BIRD #51	1484	562	2485	356	SEC07-T18S-R12E
AMC 014723	MAY BIRD #52	1484	563	2485	357	SEC12-T18S-R11E
AMC 014724	MAY BIRD #58	1484	569	2485	358	SEC06-T18S-R12E
AMC 014725	MAY BIRD #59	1484	570	2485	359	SEC06-T18S-R12E
AMC 014726	MAY BIRD #60	1484	571	2485	360	SEC06-T18S-R12E
AMC 014727	MAY BIRD #62	1484	573	2485	361	SEC06-T18S-R12E
AMC 014728	MONZONITE NO. I	1602	116			SEC04-T18S-R12E
AMC 014729	NEW YEARS EVE EXT. #12	638	131	2731	379	SEC09-T18S-R12E
AMC 014730	NEW YEARS EVE EXT. #13	638	132	2731	380	SEC09-T18S-R12E
AMC 014731	NEW YEARS EVE EXT. #14	641	86	2731	381	SEC09-T18S-R12E
AMC 014732	NEW YEARS EVE EXT. #15	638	133	2731	382	SEC09-T18S-R12E
AMC 014733	NEW YEARS EVE EXT. #16	638	138	2747	208	SEC08-T18S-R12E
AMC 014734	NEW YEARS EVE EXT. #17	638	129	2731	384	SEC08-T18S-R12E
AMC 014735	NEW YEARS EVE EXT. #18	638	135	2731	385	SEC08-T18S-R12E
AMC 014736	NEW YEARS EVE EXT. #19	638	130	2731	386	SEC09-T18S-R12E
AMC 014737	NEW YEARS EVE EXT. #20	638	134	2731	387	SEC08-T18S-R12E
AMC 014738	NEW YEARS EVE EXT. #21	638	137	2731	388	SEC04-T18S-R12E
AMC 014739	NEW YEARS EVE EXT. #22	638	136	2747	205	SEC08-T18S-R12E
AMC 014740	OAKIE #1	821	79	1079	538	SEC20-T18S-R11E

RECEIVED
 BLM AZ STATE OFFICE

2012 AUG - 6 P 3:31
 PROBENI, AIZONIA

Date: 7/20/2012

32/4

EXHIBIT A

County: Pima

State: AZ

BLM Serial #	Claim Name	Original Recording		Amended Recording		Location
		Recording #	Page #	Recording #	Page #	
AMC 014741	OAKIE #6	821	84	1079	539	SEC20-T18S-R12E
AMC 014742	OAKIE #9	821	87	1079	540	SEC20-T18S-R12E
AMC 014743	OAKIE NO. 21	2302	199			SEC20-T18S-R12E
AMC 014744	OAKIE NO. 22	2302	200			SEC20-T18S-R12E
AMC 014745	OAKIE NO. 23	2302	201			SEC20-T18S-R12E
AMC 014746	OAKIE NO. 24	2302	202			SEC20-T18S-R12E
AMC 014747	OAKIE NO. 25	2302	203			SEC20-T18S-R12E
AMC 014748	OAKIE NO. 26	2302	204			SEC20-T18S-R12E
AMC 014749	OAKIE NO. 27	2302	205			SEC20-T18S-R12E
AMC 014750	OCTOBER NO. 2	2469	245			SEC20-T18S-R12E
AMC 014751	PANA BLANCA EXT. NO. 1	784	62	2379	301	SEC06-T18S-R12E
AMC 014752	PANA BLANCA EXT. NO. 2	784	63	2379	302	SEC07-T18S-R12E
AMC 014753	PANA BLANCA EXT. NO. 3	784	64	2379	303	SEC06-T18S-R12E
AMC 014754	PANA BLANCA EXT. NO. 4	784	65	2379	304	SEC06-T18S-R12E
AMC 014755	PANA BLANCA EXT. NO. 5	784	66	2556	374	SEC07-T18S-R12E
AMC 014756	PANA BLANCA EXTENTION #6	784	68	2379	306	SEC07-T18S-R12E
AMC 014757	PANA BLANCA EXTENTION #7	784	67	2556	375	SEC07-T18S-R12E
AMC 014758	PANA BLANCA EXT. NO. 8	784	69	2379	308	SEC12-T18S-R11E
AMC 014759	P. B. NO. 2	2314	299	2444	238	SEC07-T18S-R12E
AMC 014760	P. B. NO. 5	2330	287	2384	183	SEC06-T18S-R12E
AMC 014761	P. B. NO. 8	2380	290			SEC08-T18S-R12E
AMC 014762	PENA BLANCA #5	681	235	2379	294	SEC05-T18S-R12E
AMC 014763	PLADA #1	2731	365			SEC08-T18S-R12E
AMC 014764	PLADA #2	2731	366			SEC09-T18S-R12E
AMC 014765	PLADA #3	2731	367	2747	207	SEC08-T18S-R12E
AMC 014766	PLADA #4	2731	368			SEC09-T18S-R12E
AMC 014767	PLADA #5	2731	369			SEC09-T18S-R12E
AMC 014768	PLADA #6	2731	370	2769	82	SEC09-T18S-R12E
AMC 014769	QUARTZ HILL #3	1648	596	2485	362	SEC18-T18S-R12E
AMC 014770	RED HILL EXTENSION #1	512	411	1072	586	SEC20-T18S-R12E
AMC 014771	RED HILL EXTENSION #2	512	412	1003	382	SEC20-T18S-R12E
AMC 014772	RED HILL EXTENSION #3	512	413	1049	254	SEC20-T18S-R12E

Date: 7/20/2012

RECEIVED
 BLM AZ STATE OFFICE
 2012 AUG -6 P 3:31
 PHOENIX ARIZONA

32/40

EXHIBIT A

County: Pima

State: AZ

BLM Serial #	Claim Name	Original Recording		Amended Recording		Location
		Recording #	Page #	Recording #	Page #	
AMC 014773	RED HILL EXTENSION #6	646	241	1063	575	SEC17-T18S-R12E
AMC 014774	RED HILL EXTENSION #7	646	242	1072	587	SEC20-T18S-R12E
AMC 014775	RED HILL EXTENSION #10	646	244	1072	588	SEC20-T18S-R12E
AMC 014776	RED HILL EXTENSION #11	646	245	1063	572	SEC20-T18S-R12E
AMC 014777	RED HILL EXTENSION #12	646	246	1063	573	SEC20-T18S-R12E
AMC 014778	RED HILL EXTENSION #13	646	247	1049	256	SEC17-T18S-R12E
AMC 014779	RED HILL EXTENSION #17	821	78	1049	257	SEC17-T18S-R12E
AMC 014781	RESERVE NO. 7	822	486			SEC10-T18S-R12E
AMC 014782	RESERVE NO. 8	822	487			SEC10-T18S-R12E
AMC 014783	RESERVE NO. 9	822	488			SEC10-T18S-R12E
AMC 014784	RESERVE NO. 10	822	489			SEC10-T18S-R12E
AMC 014785	RESERVE NO. 11	822	490			SEC10-T18S-R12E
AMC 014786	RESERVE NO. 12	822	491			SEC10-T18S-R12E
AMC 014787	RESERVE NO. 13	822	492			SEC15-T18S-R12E
AMC 014788	RESERVE NO. 14	822	493			SEC10-T18S-R12E
AMC 014789	RESERVE #15	822	494	1154	188	SEC15-T18S-R12E
AMC 014790	RESERVE #16	923	581			SEC15-T18S-R12E
AMC 014791	RESERVE #17	923	592			SEC15-T18S-R12E
AMC 014792	RESERVE #18	923	593			SEC15-T18S-R12E
AMC 014793	RESERVE #19	923	594	1154	189	SEC15-T18S-R12E
AMC 014794	RESERVE #20	923	595			SEC15-T18S-R12E
AMC 014795	RESERVE #21	923	596			SEC15-T18S-R12E
AMC 014796	RESERVE #22	932	353			SEC15-T18S-R12E
AMC 014797	RESERVE #23	923	582			SEC15-T18S-R12E
AMC 014798	RESERVE #24	923	583			SEC15-T18S-R12E
AMC 014799	RESERVE #25	923	584			SEC15-T18S-R12E
AMC 014800	RESERVE #26	923	585			SEC15-T18S-R12E
AMC 014801	RESERVE #27	923	586			SEC15-T18S-R12E
AMC 014802	RESERVE #28	923	587			SEC15-T18S-R12E
AMC 014803	RESERVE #29	935	566			SEC15-T18S-R12E
AMC 014804	RESERVE #30	923	588			SEC15-T18S-R12E
AMC 014805	RESERVE #31	923	589			SEC15-T18S-R12E
AMC 014806	RESERVE #32	923	590			SEC15-T18S-R12E
AMC 014807	RESERVE #33	923	591			SEC15-T18S-R12E

Date: 7/20/2012

Page 6

RECEIVED
 BLM AZ STATE OFFICE
 2012 AUG - 6 P 3:31
 PHEMIA ANZSMA

341

EXHIBIT A

County: Pima

State: AZ

BLM Serial #	Claim Name	Original Recording		Amended Recording		Location
		Recording #	Page #	Recording #	Page #	
AMC 014808	RESERVE #34	935	565			SEC15-T18S-R12E
AMC 014809	RESERVE NO. 36 FRACTION	2302	215			SEC15-T18S-R12E
AMC 014810	RESERVE NO. 37 FRACTION	2302	216			SEC15-T18S-R12E
AMC 014811	RESERVE NO. 38 FRACTION	2302	217			SEC15-T18S-R12E
AMC 014812	RESERVE NO. 39 FRACTION	2302	218			SEC15-T18S-R12E
AMC 014813	SEPT. NO 4	2331	291			SEC06-T18S-R12E
AMC 014814	SEPT. NO 5	2331	290			SEC12-T18S-R11E
AMC 014815	SEPT. NO 6	2331	289			SEC12-T18S-R11E
AMC 014816	TINAJA #3	836	404	1063	578	SEC15-T18S-R12E
AMC 014817	TINAJA #4	836	405	1063	579	SEC21-T18S-R12E
AMC 014818	TINAJA #5	836	406	1063	580	SEC21-T18S-R12E
AMC 014821	TINAJA #9	836	410	1063	581	SEC21-T18S-R12E
AMC 014822	TINAJA #10	836	411	1063	582	SEC21-T18S-R12E
AMC 014823	TINAJA #11	836	412	1072	589	SEC21-T18S-R12E
AMC 014824	TINAJA #12	836	413	1063	583	SEC21-T18S-R12E
AMC 014825	TINAJA NO. 14	883	17			SEC21-T18S-R12E
AMC 014826	TINAJA #16	915	298	1089	153	SEC15-T18S-R12E
AMC 014827	TINAJA NO. 19	2302	207			SEC21-T18S-R12E
AMC 014828	TINAJA NO. 20	2302	208			SEC21-T18S-R12E
AMC 014829	TINAJA NO. 21	2302	209			SEC21-T18S-R12E
AMC 014830	TINAJA NO. 22	2302	210			SEC21-T18S-R12E
AMC 014831	TINAJA NO. 23	2302	211			SEC21-T18S-R12E
AMC 014832	TINAJA NO. 24	2302	212			SEC21-T18S-R12E
AMC 014833	TINAJA NO. 25	2302	213			SEC22-T18S-R12E
AMC 014834	TINAJA NO. 26	2302	214			SEC21-T18S-R12E
AMC 014835	VIRGINIA #1	1734	53	1746	522	SEC17-T18S-R12E
AMC 014836	VIRGINIA #2	1734	54	1746	523	SEC17-T18S-R12E
AMC 014837	VIRGINIA #3	1734	55	1746	524	SEC17-T18S-R12E
AMC 014838	VIRGINIA #4	1734	56	1748	571	SEC17-T18S-R12E
AMC 19084	Rich 1	3934	532			SEC34-T17S-R13E
AMC 19086	Rich 3	3934	534			SEC34-T17S-R13E
AMC 19088	Rich 5	3934	536			SEC34-T17S-R13E
AMC 19090	Rich 7	3934	538			SEC34-T17S-R13E
AMC 19092	Rich 9	3934	540			SEC27-T17S-R13E
AMC 19094	Rich 11	3934	542			SEC27-T17S-R13E
AMC 19096	Rich 13	2233	16			SEC27-T17S-R13E

Date: 7/20/2012

RECEIVED
 BLM AZ STATE OFFICE
 2012 AUG -6 P 3:31
 PIMA COUNTY

36/58

EXHIBIT A

County: Pima

State: AZ

BLM Serial #	Claim Name	Original Recording		Amended Recording		Location
		Recording #	Page #	Recording #	Page #	
AMC 19098	Rich 15	2233	18			SEC27-T17S-R13E
AMC 19100	Rich 17	2233	20			SEC27-T17S-R13E
AMC 19102	Rich 19	3934	544			SEC27-T17S-R13E
AMC 19104	Rich 21	3934	546			SEC27-T17S-R13E
AMC 19106	Rich 23	3934	548			SEC27-T17S-R13E
AMC 19108	Rich 25	3934	550			SEC27-T17S-R13E
AMC 19110	Rich 27	3934	552			SEC34-T17S-R13E
AMC 19111	Rich 28	3934	553			SEC34-T17S-R13E
AMC 19112	Rich 29	3934	554			SEC34-T17S-R13E
AMC 19114	Rich 31	3934	556			SEC34-T17S-R13E
AMC 19115	Rich 32	3934	557			SEC34-T17S-R13E
AMC 19278	Eric 10	2220	175			SEC34-T17S-R13E
AMC 19280	Eric 12	2220	177			SEC34-T17S-R13E
AMC 19282	Eric 14	2220	179			SEC34-T17S-R13E
AMC 19284	Eric 16	2220	181			SEC34-T17S-R13E
AMC 19286	Eric 18	3934	527			SEC34-T17S-R13E
AMC 19292	Eric 24	2220	189			SEC34-T17S-R13E
AMC 19294	Eric 26	2220	191			SEC34-T17S-R13E
AMC 19296	Eric 28	2220	193			SEC34-T17S-R13E
AMC 19298	Eric 30	2220	195			SEC34-T17S-R13E
AMC 19300	Eric 32	2220	197			SEC27-T17S-R13E
AMC 19302	Eric 34	2220	199			SEC27-T17S-R13E
AMC 19304	Eric 36	2220	201			SEC27-T17S-R13E
AMC 19306	Eric 38	2220	203			SEC27-T17S-R13E
AMC 19308	Eric 40	2220	205			SEC27-T17S-R13E
AMC 19310	Eric 42	2220	207			SEC27-T17S-R13E
AMC 19314	Eric 46	2238	305			SEC27-T17S-R13E
AMC 19316	Eric 48	2238	303			SEC27-T17S-R13E
AMC 19318	Eric 50	2238	301			SEC27-T17S-R13E
AMC 267423	ANTICIPATION # 9	8011	2117			SEC10-T18S-R12E
AMC 267424	ANTICIPATION #10	8011	2120			SEC10-T18S-R12E
AMC 267425	ANTICIPATION #20	8011	2123			SEC10-T18S-R12E
AMC 267426	ANTICIPATION #24	8011	2125			SEC15-T18S-R12E
AMC 267427	TINAJA NO. 6	8011	2135			SEC22-T18S-R12E
AMC 267428	TINAJA NO. 7	8011	2133			SEC21-T18S-R12E
AMC 267429	COPPER EMPIRE #1	8011	2127			SEC09-T18S-R12E
AMC 267430	JULY NO. 5	8011	2129			SEC10-T18S-R12E
AMC 267431	RESERVE #3	8011	2131			SEC10-T18S-R12E

3AD-19271

RECEIVED
 BLM AZ STATE OFFICE
 2012 AUG -6 P 3:31
 PHOENIX, ARIZONA

38/sc

EXHIBIT A

County: Pima

State: AZ

<u>BLM Serial #</u>	<u>Claim Name</u>	<u>Original Recording</u>		<u>Amended Recording</u>		<u>Location</u>
		<u>Recording #</u>	<u>Page #</u>	<u>Recording #</u>	<u>Page #</u>	
AMC 343969	OXIDE 1	10401	205			SEC06-T18S-R12E
AMC 343970	OXIDE 2	10401	207			SEC06-T18S-R12E
AMC 343971	OXIDE 3	10401	209			SEC06-T18S-R12E
AMC 343972	OXIDE 4	10401	211			SEC06-T18S-R12E
AMC 343973	OXIDE 5	10401	213			SEC05-T18S-R12E
AMC 343974	OXIDE 6	10401	215			SEC05-T18S-R12E
AMC 343975	OXIDE 7	10401	217			SEC05-T18S-R12E
AMC 343976	OXIDE 8	10401	219			SEC05-T18S-R12E
AMC 343977	OXIDE 9	10401	221			SEC05-T18S-R12E
AMC 343978	OXIDE 10	10401	223			SEC05-T18S-R12E
AMC 343979	OXIDE 11	10401	225			SEC05-T18S-R12E
AMC 343980	OXIDE 12	10401	227			SEC05-T18S-R12E
AMC 343981	OXIDE 13	10401	229			SEC05-T18S-R12E
AMC 343982	OXIDE 14	10401	231			SEC05-T18S-R12E
AMC 343983	OXIDE 15	10401	233			SEC05-T18S-R12E
AMC 343984	OXIDE 16	10401	235			SEC05-T18S-R12E
AMC 343985	OXIDE 17	10401	237			SEC05-T18S-R12E
AMC 343986	OXIDE 18	10401	239			SEC05-T18S-R12E
AMC 343987	OXIDE 19	10401	241			SEC05-T18S-R12E
AMC 343988	OXIDE 20	10401	243			SEC05-T18S-R12E
AMC 343989	OXIDE 21	10401	245			SEC05-T18S-R12E
AMC 343990	OXIDE 22	10401	247			SEC05-T18S-R12E
AMC 343991	OXIDE 23	10401	249			SEC05-T18S-R12E
AMC 343992	OXIDE 24	10401	251			SEC05-T18S-R12E
AMC 343993	OXIDE 25	10401	253			SEC05-T18S-R12E
AMC 343994	OXIDE 26	10401	255			SEC06-T18S-R12E
AMC 343995	OXIDE 27	10401	257			SEC05-T18S-R12E
AMC 343996	OXIDE 28	10401	259			SEC05-T18S-R12E
AMC 343997	OXIDE 29	10401	261			SEC05-T18S-R12E
AMC 343998	OXIDE 30	10401	263			SEC05-T18S-R12E
AMC 343999	OXIDE 31	10401	265			SEC05-T18S-R12E
AMC 344000	OXIDE 32	10401	267			SEC05-T18S-R12E
AMC 344001	OXIDE 33	10401	269			SEC05-T18S-R12E
AMC 344002	OXIDE 34	10401	271			SEC05-T18S-R12E
AMC 344003	OXIDE 35	10401	273			SEC05-T18S-R12E
AMC 344004	OXIDE 36	10401	275			SEC05-T18S-R12E
AMC 354965	JAKE #1	11455	2469			SEC11-T18S-R12E
AMC 354966	JAKE #2	11455	2471			SEC11-T18S-R12E

Date: 7/20/2012

RECEIVED
 BLM AZ STATE OFFICE
 2012 AUG 10 10:33 AM
 DENIX-VANLON

38/40

EXHIBIT A

County: Pima

State: AZ

BLM Serial #	Claim Name	Original Recording		Amended Recording		Location
		Recording #	Page #	Recording #	Page #	
AMC 354967	JAKE #3	11455	2473			SEC11-T18S-R12E
AMC 354968	JAKE #4	11455	2475			SEC11-T18S-R12E
AMC 354969	JAKE #5	11455	2477	13425	16	SEC11-T18S-R12E
AMC 354970	JAKE #6	11455	2479	13425	18	SEC11-T18S-R12E
AMC 354971	JAKE #7	11455	2481	13425	20	SEC11-T18S-R12E
AMC 354972	JAKE #8	11455	2483			SEC11-T18S-R12E
AMC 354973	JAKE #9	11455	2485			SEC11-T18S-R12E
AMC 354974	JAKE #10	11455	2487			SEC11-T18S-R12E
AMC 354975	JAKE #11	11455	2489			SEC11-T18S-R12E
AMC 354976	JAKE #12	11455	2491			SEC11-T18S-R12E
AMC 354977	JAKE #13	11455	2493	13425	22	SEC11-T18S-R12E
AMC 354978	JAKE #14	11455	2495	13425	24	SEC11-T18S-R12E
AMC 354979	JAKE #15	11455	2497	13425	26	SEC11-T18S-R12E
AMC 354980	JAKE #16	11455	2499	13425	28	SEC12-T18S-R12E
AMC 354981	JAKE #17	11455	2501	13425	30	SEC12-T18S-R12E
AMC 354982	JAKE #18	11455	2503	13425	32	SEC12-T18S-R12E
AMC 354983	JAKE #19	11455	2505	13425	34	SEC12-T18S-R12E
AMC 354984	JAKE #20	11455	2507	13425	36	SEC12-T18S-R12E
AMC 354985	JAKE #21	11455	2509	13425	38	SEC12-T18S-R12E
AMC 354986	JAKE #22	11455	2511	13425	40	SEC12-T18S-R12E
AMC 354987	JAKE #23	11455	2513	13425	42	SEC12-T18S-R12E
AMC 354988	JAKE #24	11455	2515	13425	44	SEC12-T18S-R12E
AMC 354989	JAKE #25	11455	2517	13425	46	SEC12-T18S-R12E
AMC 354990	JAKE #26	11455	2519	13425	48	SEC12-T18S-R12E
AMC 354992	JAKE #28	11455	2523	13425	50	SEC12-T18S-R12E
AMC 354993	JAKE #29	11455	2525	13425	52	SEC12-T18S-R12E
AMC 354994	JAKE #30	11455	2527	13425	54	SEC12-T18S-R12E
AMC 354995	JAKE #31	11455	2529	13425	56	SEC12-T18S-R12E
AMC 354996	JAKE #32	11455	2531	13425	58	SEC12-T18S-R12E
AMC 354997	JAKE #33	11455	2533	13425	60	SEC12-T18S-R12E
AMC 354998	JAKE #34	11455	2535	13425	62	SEC12-T18S-R12E
AMC 354999	JAKE #35	11455	2537	13478	4	SEC12-T18S-R12E
AMC 355000	JAKE #36	11455	2539	13478	2	SEC12-T18S-R12E
AMC 389660	SIR #1	13245	553			SEC04-T18S-R12E
AMC 389661	SIR #2	13245	555			SEC04-T18S-R12E
AMC 389662	SIR #3	13245	557			SEC04-T18S-R12E
AMC 389663	SIR #4	13245	559			SEC04-T18S-R12E
AMC 389664	SIR #5	13245	561			SEC04-T18S-R12E

RECEIVED
 BLM AZ STATE OFFICE

2012 AUG -6 P 3:31
 PHOENIX - ARIZONA

35/4

EXHIBIT A

County: Pima

State: AZ

BLM Serial #	Claim Name	Original Recording		Amended Recording		
		Recording #	Page #	Recording #	Page #	Location
AMC 389665	SIR #6	13245	563			SEC04-T18S-R12E
AMC 389666	SIR #7	13245	565			SEC04-T18S-R12E
AMC 389667	SIR #8	13245	567			SEC04-T18S-R12E
AMC 389668	SIR #9	13245	569			SEC04-T18S-R13E
AMC 389669	SIR #10	13245	571			SEC04-T18S-R12E
AMC 389670	SIR #11	13245	573			SEC04-T18S-R12E
AMC 389671	SIR #12	13245	575			SEC04-T18S-R12E
AMC 389672	SIR #13	13245	577			SEC04-T18S-R12E
AMC 389673	SIR #14	13245	579			SEC04-T18S-R12E
AMC 389674	SIR #15	13245	581			SEC04-T18S-R12E
AMC 389675	SIR #16	13245	583			SEC04-T18S-R12E
AMC 389676	SIR #17	13245	585			SEC04-T18S-R12E
AMC 389677	SIR #18	13245	587			SEC04-T18S-R12E
AMC 389678	SIR #19	13245	589			SEC04-T18S-R12E
AMC 389679	SIR #20	13245	591			SEC04-T18S-R12E
AMC 389680	SIR #21	13245	593			SEC04-T18S-R12E
AMC 389681	SIR #22	13245	595			SEC04-T18S-R12E
AMC 389682	SIR #23	13245	597			SEC04-T18S-R12E
AMC 389683	SIR #24	13245	599			SEC04-T18S-R12E
AMC 389684	SIR #25	13245	601			SEC04-T18S-R12E
AMC 389685	SIR #26	13245	603			SEC04-T18S-R12E
AMC 389686	SIR #27	13245	605			SEC04-T18S-R12E
AMC 389687	SIR #28	13245	607			SEC04-T18S-R12E
AMC 389688	SIR #29	13245	609			SEC04-T18S-R12E
AMC 389694	SIR #35	13245	621			SEC04-T18S-R12E
AMC 389695	SIR #36	13245	623			SEC01-T18S-R12E
AMC 389696	SIR #37	13245	625			SEC01-T18S-R12E
AMC 389697	SIR #38	13245	627			SEC04-T18S-R12E
AMC 389698	SIR #39	13245	629			SEC04-T18S-R12E
AMC 389699	SIR #40	13245	631			SEC04-T18S-R12E
AMC 389700	SIR #41	13245	633			SEC04-T18S-R12E
AMC 389701	SIR #42	13245	635			SEC04-T18S-R12E
AMC 390053	BND #1	13258	219			SEC04-T18S-R12E
AMC 390054	BND #2	13258	221			SEC23-T18S-R12E
AMC 390055	BND #3	13258	223			SEC23-T18S-R12E
AMC 390056	BND #4	13258	225			SEC23-T18S-R12E
AMC 390057	BND #5	13258	227			SEC23-T18S-R12E
AMC 390058	BND #6	13258	229			SEC23-T18S-R12E

Date: 7/20/2012

RECEIVED
 BLM AZ STATE OFFICE
 2012 AUG -6 P 3:31
 EXHIBIT A 1/20/12

38/50

EXHIBIT A

County: Pima

State: AZ

BLM Serial #	Claim Name	Original Recording		Amended Recording		Location
		Recording #	Page #	Recording #	Page #	
AMC 390059	BND #7	13258	231			SEC23-T18S-R12E
AMC 392440	CGO-1	13312	161			SEC05-T18S-R12E
AMC 392441	CGO-2	13312	163			SEC04-T18S-R12E
AMC 392442	CGO-3	13312	165			SEC04-T18S-R12E
AMC 392443	CGO-4	13312	167			SEC04-T18S-R12E
AMC 394407	ANT-1	13373	29			SEC03-T18S-R12E
AMC 394408	ANT-2	13373	31			SEC03-T18S-R12E
AMC 394409	ANT-3	13373	33			SEC10-T18S-R12E
AMC 394410	ANT-4	13373	35			SEC10-T18S-R12E
AMC 394411	ANT-5	13373	37			SEC10-T18S-R12E
AMC 395461	VIRGINIA-5	13442	6			SEC20-T18S-R12E
AMC 395462	JAKE #27R	13442	8			SEC12-T18S-R12E
AMC 395849	SIR #44	13477	139			SEC02-T18S-R12E
AMC 395850	SIR #45	13477	141			SEC02-T18S-R12E
AMC 395851	SIR #46	13477	143			SEC02-T18S-R12E
AMC 395852	SIR #47	13477	145			SEC02-T18S-R12E
AMC 395853	SIR #48	13477	147			SEC02-T18S-R12E
AMC 395854	SIR #49	13477	149			SEC02-T18S-R12E
AMC 395855	SIR #50	13477	151			SEC01-T18S-R12E
AMC 395856	SIR #51	13477	153			SEC01-T18S-R12E
AMC 395857	SIR #52	13477	155			SEC01-T18S-R12E
AMC 395858	SIR #53	13477	157			SEC01-T18S-R12E
AMC 395859	SIR #54	13477	159			SEC12-T18S-R12E
AMC 395860	SIR #55	13477	161			SEC12-T18S-R12E
AMC 395861	SIR #56	13477	163			SEC12-T18S-R12E
AMC 395862	SIR #57	13477	165			SEC12-T18S-R12E
AMC 395863	SIR #58	13477	167			SEC01-T18S-R12E
AMC 396113	TATE-1	13496	484			SEC04-T18S-R12E
AMC 396114	TATE-2	13496	486			SEC04-T18S-R12E
AMC 396115	TATE-3	13496	488			SEC04-T18S-R12E
AMC 396116	TATE-4	13496	490			SEC04-T18S-R12E
AMC 396508	CONHILL-1R	13543	290			SEC18-T18S-R12E
AMC 396509	MSP-1	13543	292			SEC35-T17S-R12E
AMC 396510	MSP-2	13543	294			SEC35-T17S-R12E
AMC 396511	MSP-3	13543	296			SEC35-T17S-R12E
AMC 396512	MSP-4	13543	298			SEC35-T17S-R12E
AMC 396513	MSP-5	13543	300			SEC35-T17S-R12E
AMC 396514	MSP-6	13543	302			SEC35-T17S-R12E

*STREET
LEAD
SEARCH*

2012 AUG - 6 P 3: 31
 RECEIVED
 BLM AZ STATE OFFICE

35/6

EXHIBIT A

County: Pima

State: AZ

<u>BLM Serial #</u>	<u>Claim Name</u>	<u>Original Recording</u>		<u>Amended Recording</u>		<u>Location</u>
		<u>Recording #</u>	<u>Page #</u>	<u>Recording #</u>	<u>Page #</u>	
AMC 396515	MSP-7	13543	304			SEC35-T17S-R12E
AMC 396516	MSP-8	13543	306			SEC35-T17S-R12E
AMC 396517	MSP-9	13543	308			SEC35-T17S-R12E
AMC 396518	MSP-10	13543	310			SEC35-T17S-R12E
AMC 396519	MSP-11	13543	312			SEC35-T17S-R12E
AMC 396520	MSP-12	13543	314			SEC35-T17S-R12E
AMC 396521	MSP-13	13543	316			SEC35-T17S-R12E
AMC 396522	MSP-14	13543	318			SEC35-T17S-R12E
AMC 396523	MSP-15	13543	320			SEC35-T17S-R12E
AMC 396524	MSP-16	13543	322			SEC35-T17S-R12E
AMC 396525	MSP-17	13543	324			SEC35-T17S-R12E
AMC 396526	MSP-18	13543	326			SEC35-T17S-R12E
AMC 396527	MSP-19	13543	328			SEC35-T17S-R12E
AMC 396528	MSP-20	13543	330			SEC35-T17S-R12E
AMC 396529	MSP-21	13543	332			SEC35-T17S-R12E
AMC 396530	MSP-22	13543	334			SEC35-T17S-R12E
AMC 396531	MSP-23	13543	336			SEC35-T17S-R12E
AMC 396532	MSP-24	13543	338			SEC26-T17S-R12E
AMC 396533	MSP-25	13543	340			SEC26-T17S-R12E
AMC 396534	MSP-26	13543	342			SEC26-T17S-R12E
AMC 396535	MSP-27	13543	344			SEC25-T17S-R12E
AMC 396536	MSP-28	13543	346			SEC25-T17S-R12E
AMC 396537	MSP-29	13543	348			SEC25-T17S-R12E
AMC 396538	MSP-30	13543	350			SEC25-T17S-R12E
AMC 396539	MSP-31	13543	352			SEC25-T17S-R12E
AMC 396540	MSP-32	13543	354			SEC25-T17S-R12E
AMC 396541	MSP-33	13543	356			SEC25-T17S-R12E
AMC 396542	MSP-34	13543	358			SEC25-T17S-R12E
AMC 396543	MSP-35	13543	360			SEC25-T17S-R12E
AMC 396544	MSP-36	13543	362			SEC25-T17S-R12E
AMC 396545	MSP-37	13543	364			SEC25-T17S-R12E
AMC 396546	MSP-38	13543	366			SEC25-T17S-R12E
AMC 396547	MSP-39	13543	368			SEC25-T17S-R12E
AMC 396548	MSP-40	13543	370			SEC25-T17S-R12E
AMC 396549	MSP-41	13543	372			SEC25-T17S-R12E
AMC 396550	MSP-42	13543	374			SEC25-T17S-R12E
AMC 396551	MSP-43	13543	376			SEC25-T17S-R12E
AMC 396552	MSP-44	13543	378			SEC25-T17S-R12E

Date: 7/20/2012

2012 AUG -6 P 3:31
 PHOENIX AIRPORT

RECEIVED
 BLM AZ STATE OFFICE

25/12/12

EXHIBIT A

County: Pima

State: AZ

<u>BLM Serial #</u>	<u>Claim Name</u>	<u>Original Recording</u>		<u>Amended Recording</u>		<u>Location</u>
		<u>Recording #</u>	<u>Page #</u>	<u>Recording #</u>	<u>Page #</u>	
AMC 396553	MSP-45	13543	380			SEC25-T17S-R12E
AMC 396554	MSP-46	13543	382			SEC25-T17S-R12E
AMC 396555	MSP-47	13543	384			SEC25-T17S-R12E
AMC 396556	MSP-48	13543	386			SEC25-T17S-R12E
AMC 396557	MSP-49	13543	388			SEC25-T17S-R12E
AMC 396558	MSP-50	13543	390			SEC24-T17S-R12E
AMC 396559	MSP-51	13543	392			SEC24-T17S-R12E
AMC 396560	MSP-52	13543	394			SEC24-T17S-R12E
AMC 396561	MSP-53	13543	396			SEC24-T17S-R12E
AMC 396562	MSP-54	13543	398			SEC24-T17S-R12E
AMC 396563	MSP-55	13543	400			SEC24-T17S-R12E
AMC 396564	MSP-56	13543	402			SEC24-T17S-R12E
AMC 396565	MSP-57	13543	404			SEC24-T17S-R12E
AMC 396566	MSP-58	13543	406			SEC24-T17S-R12E
AMC 396567	MSP-59	13543	408			SEC24-T17S-R12E
AMC 396630	MSP-60	13553	298			SEC24-T17S-R12E
AMC 396631	MSP-61	13553	300			SEC24-T17S-R12E
AMC 396632	MSP-62	13553	302			SEC24-T17S-R12E
AMC 396633	MSP-63	13553	304			SEC24-T17S-R12E
AMC 396634	MSP-64	13553	306			SEC24-T17S-R12E
AMC 396635	MSP-65	13553	308			SEC24-T17S-R12E
AMC 396636	MSP-66	13553	310			SEC24-T17S-R12E
AMC 396637	MSP-67	13553	312			SEC24-T17S-R12E
AMC 396638	MSP-68	13553	314			SEC24-T17S-R12E
AMC 396639	MSP-69	13553	316			SEC24-T17S-R12E
AMC 396640	MSP-70	13553	318			SEC24-T17S-R12E
AMC 396641	MSP-71	13553	320			SEC19-T17S-R13E
AMC 396642	MSP-72	13553	322			SEC19-T17S-R13E
AMC 396643	MSP-73	13553	324			SEC19-T17S-R13E
AMC 396644	MSP-74	13553	326			SEC19-T17S-R13E
AMC 396645	MSP-75	13553	328			SEC19-T17S-R13E
AMC 396646	MSP-76	13553	330			SEC35-T17S-R12E
AMC 396647	MSP-77	13553	332			SEC35-T17S-R12E
AMC 396648	RSR-6	13553	334			SEC26-T17S-R12E
AMC 396649	RSR-8	13553	336			SEC26-T17S-R12E
AMC 396650	RSR-10	13553	338			SEC26-T17S-R12E
AMC 396651	RSR-12	13553	295			SEC26-T17S-R12E
AMC 396652	RSR-14	13553	340			SEC26-T17S-R12E

RECEIVED
 BLM AZ STATE OFFICE
 JUL 20 2012
 PHOENIX, ARIZONA

Date: 7/20/2012

3812

EXHIBIT A

County: Pima

State: AZ

<u>BLM Serial #</u>	<u>Claim Name</u>	<u>Original Recording</u>		<u>Amended Recording</u>		<u>Location</u>
		<u>Recording #</u>	<u>Page #</u>	<u>Recording #</u>	<u>Page #</u>	
AMC 396653	RSR-16	13553	342			SEC26-T17S-R12E
AMC 396654	RSR-18	13553	344			SEC26-T17S-R12E
AMC 396655	RSR-20	13553	346			SEC26-T17S-R12E
AMC 396658	RSR-22	13553	348			SEC26-T17S-R12E
AMC 396657	RSR-23	13553	350			SEC34-T17S-R12E
AMC 396658	RSR-24	13553	352			SEC26-T17S-R12E
AMC 396659	RSR-25	13553	354			SEC34-T17S-R12E
AMC 396660	RSR-26	13553	356			SEC34-T17S-R12E
AMC 396661	RSR-27	13553	358			SEC26-T17S-R12E
AMC 396662	RSR-28	13553	360			SEC26-T17S-R12E
AMC 396663	RSR-29	13553	362			SEC26-T17S-R12E
AMC 396664	RSR-30	13553	364			SEC26-T17S-R12E
AMC 396665	RSR-31	13553	366			SEC26-T17S-R12E
AMC 396666	RSR-32	13553	368			SEC26-T17S-R12E
AMC 396667	RSR-33	13553	370			SEC26-T17S-R12E
AMC 396668	RSR-34	13553	372			SEC26-T17S-R12E
AMC 396669	RSR-35	13553	374			SEC26-T17S-R12E
AMC 396670	RSR-36	13553	376			SEC26-T17S-R12E
AMC 396671	RSR-37	13553	378			SEC26-T17S-R12E
AMC 396672	RSR-38	13553	380			SEC26-T17S-R12E
AMC 396673	RSR-39	13553	382			SEC26-T17S-R12E
AMC 396674	RSR-40	13553	384			SEC26-T17S-R12E
AMC 396675	RSR-41	13553	386			SEC26-T17S-R12E
AMC 396676	RSR-42	13553	388			SEC26-T17S-R12E
AMC 396677	RSR-43	13553	390			SEC26-T17S-R12E
AMC 396678	RSR-44	13553	392			SEC26-T17S-R12E
AMC 396679	RSR-45	13553	394			SEC26-T17S-R12E
AMC 397095	MSP-78	13605	939			SEC26-T17S-R12E
AMC 397096	MSP-79	13605	941			SEC26-T17S-R12E
AMC 397097	MSP-80	13605	943			SEC26-T17S-R12E
AMC 397098	MSP-81	13605	945			SEC26-T17S-R12E
AMC 397099	MSP-82	13605	947			SEC26-T17S-R12E
AMC 397100	MSP-83	13605	949			SEC26-T17S-R12E
AMC 397101	MSP-84	13605	951			SEC26-T17S-R12E
AMC 397102	MSP-85	13605	953			SEC25-T17S-R12E
AMC 397103	MSP-86	13605	955			SEC25-T17S-R12E
AMC 397104	MSP-87	13605	957			SEC25-T17S-R12E
AMC 397108	MSP-91	13605	965			SEC25-T17S-R12E

Date: 7/20/2012

RECEIVED
 BLM AZ STATE OFFICE
 2012 AUG - 6 P 3:38
 PHOENIX, ARIZONA

35/42

EXHIBIT A

County: Pima

State: AZ

BLM Serial #	Claim Name	Original Recording		Amended Recording		Location
		Recording #	Page #	Recording #	Page #	
AMC 397109	MSP-92	13605	967			SEC25-T17S-R12E
AMC 397110	MSP-93	13605	969			SEC25-T17S-R12E
AMC 397111	MSP-94	13605	971			SEC25-T17S-R12E
AMC 397112	MSP-95	13605	973			SEC30-T17S-R13E
AMC 397113	MSP-96	13605	975			SEC30-T17S-R13E
AMC 397114	MSP-97	13605	977			SEC30-T17S-R13E
AMC 397115	MSP-98	13605	979			SEC30-T17S-R13E
AMC 397116	MSP-99	13605	981			SEC01-T18S-R12E
AMC 397117	MSP-100	13605	983			SEC01-T18S-R12E
AMC 397118	MSP-101	13605	985			SEC20-T17S-R13E
AMC 397119	MSP-102	13605	987			SEC20-T17S-R13E
AMC 397120	MSP-103	13605	989			SEC20-T17S-R13E
AMC 397121	MSP-104	13605	991			SEC20-T17S-R13E
AMC 397122	MSP-105	13605	993			SEC20-T17S-R13E
AMC 397123	MSP-106	13605	995			SEC20-T17S-R13E
AMC 397124	MSP-107	13605	997			SEC20-T17S-R13E
AMC 397125	MSP-108	13605	999			SEC20-T17S-R13E
AMC 397126	MSP-109	13605	1001			SEC20-T17S-R13E
AMC 397127	MSP-110	13605	1003			SEC20-T17S-R13E
AMC 397128	MSP-111	13605	1005			SEC20-T17S-R13E
AMC 397129	MSP-112	13605	1007			SEC20-T17S-R13E
AMC 397130	MSP-113	13605	1009			SEC20-T17S-R13E
AMC 397131	MSP-114	13605	1011			SEC20-T17S-R13E
AMC 397132	MSP-115	13605	1013			SEC20-T17S-R13E
AMC 397133	MSP-116	13605	1015			SEC20-T17S-R13E
AMC 397134	MSP-117	13605	1017			SEC20-T17S-R13E
AMC 397135	MSP-118	13605	1019			SEC20-T17S-R13E
AMC 397136	MSP-119	13605	1021			SEC20-T17S-R13E
AMC 397137	MSP-120	13605	1023			SEC20-T17S-R13E
AMC 397138	MSP-121	13605	1025			SEC20-T17S-R13E
AMC 397139	MSP-122	13605	1027			SEC20-T17S-R13E
AMC 397140	MSP-123	13605	1029			SEC20-T17S-R13E
AMC 397141	MSP-124	13605	1031			SEC20-T17S-R13E
AMC 397142	MSP-125	13605	1033			SEC20-T17S-R13E
AMC 397143	MSP-126	13605	1035			SEC20-T17S-R13E
AMC 397144	MSP-127	13605	1037			SEC20-T17S-R13E
AMC 397145	MSP-128	13605	1039			SEC21-T17S-R13E
AMC 397146	MSP-129	13605	1041			SEC20-T17S-R13E

RECEIVED
 BLM AZ STATE OFFICE

35/68

EXHIBIT A

County: Pima

State: AZ

<u>BLM Serial #</u>	<u>Claim Name</u>	<u>Original Recording</u>		<u>Amended Recording</u>		
		<u>Recording #</u>	<u>Page #</u>	<u>Recording #</u>	<u>Page #</u>	<u>Location</u>
AMC 397147	MSP-130	13605	1043			SEC21-T17S-R13E
AMC 397148	MSP-131	13605	1045			SEC20-T17S-R13E
AMC 397149	MSP-132	13605	1047			SEC21-T17S-R13E
AMC 397150	MSP-133	13605	1049			SEC21-T17S-R13E
AMC 397151	MSP-134	13605	1051			SEC21-T17S-R13E
AMC 397152	MSP-135	13605	1053			SEC21-T17S-R13E
AMC 397153	MSP-136	13605	1055			SEC21-T17S-R13E
AMC 397154	MSP-137	13605	1057			SEC21-T17S-R13E
AMC 397155	MSP-138	13605	1059			SEC21-T17S-R13E
AMC 399774	JHS-1	13763	3018			SEC21-T17S-R13E
AMC 399775	JHS-2	13763	3020			SEC30-T17S-R13E
AMC 399776	JHS-3	13763	3022			SEC30-T17S-R13E
AMC 399777	JHS-4	13763	3024			SEC30-T17S-R13E
AMC 399778	JHS-5	13763	3026			SEC30-T17S-R13E
AMC 399779	JHS-6	13763	3028			SEC30-T17S-R13E
AMC 399780	JHS-7	13763	3030			SEC30-T17S-R13E
AMC 399781	JHS-8	13763	3032			SEC30-T17S-R13E
AMC 399782	JHS-9	13763	3034			SEC30-T17S-R13E
AMC 399783	JHS-10	13763	3036			SEC30-T17S-R13E
AMC 399784	JHS-11	13763	3038			SEC30-T17S-R13E
AMC 399785	JHS-12	13763	3040			SEC30-T17S-R13E
AMC 399786	JHS-13	13763	3042			SEC25-T17S-R12E
AMC 399787	JHS-14	13763	3044			SEC01-T17S-R12E
AMC 399788	JHS-15	13763	3046			SEC01-T17S-R12E
AMC 399789	JHS-16	13763	3048			SEC01-T17S-R12E
AMC 399790	JHS-17	13763	3050			SEC12-T18S-R12E
AMC 399791	JHS-18	13763	3052			SEC12-T18S-R12E
AMC 399792	JHS-19	13763	3054			SEC27-T17S-R13E
AMC 399793	JHS-20	13763	3056			SEC27-T17S-R13E
AMC 399794	JHS-21	13763	3058			SEC27-T17S-R13E
AMC 399795	JHS-22	13763	3060			SEC34-T17S-R12E
AMC 399796	JHS-23	13763	3062			SEC34-T17S-R13E
AMC 399797	JHS-24	13763	3064			SEC34-T17S-R13E
AMC 399798	JHS-25	13763	3066			SEC34-T17S-R13E
AMC 399799	JHS-26	13763	3068			SEC34-T17S-R13E
AMC 399800	JHS-27	13763	3070			SEC25-T17S-R12E
AMC 401702	MSP 88	13871	1145			SEC25-T17S-R12E
AMC 401703	MSP 89	13871	1143			SEC25-T17S-R12E

Date: 7/20/2012

RECEIVED
 BLM AZ STATE OFFICE
 2012 AUG - 16 P 3:32
 PHOENIX AIRPORT

35/50

EXHIBIT A

County: Pima

State: AZ

<u>BLM Serial #</u>	<u>Claim Name</u>
AMC 401704	MSP 90
AMC 416258	ARNI-21
AMC 416259	ARNI-22
AMC 416260	ARNI-23
AMC 416261	ARNI-24
AMC 416262	ARNI-26
AMC 416263	ARNI-29
No. Of Claims	626

SC

Original Recording		Amended Recording		<u>Location</u>
<u>Recording #</u>	<u>Page #</u>	<u>Recording #</u>	<u>Page #</u>	
	13871		1141	SEC25-T17S-R12E
20121710268				SEC07-T18S-R13E
20121710269				SEC07-T18S-R13E
20121710270				SEC07-T18S-R13E
20121710271				SEC07-T18S-R13E
20121710272				SEC01-T18S-R12E
20121710273				SEC04-T18S-R12E

RECEIVED
 BLM AZ STATE OFFICE
 2012 AUG -6 P 3:32
 PHOENIX, ARIZONA

7/SC

United States Department of the Interior
Bureau of Land Management
 LANDS/RECREATION & PLANNING
 ONE N CENTRAL AVE
 PHOENIX, AZ 85004 -2203
 Phone: 602-417-9200

Receipt

No:

2623995

Transaction #: 2704388	
Date of Transaction: 08/06/2012	
CUSTOMER:	
FREEPORT MCMORAN COPPER GOLD ONE N CENTRAL #800 PHOENIX, AZ 85004 US	

LINE #	QTY	DESCRIPTION	REMARKS	UNIT PRICE	TOTAL
1	1.00	LOCATABLE MINERALS / MINING CLAIMS-NOT NEW-UNADJUD, ONE AUTH NO. ONLY / MINING CLAIM MONEY RECEIVED CASES: AMC14600/\$87640.00	MAINT (626) 2013	- n/a -	87640.00
TOTAL:					\$87,640.00

PAYMENT INFORMATION					
1	AMOUNT:	87640.00	POSTMARKED:	N/A	
	TYPE:	CHECK	RECEIVED:	08/06/2012	
	CHECK NO:	0000763014			
	NAME:	FREEPORT MCMORAN COPPER GOLD ONE N CENTRAL #800 PHOENIX AZ 85004 US			

REMARKS

This receipt was generated by the automated BLM Collections and Billing System and is a paper representation of a portion of the official electronic record contained therein.

LEAD Numbers

AMC

14598	394407
19084	395460
19271	395849
267423	396113
343969	396508
354965	396630
389660	397095
390053	399774
392440	401702

June 20, 2011

After recording, return to:
Freeport-McMoRan Corporation
Attn: D. Stillwell
333 North Central Avenue
Phoenix, AZ 85004

Bureau of Land Management
Department of the Interior
One N. Central Avenue
Phoenix, AZ 85004

RECEIVED
MAX SITE OFFICE
2011 JUN 21 A 10:37
PHOENIX, ARIZONA

2011

NOTICE OF INTENT TO HOLD MINING CLAIMS AND PAYMENT OF BLM MAINTENANCE FEE

Re: Payment of Annual Claim Maintenance Fee

Dear Sir or Madam:

This will serve as notice that Freeport-McMoRan Sierrita, Inc., whose address for purposes of this filing is Land and Water Department, 333 North Central Ave., Phoenix, Arizona 85004, intends to hold the mining claims and/or mill sites described on Exhibit A attached hereto for the assessment year ending at 12 o'clock, noon, on September 1, 2012 by payment of the annual maintenance fee of \$140 per claim or site. Payment of such amount is made herewith for such assessment year for each of the claims and sites, the name, and BLM serial number with the book and page or index number of recording of the location notice in the official records of Pima County, Arizona, of which, is set forth on Exhibit A attached hereto and by this reference incorporated herein.

Donald A. Stillwell
Donald A. Stillwell for
Freeport-McMoRan Sierrita, Inc.

State of Arizona)
County of Maricopa) ss.

The foregoing instrument was acknowledged before me on June 20th, 2011, by Donald A. Stillwell, on behalf of Freeport-McMoRan Sierrita, Inc.

(Seal)



STEPHANIE D. TURTON
Notary Public - Arizona
Maricopa County
Expires 11/18/2011

Stephanie D. Turton
Notary Public
My commission expires: 11/18/2011

6270
TMC

ENTERED INTO COMPUTER
JUN 23 2011 PB

Exhibit A

County: Pima

State: AZ

BLM Serial #	Claim Name	Original Recording		Amended Recording		Location
		Recording #	Page #	Recording #	Page #	
AMC 014600	ANTICIPATION #11	818	547	1306	302	SEC09-T18S-R12E
AMC 014601	ANTICIPATION NO. 13	836	415			SEC15-T18S-R12E
AMC 014602	ANTICIPATION NO. 14	836	416			SEC15-T18S-R12E
AMC 014603	ANTICIPATION # 18	836	420	1306	303	SEC10-T18S-R12E
AMC 014604	ANTICIPATION #19	836	421	1306	304	SEC10-T18S-R12E
AMC 014606	ANTICIPATION #22	915	300			SEC15-T18S-R12E
AMC 014607	ANTICIPATION #23	915	301			SEC15-T18S-R12E
AMC 014609	ANTICIPATION #25	923	598			SEC15-T18S-R12E
AMC 014610	BLACK JACK #1	77	289	2270	231	SEC07-T18S-R12E
AMC 014611	BLACK JACK #2	77	288	2280	467	SEC07-T18S-R12E
AMC 014612	BLACK JACK #3	77	287	2280	468	SEC07-T18S-R12E
AMC 014613	BLACK JACK #4	77	286	2280	469	SEC07-T18S-R12E
AMC 014614	BLACK JACK EXT. NO. 1	380	37	2280	489	SEC07-T18S-R12E
AMC 014615	BLACK JACK EXT. NO. 2	380	38	2280	490	SEC06-T18S-R12E
AMC 014616	BLUE BELL 1	808	587	2838	180	SEC10-T18S-R12E
AMC 014617	BLUE BELL 2	808	588	2838	181	SEC03-T18S-R12E
AMC 014618	BLUE BELL 3	808	589	2838	182	SEC03-T18S-R12E
AMC 014619	BLUE BELL 4	808	590	2838	183	SEC04-T18S-R12E
AMC 014620	BLUE BELL 5	808	591	2838	184	SEC04-T18S-R12E
AMC 014621	BLUE BELL 6	808	592	2838	185	SEC04-T18S-R12E
AMC 014622	BLUE BELL 7	808	593	2838	186	SEC04-T18S-R12E
AMC 014623	BLUE BELL 8	808	594	2838	187	SEC04-T18S-R12E
AMC 014624	BLUE BELL 9	808	595	2838	188	SEC04-T18S-R12E
AMC 014625	BLUE BELL 10	808	596	2838	189	SEC03-T18S-R12E
AMC 014626	BLUE BELL 11	808	597	2838	190	SEC03-T18S-R12E
AMC 014627	BLUE BELL 12	808	598	2838	191	SEC03-T18S-R12E
AMC 014628	BLUE BELL 13	808	599	2838	192	SEC04-T18S-R12E
AMC 014629	BLUE BELL #14	808	600	2838	193	SEC04-T18S-R12E
AMC 014630	BLUE BELL 15	809	1	2838	194	SEC04-T18S-R12E
AMC 014631	BLUE BELL 16	809	2	2838	195	SEC04-T18S-R12E
AMC 014632	BLUE BELL 17	809	3	2838	196	SEC04-T18S-R12E
AMC 014633	BLUE BELL 18	809	4	2838	197	SEC04-T18S-R12E
AMC 014634	BLUE BELL 19	809	5	2838	198	SEC04-T18S-R12E
AMC 014635	BLUE BELL 20	809	6	2838	199	SEC04-T18S-R12E
AMC 014636	BLUE BELL 21	809	7	2838	200	SEC04-T18S-R12E
AMC 014637	BLUE BELL 22	809	8	2838	201	SEC03-T18S-R12E
AMC 014638	BOUNDARY #7					SEC22-T18S-R12E

Date: 5/25/2011

Page 1

1340 322
 ARIZONA
 JUN 21 10:31 AM
 RECEIVED
 STATE OFFICE

Exhibit A

County: Pima

State: AZ

BLM Serial #	Claim Name	Original Recording		Amended Recording		Location
		Recording #	Page #	Recording #	Page #	
AMC 014639	BOUNDARY #8	1340	323			SEC22-T18S-R12E
AMC 014640	BOUNDARY #9	1340	324			SEC22-T18S-R12E
AMC 014641	BOUNDARY #10	1340	325			SEC22-T18S-R12E
AMC 014642	BOUNDARY #11	1340	326			SEC22-T18S-R12E
AMC 014643	BOUNDARY #12	1340	327			SEC22-T18S-R12E
AMC 014644	BOUNDARY #13	1340	328			SEC22-T18S-R12E
AMC 014645	BOUNDARY #14	1340	329			SEC22-T18S-R12E
AMC 014646	BOUNDARY #15	1340	330			SEC22-T18S-R12E
AMC 014647	BOUNDARY #16	1340	331			SEC22-T18S-R12E
AMC 014648	BOUNDARY #17	1340	332			SEC22-T18S-R12E
AMC 014649	BOUNDARY #18	1340	333			SEC22-T18S-R12E
AMC 014650	BOUNDARY #19	1340	334			SEC22-T18S-R12E
AMC 014651	BOUNDARY #20	1340	335			SEC22-T18S-R12E
AMC 014652	BOUNDARY #21	1340	336			SEC22-T18S-R12E
AMC 014653	BOUNDARY #22	1340	337			SEC22-T18S-R12E
AMC 014654	BOUNDARY #23 FRACTION	1340	338			SEC22-T18S-R12E
AMC 014655	BOUNDARY #24 FRACTION	1340	339			SEC22-T18S-R12E
AMC 014657	COPPER EMPIRE #2	638	148	1306	307	SEC09-T18S-R12E
AMC 014658	COPPER EMPIRE #3	817	51	1306	308	SEC09-T18S-R12E
AMC 014659	COPPER EMPIRE #4	817	52	1306	309	SEC09-T18S-R12E
AMC 014660	COPPER EMPIRE #5	817	53	1306	310	SEC09-T18S-R12E
AMC 014661	COPPER EMPIRE #6	817	54	1306	311	SEC09-T18S-R12E
AMC 014662	COPPER EMPIRE #7	817	55	2838	178	SEC09-T18S-R12E
AMC 014663	COPPER EMPIRE #8	817	56	1306	313	SEC09-T18S-R12E
AMC 014664	COPPER EMPIRE #9	817	57	2838	179	SEC04-T18S-R12E
AMC 014665	COPPER EMPIRE #10	817	58	1306	315	SEC10-T18S-R12E
AMC 014666	COPPER GIANT #1	638	139	2731	371	SEC05-T18S-R12E
AMC 014667	COPPER GIANT #2	638	140	2731	372	SEC04-T18S-R12E
AMC 014668	COPPER GIANT #3	638	141	2731	373	SEC05-T18S-R12E
AMC 014669	COPPER GIANT #4	638	142	2731	374	SEC05-T18S-R12E
AMC 014670	COPPER GIANT #5	638	143	2731	375	SEC05-T18S-R12E
AMC 014671	COPPER GIANT #6	638	144	2731	376	SEC05-T18S-R12E
AMC 014672	COPPER GIANT #7	638	145	2731	377	SEC05-T18S-R12E
AMC 014673	COPPER GIANT #8	638	146	2731	378	SEC05-T18S-R12E
AMC 014674	COPPER JOHN EXTENSION #19	580	199	1038	524	SEC20-T18S-R12E
AMC 014675	COPPER JOHN EXTENSION #21	580	201	1038	526	SEC16-T18S-R12E

Date: 5/25/2011

Page 2

2011 JUN 21 A 10:37

RECEIVED
PIMA STATE OFFICE

PHOENIX, ARIZONA

Exhibit A

County: Pima

State: AZ

BLM Serial #	Claim Name	Original Recording		Amended Recording		Location
		Recording #	Page #	Recording #	Page #	
AMC 014676	COPPER JOHN EXTENSION #23	580	203	1038	527	SEC20-T18S-R12E
AMC 014677	COPPER JOHN EXTENSION #24	580	204	1063	584	SEC21-T18S-R12E
AMC 014678	COPPER JOHN EXTENSION #25	580	205	1038	528	SEC21-T18S-R12E
AMC 014679	COPPER JOHN EXTENSION #26	580	206	1049	250	SEC17-T18S-R12E
AMC 014680	COPPER JOHN EXTENSION #27	580	207	1063	585	SEC20-T18S-R12E
AMC 014681	COPPER JOHN EXTENSION #28	580	208	1063	586	SEC20-T18S-R12E
AMC 014682	COPPER JOHN EXTENSION #29	580	209	1063	587	SEC20-T18S-R12E
AMC 014683	COPPER JOHN EXTENSION #30	580	210	1063	588	SEC20-T18S-R12E
AMC 014684	COPPER JOHN EXTENSION #31	580	211	1079	541	SEC20-T18S-R12E
AMC 014685	COPPER JOHN EXTENSION #35	580	215	1049	251	SEC17-T18S-R12E
AMC 014686	COPPER JOHN EXTENSION #42	784	59	2740	104	SEC09-T18S-R12E
AMC 014687	COPPER JOHN EXTENSION #43	784	60	2740	105	SEC09-T18S-R12E
AMC 014688	DEC NO. 1	2241	152			SEC07-T18S-R12E
AMC 014689	DEC NO. 2	2241	153			SEC07-T18S-R12E
AMC 014690	ESCONDIDO #1	76	623	1742	78	SEC18-T18S-R12E
AMC 014691	FRIJOLE	76	547	2965	149	SEC17-T18S-R12E
AMC 014692	HOPE #1	1469	28			SEC07-T18S-R12E
AMC 014693	HOPE #2	1469	27			SEC18-T18S-R12E
AMC 014694	JULY NO 1	2331	293			SEC18-T18S-R12E
AMC 014695	JULY NO 2	2331	292			SEC18-T18S-R12E
AMC 014697	LUCKY BOY #1	76	547	1742	76	SEC18-T18S-R12E
AMC 014698	MAY 1	1756	197	2838	177	SEC09-T18S-R12E
AMC 014699	MAY BIRD #2	890	286	2485	333	SEC12-T18S-R11E
AMC 014700	MAY BIRD #3	890	287	2485	334	SEC12-T18S-R11E
AMC 014701	MAY BIRD #4	890	288	2485	335	SEC12-T18S-R11E
AMC 014702	MAY BIRD #5	890	289	2485	336	SEC12-T18S-R11E
AMC 014703	MAY BIRD #6	890	290	2485	337	SEC12-T18S-R11E
AMC 014704	MAY BIRD #7	890	291	2485	338	SEC12-T18S-R11E
AMC 014705	MAY BIRD #9	977	133	2485	339	SEC12-T18S-R11E
AMC 014706	MAY BIRD #10	977	134	2485	340	SEC12-T18S-R11E
AMC 014707	MAY BIRD #11	977	135	2485	341	SEC11-T18S-R11E
AMC 014708	MAY BIRD #16	977	140	2485	342	SEC12-T18S-R11E

Date: 5/25/2011

Page 3

RECEIVED

JUN 21 10:37

RECEIVED
LAND SURVEY OFFICE

Exhibit A

County: Pima

State: AZ

BLM Serial #	Claim Name	Original Recording		Amended Recording		Location
		Recording #	Page #	Recording #	Page #	
AMC 014709	MAY BIRD #17	977	141	2485	343	SEC12-T18S-R11E
AMC 014710	MAY BIRD #18	977	142	2485	344	SEC12-T18S-R11E
AMC 014711	MAY BIRD #19	977	143	2485	345	SEC12-T18S-R11E
AMC 014712	MAY BIRD #21	977	145	2485	346	SEC07-T18S-R12E
AMC 014713	MAY BIRD #36	1484	547	2485	347	SEC13-T18S-R11E
AMC 014714	MAY BIRD #37	1484	548	2485	348	SEC07-T18S-R12E
AMC 014715	MAY BIRD #38	1484	549	2485	349	SEC13-T18S-R11E
AMC 014716	MAY BIRD #39	1484	550	2485	350	SEC18-T18S-R12E
AMC 014717	MAY BIRD #40	1484	551	2485	351	SEC13-T18S-R11E
AMC 014718	MAY BIRD #41	1484	552	2485	352	SEC18-T18S-R12E
AMC 014719	MAY BIRD #42	1484	553	2485	353	SEC18-T18S-R12E
AMC 014720	MAY BIRD #43	1484	554	2485	354	SEC18-T18S-R12E
AMC 014721	MAY BIRD #44	1484	555	2485	355	SEC18-T18S-R12E
AMC 014722	MAY BIRD #51	1484	562	2485	356	SEC07-T18S-R12E
AMC 014723	MAY BIRD #52	1484	563	2485	357	SEC12-T18S-R11E
AMC 014724	MAY BIRD #58	1484	569	2485	358	SEC06-T18S-R12E
AMC 014725	MAY BIRD #59	1484	570	2485	359	SEC06-T18S-R12E
AMC 014726	MAY BIRD #60	1484	571	2485	360	SEC06-T18S-R12E
AMC 014727	MAY BIRD #62	1484	573	2485	361	SEC06-T18S-R12E
AMC 014728	MONZONITE NO. 1	1602	116			SEC04-T18S-R12E
AMC 014729	NEW YEARS EVE EXT. #12	638	131	2731	379	SEC09-T18S-R12E
AMC 014730	NEW YEARS EVE EXT. #13	638	132	2731	380	SEC09-T18S-R12E
AMC 014731	NEW YEARS EVE EXT. #14	641	66	2731	381	SEC09-T18S-R12E
AMC 014732	NEW YEARS EVE EXT. #15	638	133	2731	382	SEC09-T18S-R12E
AMC 014733	NEW YEARS EVE EXT. #16	638	138	2747	206	SEC08-T18S-R12E
AMC 014734	NEW YEARS EVE EXT. #17	638	129	2731	384	SEC08-T18S-R12E
AMC 014735	NEW YEARS EVE EXT. #18	638	135	2731	385	SEC08-T18S-R12E
AMC 014736	NEW YEARS EVE EXT. #19	638	130	2731	386	SEC09-T18S-R12E
AMC 014737	NEW YEARS EVE EXT. #20	638	134	2731	387	SEC08-T18S-R12E
AMC 014738	NEW YEARS EVE EXT. #21	638	137	2731	388	SEC04-T18S-R12E
AMC 014739	NEW YEARS EVE EXT. #22	638	136	2747	205	SEC08-T18S-R12E
AMC 014740	OAKIE #1	821	79	1079	538	SEC20-T18S-R11E

Date: 5/25/2011

Page 4

RECEIVED
PIMA STATE OFFICE
JUN 21 10:37 AM
TUCSON ARIZONA

Exhibit A

County: Pima

State: AZ

BLM Serial #	Claim Name	Original Recording		Amended Recording		Location
		Recording #	Page #	Recording #	Page #	
AMC 014741	OAKIE #6	821	84	1079	539	SEC20-T18S-R12E
AMC 014742	OAKIE #9	821	87	1079	540	SEC20-T18S-R12E
AMC 014743	OAKIE NO. 21	2302	199			SEC20-T18S-R12E
AMC 014744	OAKIE NO. 22	2302	200			SEC20-T18S-R12E
AMC 014745	OAKIE NO. 23	2302	201			SEC20-T18S-R12E
AMC 014746	OAKIE NO. 24	2302	202			SEC20-T18S-R12E
AMC 014747	OAKIE NO. 25	2302	203			SEC20-T18S-R12E
AMC 014748	OAKIE NO. 26	2302	204			SEC20-T18S-R12E
AMC 014749	OAKIE NO. 27	2302	205			SEC20-T18S-R12E
AMC 014750	OCTOBER NO. 2	2469	245			SEC12-T18S-R12E
AMC 014751	PANA BLANCA EXT. NO. 1	784	62	2379	301	SEC06-T18S-R12E
AMC 014752	PANA BLANCA EXT. NO. 2	784	63	2379	302	SEC07-T18S-R12E
AMC 014753	PANA BLANCA EXT. NO. 3	784	64	2379	303	SEC06-T18S-R12E
AMC 014754	PANA BLANCA EXT. NO. 4	784	65	2379	304	SEC06-T18S-R12E
AMC 014755	PANA BLANCA EXT. NO. 5	784	66	2556	374	SEC07-T18S-R12E
AMC 014756	PANA BLANCA EXTENTION #6	784	68	2379	306	SEC07-T18S-R12E
AMC 014757	PANA BLANCA EXTENTION #7	784	67	2556	375	SEC07-T18S-R12E
AMC 014758	PANA BLANCA EXT. NO. 8	784	69	2379	308	SEC12-T18S-R11E
AMC 014759	P. B. NO. 2	2314	299	2444	238	SEC07-T18S-R12E
AMC 014760	P. B. NO. 5	2330	287	2384	183	SEC06-T18S-R12E
AMC 014761	P. B. NO. 8	2380	290			SEC08-T18S-R12E
AMC 014762	PENA BLANCA #5	681	235	2379	294	SEC05-T18S-R12E
AMC 014763	PLADA #1	2731	365			SEC08-T18S-R12E
AMC 014764	PLADA #2	2731	366			SEC09-T18S-R12E
AMC 014765	PLADA #3	2731	367	2747	207	SEC08-T18S-R12E
AMC 014766	PLADA #4	2731	368			SEC09-T18S-R12E
AMC 014767	PLADA #5	2731	369			SEC09-T18S-R12E
AMC 014768	PLADA #6	2731	370	2769	82	SEC09-T18S-R12E
AMC 014769	QUARTZ HILL #3	1648	596	2485	362	SEC18-T18S-R12E
AMC 014770	RED HILL EXTENSION #1	512	411	1072	586	SEC20-T18S-R12E
AMC 014771	RED HILL EXTENSION #2	512	412	1003	382	SEC20-T18S-R12E
AMC 014772	RED HILL EXTENSION #3	512	413	1049	254	SEC20-T18S-R12E

Date: 5/25/2011

Page 5

RECEIVED

TULSA STATE OFFICE

JUN 21 10:37

RECEIVED

Exhibit A

County: Pima

State: AZ

BLM Serial #	Claim Name	Original Recording		Amended Recording		Location
		Recording #	Page #	Recording #	Page #	
AMC 014773	RED HILL EXTENSION #6	646	241	1063	575	SEC17-T18S-R12E
AMC 014774	RED HILL EXTENSION #7	646	242	1072	587	SEC20-T18S-R12E
AMC 014775	RED HILL EXTENSION #10	646	244	1072	588	SEC20-T18S-R12E
AMC 014776	RED HILL EXTENSION #11	646	245	1063	572	SEC20-T18S-R12E
AMC 014777	RED HILL EXTENSION #12	646	246	1063	573	SEC20-T18S-R12E
AMC 014778	RED HILL EXTENSION #13	646	247	1049	256	SEC17-T18S-R12E
AMC 014779	RED HILL EXTENSION #17	821	78	1049	257	SEC17-T18S-R12E
AMC 014781	RESERVE NO. 7	822	486			SEC10-T18S-R12E
AMC 014782	RESERVE NO. 8	822	487			SEC10-T18S-R12E
AMC 014783	RESERVE NO. 9	822	488			SEC10-T18S-R12E
AMC 014784	RESERVE NO. 10	822	489			SEC10-T18S-R12E
AMC 014785	RESERVE NO. 11	822	490			SEC10-T18S-R12E
AMC 014786	RESERVE NO. 12	822	491			SEC10-T18S-R12E
AMC 014787	RESERVE NO. 13	822	492			SEC15-T18S-R12E
AMC 014788	RESERVE NO. 14	822	493			SEC10-T18S-R12E
AMC 014789	RESERVE #15	822	494	1154	188	SEC15-T18S-R12E
AMC 014790	RESERVE #16	923	581			SEC15-T18S-R12E
AMC 014791	RESERVE #17	923	592			SEC15-T18S-R12E
AMC 014792	RESERVE #18	923	593			SEC15-T18S-R12E
AMC 014793	RESERVE #19	923	594	1154	189	SEC15-T18S-R12E
AMC 014794	RESERVE #20	923	595			SEC15-T18S-R12E
AMC 014795	RESERVE #21	923	596			SEC15-T18S-R12E
AMC 014796	RESERVE #22	932	353			SEC15-T18S-R12E
AMC 014797	RESERVE #23	923	582			SEC15-T18S-R12E
AMC 014798	RESERVE #24	923	583			SEC15-T18S-R12E
AMC 014799	RESERVE #25	923	584			SEC15-T18S-R12E
AMC 014800	RESERVE #26	923	585			SEC15-T18S-R12E
AMC 014801	RESERVE #27	923	586			SEC15-T18S-R12E
AMC 014802	RESERVE #28	923	587			SEC15-T18S-R12E
AMC 014803	RESERVE #29	935	566			SEC15-T18S-R12E
AMC 014804	RESERVE #30	923	588			SEC15-T18S-R12E
AMC 014805	RESERVE #31	923	589			SEC15-T18S-R12E
AMC 014806	RESERVE #32	923	590			SEC15-T18S-R12E
AMC 014807	RESERVE #33	923	591			SEC15-T18S-R12E

Date: 5/25/2011

Page 6

RECEIVED
PIMA STATE OFFICE
2011 JUN 21 10:37
PHOENIX, ARIZONA

Exhibit A

County: Pima

State: AZ

BLM Serial #	Claim Name	Original Recording		Amended Recording		Location
		Recording #	Page #	Recording #	Page #	
AMC 014808	RESERVE #34	935	565			SEC15-T18S-R12E
AMC 014809	RESERVE NO. 36 FRACTION	2302	215			SEC15-T18S-R12E
AMC 014810	RESERVE NO. 37 FRACTION	2302	216			SEC15-T18S-R12E
AMC 014811	RESERVE NO. 38 FRACTION	2302	217			SEC15-T18S-R12E
AMC 014812	RESERVE NO. 39 FRACTION	2302	218			SEC15-T18S-R12E
AMC 014813	SEPT. NO 4	2331	291			SEC06-T18S-R12E
AMC 014814	SEPT. NO 5	2331	290			SEC12-T18S-R11E
AMC 014815	SEPT. NO 6	2331	289			SEC12-T18S-R11E
AMC 014816	TINAJA #3	836	404	1063	578	SEC15-T18S-R12E
AMC 014817	TINAJA #4	836	405	1063	579	SEC21-T18S-R12E
AMC 014818	TINAJA #5	836	406	1063	580	SEC21-T18S-R12E
AMC 014821	TINAJA #9	836	410	1063	581	SEC21-T18S-R12E
AMC 014822	TINAJA #10	836	411	1063	582	SEC21-T18S-R12E
AMC 014823	TINAJA #11	836	412	1072	589	SEC21-T18S-R12E
AMC 014824	TINAJA #12	836	413	1063	583	SEC21-T18S-R12E
AMC 014825	TINAJA NO. 14	883	17			SEC21-T18S-R12E
AMC 014826	TINAJA #16	915	298	1089	153	SEC15-T18S-R12E
AMC 014827	TINAJA NO. 19	2302	207			SEC21-T18S-R12E
AMC 014828	TINAJA NO. 20	2302	208			SEC21-T18S-R12E
AMC 014829	TINAJA NO. 21	2302	209			SEC21-T18S-R12E
AMC 014830	TINAJA NO. 22	2302	210			SEC21-T18S-R12E
AMC 014831	TINAJA NO. 23	2302	211			SEC21-T18S-R12E
AMC 014832	TINAJA NO. 24	2302	212			SEC22-T18S-R12E
AMC 014833	TINAJA NO. 25	2302	213			SEC21-T18S-R12E
AMC 014834	TINAJA NO. 26	2302	214			SEC22-T18S-R12E
AMC 014835	VIRGINIA #1	1734	53	1746	522	SEC17-T18S-R12E
AMC 014836	VIRGINIA #2	1734	54	1746	523	SEC17-T18S-R12E
AMC 014837	VIRGINIA #3	1734	55	1746	524	SEC17-T18S-R12E
AMC 014838	VIRGINIA #4	1734	56	1748	571	SEC17-T18S-R12E
AMC 19084	Rich 1	3934	532			SEC34-T17S-R13E
AMC 19086	Rich 3	3934	534			SEC34-T17S-R13E
AMC 19088	Rich 5	3934	536			SEC34-T17S-R13E
AMC 19090	Rich 7	3934	538			SEC34-T17S-R13E
AMC 19092	Rich 9	3934	540			SEC27-T17S-R13E
AMC 19094	Rich 11	3934	542			SEC27-T17S-R13E
AMC 19096	Rich 13	2233	16			SEC27-T17S-R13E

Date: 5/25/2011

Page 7

RECEIVED
 MAR 2 STATE OFFICE
 JUN 21 10:37 AM '11

Exhibit A

County: Pima

State: AZ

BLM Serial #	Claim Name	Original Recording		Amended Recording		Location
		Recording #	Page #	Recording #	Page #	
AMC 19098	Rich 15	2233	18			SEC27-T17S-R13E
AMC 19100	Rich 17	2233	20			SEC27-T17S-R13E
AMC 19102	Rich 19	3934	544			SEC27-T17S-R13E
AMC 19104	Rich 21	3934	546			SEC27-T17S-R13E
AMC 19106	Rich 23	3934	548			SEC27-T17S-R13E
AMC 19108	Rich 25	3934	550			SEC27-T17S-R13E
AMC 19110	Rich 27	3934	552			SEC34-T17S-R13E
AMC 19111	Rich 28	3934	553			SEC34-T17S-R13E
AMC 19112	Rich 29	3934	554			SEC34-T17S-R13E
AMC 19114	Rich 31	3934	556			SEC34-T17S-R13E
AMC 19115	Rich 32	3934	557			SEC34-T17S-R13E
AMC 19278	Eric 10	2220	175			SEC34-T17S-R13E
AMC 19280	Eric 12	2220	177			SEC34-T17S-R13E
AMC 19282	Eric 14	2220	179			SEC34-T17S-R13E
AMC 19284	Eric 16	2220	181			SEC34-T17S-R13E
AMC 19286	Eric 18	3934	527			SEC34-T17S-R13E
AMC 19292	Eric 24	2220	189			SEC34-T17S-R13E
AMC 19294	Eric 26	2220	191			SEC34-T17S-R13E
AMC 19296	Eric 28	2220	193			SEC34-T17S-R13E
AMC 19298	Eric 30	2220	195			SEC34-T17S-R13E
AMC 19300	Eric 32	2220	197			SEC27-T17S-R13E
AMC 19302	Eric 34	2220	199			SEC27-T17S-R13E
AMC 19304	Eric 36	2220	201			SEC27-T17S-R13E
AMC 19306	Eric 38	2220	203			SEC27-T17S-R13E
AMC 19308	Eric 40	2220	205			SEC27-T17S-R13E
AMC 19310	Eric 42	2220	207			SEC27-T17S-R13E
AMC 19314	Eric 46	2238	305			SEC27-T17S-R13E
AMC 19316	Eric 48	2238	303			SEC27-T17S-R13E
AMC 19318	Eric 50	2238	301			SEC27-T17S-R13E
AMC 267423	ANTICIPATION # 9	8011	2117			SEC10-T18S-R12E
AMC 267424	ANTICIPATION #10	8011	2120			SEC10-T18S-R12E
AMC 267425	ANTICIPATION #20	8011	2123			SEC10-T18S-R12E
AMC 267426	ANTICIPATION #24	8011	2125			SEC15-T18S-R12E
AMC 267427	TINAJA NO. 6	8011	2135			SEC22-T18S-R12E
AMC 267428	TINAJA NO. 7	8011	2133			SEC21-T18S-R12E
AMC 267429	COPPER EMPIRE #1	8011	2127			SEC09-T18S-R12E
AMC 267430	JULY NO. 5	8011	2129			SEC10-T18S-R12E
AMC 267431	RESERVE #3	8011	2131			SEC10-T18S-R12E

Date: 5/25/2011

Page 8

RECEIVED
 TULSA STATE OFFICE
 JUN 21 10:37 AM '11
 PHOENIX, ARIZONA

Exhibit A

County: Pima

State: AZ

BLM Serial #	Claim Name	Original Recording		Amended Recording		Location
		Recording #	Page #	Recording #	Page #	
AMC 343969	OXIDE 1	10401	205			SEC06-T18S-R12E
AMC 343970	OXIDE 2	10401	207			SEC06-T18S-R12E
AMC 343971	OXIDE 3	10401	209			SEC06-T18S-R12E
AMC 343972	OXIDE 4	10401	211			SEC06-T18S-R12E
AMC 343973	OXIDE 5	10401	213			SEC05-T18S-R12E
AMC 343974	OXIDE 6	10401	215			SEC05-T18S-R12E
AMC 343975	OXIDE 7	10401	217			SEC05-T18S-R12E
AMC 343976	OXIDE 8	10401	219			SEC05-T18S-R12E
AMC 343977	OXIDE 9	10401	221			SEC05-T18S-R12E
AMC 343978	OXIDE 10	10401	223			SEC05-T18S-R12E
AMC 343979	OXIDE 11	10401	225			SEC05-T18S-R12E
AMC 343980	OXIDE 12	10401	227			SEC05-T18S-R12E
AMC 343981	OXIDE 13	10401	229			SEC05-T18S-R12E
AMC 343982	OXIDE 14	10401	231			SEC05-T18S-R12E
AMC 343983	OXIDE 15	10401	233			SEC05-T18S-R12E
AMC 343984	OXIDE 16	10401	235			SEC05-T18S-R12E
AMC 343985	OXIDE 17	10401	237			SEC05-T18S-R12E
AMC 343986	OXIDE 18	10401	239			SEC05-T18S-R12E
AMC 343987	OXIDE 19	10401	241			SEC05-T18S-R12E
AMC 343988	OXIDE 20	10401	243			SEC05-T18S-R12E
AMC 343989	OXIDE 21	10401	245			SEC05-T18S-R12E
AMC 343990	OXIDE 22	10401	247			SEC05-T18S-R12E
AMC 343991	OXIDE 23	10401	249			SEC05-T18S-R12E
AMC 343992	OXIDE 24	10401	251			SEC05-T18S-R12E
AMC 343993	OXIDE 25	10401	253			SEC06-T18S-R12E
AMC 343994	OXIDE 26	10401	255			SEC06-T18S-R12E
AMC 343995	OXIDE 27	10401	257			SEC05-T18S-R12E
AMC 343996	OXIDE 28	10401	259			SEC05-T18S-R12E
AMC 343997	OXIDE 29	10401	261			SEC05-T18S-R12E
AMC 343998	OXIDE 30	10401	263			SEC05-T18S-R12E
AMC 343999	OXIDE 31	10401	265			SEC05-T18S-R12E
AMC 344000	OXIDE 32	10401	267			SEC05-T18S-R12E
AMC 344001	OXIDE 33	10401	269			SEC05-T18S-R12E
AMC 344002	OXIDE 34	10401	271			SEC05-T18S-R12E
AMC 344003	OXIDE 35	10401	273			SEC05-T18S-R12E
AMC 344004	OXIDE 36	10401	275			SEC05-T18S-R12E
AMC 354965	JAKE #1	11455	2469			SEC11-T18S-R12E
AMC 354966	JAKE #2	11455	2471			SEC11-T18S-R12E

Date: 5/25/2011

Page 9

RECEIVED
 PIMA STATE OFFICE
 JUN 21 10:37 AM
 PHOENIX, ARIZONA

Exhibit A

County: Pima

State: AZ

BLM Serial #	Claim Name	Original Recording		Amended Recording		Location
		Recording #	Page #	Recording #	Page #	
✓ AMC 354967	JAKE #3	11455	2473			SEC11-T18S-R12E
AMC 354968	JAKE #4	11455	2475			SEC11-T18S-R12E
AMC 354969	JAKE #5	11455	2477	13425	16	SEC11-T18S-R12E
AMC 354970	JAKE #6	11455	2479	13425	18	SEC11-T18S-R12E
AMC 354971	JAKE #7	11455	2481	13425	20	SEC11-T18S-R12E
AMC 354972	JAKE #8	11455	2483			SEC11-T18S-R12E
AMC 354973	JAKE #9	11455	2485			SEC11-T18S-R12E
AMC 354974	JAKE #10	11455	2487			SEC11-T18S-R12E
AMC 354975	JAKE #11	11455	2489			SEC11-T18S-R12E
AMC 354976	JAKE #12	11455	2491			SEC11-T18S-R12E
AMC 354977	JAKE #13	11455	2493	13425	22	SEC11-T18S-R12E
AMC 354978	JAKE #14	11455	2495	13425	24	SEC11-T18S-R12E
AMC 354979	JAKE #15	11455	2497	13425	26	SEC11-T18S-R12E
AMC 354980	JAKE #16	11455	2499	13425	28	SEC12-T18S-R12E
AMC 354981	JAKE #17	11455	2501	13425	30	SEC12-T18S-R12E
AMC 354982	JAKE #18	11455	2503	13425	32	SEC12-T18S-R12E
AMC 354983	JAKE #19	11455	2505	13425	34	SEC12-T18S-R12E
AMC 354984	JAKE #20	11455	2507	13425	36	SEC12-T18S-R12E
AMC 354985	JAKE #21	11455	2509	13425	38	SEC12-T18S-R12E
AMC 354986	JAKE #22	11455	2511	13425	40	SEC12-T18S-R12E
AMC 354987	JAKE #23	11455	2513	13425	42	SEC12-T18S-R12E
AMC 354988	JAKE #24	11455	2515	13425	44	SEC12-T18S-R12E
AMC 354989	JAKE #25	11455	2517	13425	46	SEC12-T18S-R12E
AMC 354990	JAKE #26	11455	2519	13425	48	SEC12-T18S-R12E
AMC 354992	JAKE #28	11455	2523	13425	50	SEC12-T18S-R12E
AMC 354993	JAKE #29	11455	2525	13425	52	SEC12-T18S-R12E
AMC 354994	JAKE #30	11455	2527	13425	54	SEC12-T18S-R12E
AMC 354995	JAKE #31	11455	2529	13425	56	SEC12-T18S-R12E
AMC 354996	JAKE #32	11455	2531	13425	58	SEC12-T18S-R12E
AMC 354997	JAKE #33	11455	2533	13425	60	SEC12-T18S-R12E
AMC 354998	JAKE #34	11455	2535	13425	62	SEC12-T18S-R12E
AMC 354999	JAKE #35	11455	2537	13478	4	SEC12-T18S-R12E
AMC 355000	JAKE #36	11455	2539	13478	2	SEC12-T18S-R12E
AMC 389660	SIR #1	13245	553			SEC04-T18S-R12E
AMC 389661	SIR #2	13245	555			SEC04-T18S-R12E
AMC 389662	SIR #3	13245	557			SEC04-T18S-R12E
AMC 389663	SIR #4	13245	559			SEC04-T18S-R12E
AMC 389664	SIR #5	13245	561			SEC04-T18S-R12E

Date: 5/25/2011

Page 10

RECEIVED
BLM AZ STATE OFFICE
JUN 21 10:37 AM
PHOENIX, ARIZONA

Exhibit A

County: Pima

State: AZ

BLM Serial #	Claim Name	Original Recording		Amended Recording		Location
		Recording #	Page #	Recording #	Page #	
AMC 389665	SIR #6	13245	563			SEC04-T18S-R12E
AMC 389666	SIR #7	13245	565			SEC04-T18S-R12E
AMC 389667	SIR #8	13245	567			SEC04-T18S-R12E
AMC 389668	SIR #9	13245	569			SEC04-T18S-R13E
AMC 389669	SIR #10	13245	571			SEC04-T18S-R12E
AMC 389670	SIR #11	13245	573			SEC04-T18S-R12E
AMC 389671	SIR #12	13245	575			SEC04-T18S-R12E
AMC 389672	SIR #13	13245	577			SEC04-T18S-R12E
AMC 389673	SIR #14	13245	579			SEC04-T18S-R12E
AMC 389674	SIR #15	13245	581			SEC04-T18S-R12E
AMC 389675	SIR #16	13245	583			SEC04-T18S-R12E
AMC 389676	SIR #17	13245	585			SEC04-T18S-R12E
AMC 389677	SIR #18	13245	587			SEC04-T18S-R12E
AMC 389678	SIR #19	13245	589			SEC04-T18S-R12E
AMC 389679	SIR #20	13245	591			SEC04-T18S-R12E
AMC 389680	SIR #21	13245	593			SEC04-T18S-R12E
AMC 389681	SIR #22	13245	595			SEC04-T18S-R12E
AMC 389682	SIR #23	13245	597			SEC04-T18S-R12E
AMC 389683	SIR #24	13245	599			SEC04-T18S-R12E
AMC 389684	SIR #25	13245	601			SEC04-T18S-R12E
AMC 389685	SIR #26	13245	603			SEC04-T18S-R12E
AMC 389686	SIR #27	13245	605			SEC04-T18S-R12E
AMC 389687	SIR #28	13245	607			SEC04-T18S-R12E
AMC 389688	SIR #29	13245	609			SEC04-T18S-R12E
AMC 389694	SIR #35	13245	621			SEC01-T18S-R12E
AMC 389695	SIR #36	13245	623			SEC01-T18S-R12E
AMC 389696	SIR #37	13245	625			SEC04-T18S-R12E
AMC 389697	SIR #38	13245	627			SEC04-T18S-R12E
AMC 389698	SIR #39	13245	629			SEC04-T18S-R12E
AMC 389699	SIR #40	13245	631			SEC04-T18S-R12E
AMC 389700	SIR #41	13245	633			SEC04-T18S-R12E
AMC 389701	SIR #42	13245	635			SEC04-T18S-R12E
AMC 390053	BND #1	13258	219			SEC23-T18S-R12E
AMC 390054	BND #2	13258	221			SEC23-T18S-R12E
AMC 390055	BND #3	13258	223			SEC23-T18S-R12E
AMC 390056	BND #4	13258	225			SEC23-T18S-R12E
AMC 390057	BND #5	13258	227			SEC23-T18S-R12E
AMC 390058	BND #6	13258	229			SEC23-T18S-R12E

Date: 5/25/2011

Page 11

RECEIVED
 PHOENIX ARIZONA
 2011 JUN 21 10:37
 PHOENIX ARIZONA

Exhibit A

County: Pima

State: AZ

BLM Serial #	Claim Name	Original Recording		Amended Recording		Location
		Recording #	Page #	Recording #	Page #	
AMC 390059	BND #7	13258	231			SEC23-T18S-R12E
AMC 392440	CGO-1	13312	161			SEC05-T18S-R12E
AMC 392441	CGO-2	13312	163			SEC04-T18S-R12E
AMC 392442	CGO-3	13312	165			SEC04-T18S-R12E
AMC 392443	CGO-4	13312	167			SEC04-T18S-R12E
AMC 394407	ANT-1	13373	29			SEC03-T18S-R12E
AMC 394408	ANT-2	13373	31			SEC03-T18S-R12E
AMC 394409	ANT-3	13373	33			SEC10-T18S-R12E
AMC 394410	ANT-4	13373	35			SEC10-T18S-R12E
AMC 394411	ANT-5	13373	37			SEC10-T18S-R12E
AMC 395461	VIRGINIA-5	13442	6			SEC20-T18S-R12E
AMC 395462	JAKE #27R	13442	8			SEC12-T18S-R12E
AMC 395849	SIR #44	13477	139			SEC02-T18S-R12E
AMC 395850	SIR #45	13477	141			SEC02-T18S-R12E
AMC 395851	SIR #46	13477	143			SEC02-T18S-R12E
AMC 395852	SIR #47	13477	145			SEC02-T18S-R12E
AMC 395853	SIR #48	13477	147			SEC02-T18S-R12E
AMC 395854	SIR #49	13477	149			SEC02-T18S-R12E
AMC 395855	SIR #50	13477	151			SEC01-T18S-R12E
AMC 395856	SIR #51	13477	153			SEC01-T18S-R12E
AMC 395857	SIR #52	13477	155			SEC01-T18S-R12E
AMC 395858	SIR #53	13477	157			SEC01-T18S-R12E
AMC 395859	SIR #54	13477	159			SEC12-T18S-R12E
AMC 395860	SIR #55	13477	161			SEC12-T18S-R12E
AMC 395861	SIR #56	13477	163			SEC12-T18S-R12E
AMC 395862	SIR #57	13477	165			SEC12-T18S-R12E
AMC 395863	SIR #58	13477	167			SEC01-T18S-R12E
AMC 396113	TATE-1	13496	484			SEC04-T18S-R12E
AMC 396114	TATE-2	13496	486			SEC04-T18S-R12E
AMC 396115	TATE-3	13496	488			SEC04-T18S-R12E
AMC 396116	TATE-4	13496	490			SEC04-T18S-R12E
AMC 396508	CONHILL-1R	13543	290			SEC18-T18S-R12E
AMC 396509	MSP-1	13543	292			SEC35-T17S-R12E
AMC 396510	MSP-2	13543	294			SEC35-T17S-R12E
AMC 396511	MSP-3	13543	296			SEC35-T17S-R12E
AMC 396512	MSP-4	13543	298			SEC35-T17S-R12E
AMC 396513	MSP-5	13543	300			SEC35-T17S-R12E
AMC 396514	MSP-6	13543	302			SEC35-T17S-R12E

Date: 5/25/2011

Page 12

PHOENIX, ARIZONA

2011 JUN 21 10:37

RECEIVED
PIMA STATE OFFICE

Exhibit A

County: Pima

State: AZ

BLM Serial #	Claim Name	Original Recording		Amended Recording		Location
		Recording #	Page #	Recording #	Page #	
AMC 396515	MSP-7	13543	304			SEC35-T17S-R12E
AMC 396516	MSP-8	13543	306			SEC35-T17S-R12E
AMC 396517	MSP-9	13543	308			SEC35-T17S-R12E
AMC 396518	MSP-10	13543	310			SEC35-T17S-R12E
AMC 396519	MSP-11	13543	312			SEC35-T17S-R12E
AMC 396520	MSP-12	13543	314			SEC35-T17S-R12E
AMC 396521	MSP-13	13543	316			SEC35-T17S-R12E
AMC 396522	MSP-14	13543	318			SEC35-T17S-R12E
AMC 396523	MSP-15	13543	320			SEC35-T17S-R12E
AMC 396524	MSP-16	13543	322			SEC35-T17S-R12E
AMC 396525	MSP-17	13543	324			SEC35-T17S-R12E
AMC 396526	MSP-18	13543	326			SEC35-T17S-R12E
AMC 396527	MSP-19	13543	328			SEC35-T17S-R12E
AMC 396528	MSP-20	13543	330			SEC35-T17S-R12E
AMC 396529	MSP-21	13543	332			SEC35-T17S-R12E
AMC 396530	MSP-22	13543	334			SEC35-T17S-R12E
AMC 396531	MSP-23	13543	336			SEC26-T17S-R12E
AMC 396532	MSP-24	13543	338			SEC26-T17S-R12E
AMC 396533	MSP-25	13543	340			SEC26-T17S-R12E
AMC 396534	MSP-26	13543	342			SEC25-T17S-R12E
AMC 396535	MSP-27	13543	344			SEC25-T17S-R12E
AMC 396536	MSP-28	13543	346			SEC25-T17S-R12E
AMC 396537	MSP-29	13543	348			SEC25-T17S-R12E
AMC 396538	MSP-30	13543	350			SEC25-T17S-R12E
AMC 396539	MSP-31	13543	352			SEC25-T17S-R12E
AMC 396540	MSP-32	13543	354			SEC25-T17S-R12E
AMC 396541	MSP-33	13543	356			SEC25-T17S-R12E
AMC 396542	MSP-34	13543	358			SEC25-T17S-R12E
AMC 396543	MSP-35	13543	360			SEC25-T17S-R12E
AMC 396544	MSP-36	13543	362			SEC25-T17S-R12E
AMC 396545	MSP-37	13543	364			SEC25-T17S-R12E
AMC 396546	MSP-38	13543	366			SEC25-T17S-R12E
AMC 396547	MSP-39	13543	368			SEC25-T17S-R12E
AMC 396548	MSP-40	13543	370			SEC25-T17S-R12E
AMC 396549	MSP-41	13543	372			SEC25-T17S-R12E
AMC 396550	MSP-42	13543	374			SEC25-T17S-R12E
AMC 396551	MSP-43	13543	376			SEC25-T17S-R12E
AMC 396552	MSP-44	13543	378			SEC25-T17S-R12E

Date: 5/25/2011

Page 13

2011 JUN 21 A 10:38

RECEIVED
AZ STATE OFFICE

TUCSON, ARIZONA

Exhibit A

County: Pima

State: AZ

BLM Serial #	Claim Name	Original Recording		Amended Recording		Location
		Recording #	Page #	Recording #	Page #	
AMC 396553	MSP-45	13543	380			SEC25-T17S-R12E
AMC 396554	MSP-46	13543	382			SEC25-T17S-R12E
AMC 396555	MSP-47	13543	384			SEC25-T17S-R12E
AMC 396556	MSP-48	13543	386			SEC25-T17S-R12E
AMC 396557	MSP-49	13543	388			SEC25-T17S-R12E
AMC 396558	MSP-50	13543	390			SEC24-T17S-R12E
AMC 396559	MSP-51	13543	392			SEC24-T17S-R12E
AMC 396560	MSP-52	13543	394			SEC24-T17S-R12E
AMC 396561	MSP-53	13543	396			SEC24-T17S-R12E
AMC 396562	MSP-54	13543	398			SEC24-T17S-R12E
AMC 396563	MSP-55	13543	400			SEC24-T17S-R12E
AMC 396564	MSP-56	13543	402			SEC24-T17S-R12E
AMC 396565	MSP-57	13543	404			SEC24-T17S-R12E
AMC 396566	MSP-58	13543	406			SEC24-T17S-R12E
AMC 396567	MSP-59	13543	408			SEC24-T17S-R12E
AMC 396630	MSP-60	13553	298			SEC24-T17S-R12E
AMC 396631	MSP-61	13553	300			SEC24-T17S-R12E
AMC 396632	MSP-62	13553	302			SEC24-T17S-R12E
AMC 396633	MSP-63	13553	304			SEC24-T17S-R12E
AMC 396634	MSP-64	13553	306			SEC24-T17S-R12E
AMC 396635	MSP-65	13553	308			SEC24-T17S-R12E
AMC 396636	MSP-66	13553	310			SEC24-T17S-R12E
AMC 396637	MSP-67	13553	312			SEC24-T17S-R12E
AMC 396638	MSP-68	13553	314			SEC24-T17S-R12E
AMC 396639	MSP-69	13553	316			SEC19-T17S-R13E
AMC 396640	MSP-70	13553	318			SEC19-T17S-R13E
AMC 396641	MSP-71	13553	320			SEC19-T17S-R13E
AMC 396642	MSP-72	13553	322			SEC19-T17S-R13E
AMC 396643	MSP-73	13553	324			SEC19-T17S-R13E
AMC 396644	MSP-74	13553	326			SEC19-T17S-R13E
AMC 396645	MSP-75	13553	328			SEC19-T17S-R13E
AMC 396646	MSP-76	13553	330			SEC35-T17S-R12E
AMC 396647	MSP-77	13553	332			SEC35-T17S-R12E
AMC 396648	RSR-6	13553	334			SEC26-T17S-R12E
AMC 396649	RSR-8	13553	336			SEC26-T17S-R12E
AMC 396650	RSR-10	13553	338			SEC26-T17S-R12E
AMC 396651	RSR-12	13553	295			SEC26-T17S-R12E
AMC 396652	RSR-14	13553	340			SEC26-T17S-R12E

Date: 5/25/2011

Page 14

PHOENIX ARIZONA

2011 JUN 21 10:38

RECEIVED
BLM AZ STATE OFFICE

Exhibit A

County: Pima

State: AZ

BLM Serial #	Claim Name	Original Recording		Amended Recording		Location
		Recording #	Page #	Recording #	Page #	
↓ AMC 396653	RSR-16	13553	342			SEC26-T17S-R12E
AMC 396654	RSR-18	13553	344			SEC26-T17S-R12E
AMC 396655	RSR-20	13553	346			SEC26-T17S-R12E
AMC 396656	RSR-22	13553	348			SEC26-T17S-R12E
AMC 396657	RSR-23	13553	350			SEC34-T17S-R12E
AMC 396658	RSR-24	13553	352			SEC26-T17S-R12E
AMC 396659	RSR-25	13553	354			SEC34-T17S-R12E
AMC 396660	RSR-26	13553	356			SEC34-T17S-R12E
AMC 396661	RSR-27	13553	358			SEC26-T17S-R12E
AMC 396662	RSR-28	13553	360			SEC26-T17S-R12E
AMC 396663	RSR-29	13553	362			SEC26-T17S-R12E
AMC 396664	RSR-30	13553	364			SEC26-T17S-R12E
AMC 396665	RSR-31	13553	366			SEC26-T17S-R12E
AMC 396666	RSR-32	13553	368			SEC26-T17S-R12E
AMC 396667	RSR-33	13553	370			SEC26-T17S-R12E
AMC 396668	RSR-34	13553	372			SEC26-T17S-R12E
AMC 396669	RSR-35	13553	374			SEC26-T17S-R12E
AMC 396670	RSR-36	13553	376			SEC26-T17S-R12E
AMC 396671	RSR-37	13553	378			SEC26-T17S-R12E
AMC 396672	RSR-38	13553	380			SEC26-T17S-R12E
AMC 396673	RSR-39	13553	382			SEC26-T17S-R12E
AMC 396674	RSR-40	13553	384			SEC26-T17S-R12E
AMC 396675	RSR-41	13553	386			SEC26-T17S-R12E
AMC 396676	RSR-42	13553	388			SEC26-T17S-R12E
AMC 396677	RSR-43	13553	390			SEC26-T17S-R12E
AMC 396678	RSR-44	13553	392			SEC26-T17S-R12E
AMC 396679	RSR-45	13553	394			SEC26-T17S-R12E
AMC 397095	MSP-78	13605	939			SEC26-T17S-R12E
AMC 397096	MSP-79	13605	941			SEC26-T17S-R12E
AMC 397097	MSP-80	13605	943			SEC26-T17S-R12E
AMC 397098	MSP-81	13605	945			SEC26-T17S-R12E
AMC 397099	MSP-82	13605	947			SEC26-T17S-R12E
AMC 397100	MSP-83	13605	949			SEC26-T17S-R12E
AMC 397101	MSP-84	13605	951			SEC26-T17S-R12E
AMC 397102	MSP-85	13605	953			SEC25-T17S-R12E
AMC 397103	MSP-86	13605	955			SEC25-T17S-R12E
AMC 397104	MSP-87	13605	957			SEC25-T17S-R12E
AMC 397108	MSP-91	13605	965			SEC25-T17S-R12E

Date: 5/25/2011

Page 15

RECEIVED
 PHOENIX, ARIZONA
 2011 JUN 21 A 10:38
 PHOENIX STATE OFFICE

Exhibit A

County: Pima

State: AZ

<u>BLM Serial #</u>	<u>Claim Name</u>	<u>Original Recording</u>		<u>Amended Recording</u>		<u>Location</u>
		<u>Recording #</u>	<u>Page #</u>	<u>Recording #</u>	<u>Page #</u>	
AMC 397109	MSP-92	13605	967			SEC25-T17S-R12E
AMC 397110	MSP-93	13605	969			SEC25-T17S-R12E
AMC 397111	MSP-94	13605	971			SEC25-T17S-R12E
AMC 397112	MSP-95	13605	973			SEC30-T17S-R13E
AMC 397113	MSP-96	13605	975			SEC30-T17S-R13E
AMC 397114	MSP-97	13605	977			SEC30-T17S-R13E
AMC 397115	MSP-98	13605	979			SEC30-T17S-R13E
AMC 397116	MSP-99	13605	981			SEC01-T18S-R12E
AMC 397117	MSP-100	13605	983			SEC01-T18S-R12E
AMC 397118	MSP-101	13605	985			SEC20-T17S-R13E
AMC 397119	MSP-102	13605	987			SEC20-T17S-R13E
AMC 397120	MSP-103	13605	989			SEC20-T17S-R13E
AMC 397121	MSP-104	13605	991			SEC20-T17S-R13E
AMC 397122	MSP-105	13605	993			SEC20-T17S-R13E
AMC 397123	MSP-106	13605	995			SEC20-T17S-R13E
AMC 397124	MSP-107	13605	997			SEC20-T17S-R13E
AMC 397125	MSP-108	13605	999			SEC20-T17S-R13E
AMC 397126	MSP-109	13605	1001			SEC20-T17S-R13E
AMC 397127	MSP-110	13605	1003			SEC20-T17S-R13E
AMC 397128	MSP-111	13605	1005			SEC20-T17S-R13E
AMC 397129	MSP-112	13605	1007			SEC20-T17S-R13E
AMC 397130	MSP-113	13605	1009			SEC20-T17S-R13E
AMC 397131	MSP-114	13605	1011			SEC20-T17S-R13E
AMC 397132	MSP-115	13605	1013			SEC20-T17S-R13E
AMC 397133	MSP-116	13605	1015			SEC20-T17S-R13E
AMC 397134	MSP-117	13605	1017			SEC20-T17S-R13E
AMC 397135	MSP-118	13605	1019			SEC20-T17S-R13E
AMC 397136	MSP-119	13605	1021			SEC20-T17S-R13E
AMC 397137	MSP-120	13605	1023			SEC20-T17S-R13E
AMC 397138	MSP-121	13605	1025			SEC20-T17S-R13E
AMC 397139	MSP-122	13605	1027			SEC20-T17S-R13E
AMC 397140	MSP-123	13605	1029			SEC20-T17S-R13E
AMC 397141	MSP-124	13605	1031			SEC20-T17S-R13E
AMC 397142	MSP-125	13605	1033			SEC20-T17S-R13E
AMC 397143	MSP-126	13605	1035			SEC20-T17S-R13E
AMC 397144	MSP-127	13605	1037			SEC20-T17S-R13E
AMC 397145	MSP-128	13605	1039			SEC21-T17S-R13E
AMC 397146	MSP-129	13605	1041			SEC20-T17S-R13E

Date: 5/25/2011

Page 16

RECEIVED
 PIMA STATE OFFICE
 2011 JUN 21 A 10:38
 PHOENIX ARIZONA

Exhibit A

County: Pima

State: AZ

BLM Serial #	Claim Name	Original Recording		Amended Recording		Location
		Recording #	Page #	Recording #	Page #	
AMC 397147	MSP-130	13605	1043			SEC21-T17S-R13E
AMC 397148	MSP-131	13605	1045			SEC20-T17S-R13E
AMC 397149	MSP-132	13605	1047			SEC21-T17S-R13E
AMC 397150	MSP-133	13605	1049			SEC21-T17S-R13E
AMC 397151	MSP-134	13605	1051			SEC21-T17S-R13E
AMC 397152	MSP-135	13605	1053			SEC21-T17S-R13E
AMC 397153	MSP-136	13605	1055			SEC21-T17S-R13E
AMC 397154	MSP-137	13605	1057			SEC21-T17S-R13E
AMC 397155	MSP-138	13605	1059			SEC21-T17S-R13E
AMC 399774	JHS-1	13763	3018			SEC30-T17S-R13E
AMC 399775	JHS-2	13763	3020			SEC30-T17S-R13E
AMC 399776	JHS-3	13763	3022			SEC30-T17S-R13E
AMC 399777	JHS-4	13763	3024			SEC30-T17S-R13E
AMC 399778	JHS-5	13763	3026			SEC30-T17S-R13E
AMC 399779	JHS-6	13763	3028			SEC30-T17S-R13E
AMC 399780	JHS-7	13763	3030			SEC30-T17S-R13E
AMC 399781	JHS-8	13763	3032			SEC30-T17S-R13E
AMC 399782	JHS-9	13763	3034			SEC30-T17S-R13E
AMC 399783	JHS-10	13763	3036			SEC30-T17S-R13E
AMC 399784	JHS-11	13763	3038			SEC30-T17S-R13E
AMC 399785	JHS-12	13763	3040			SEC30-T17S-R13E
AMC 399786	JHS-13	13763	3042			SEC25-T17S-R12E
AMC 399787	JHS-14	13763	3044			SEC01-T18S-R12E
AMC 399788	JHS-15	13763	3046			SEC01-T18S-R12E
AMC 399789	JHS-16	13763	3048			SEC01-T18S-R12E
AMC 399790	JHS-17	13763	3050			SEC12-T18S-R12E
AMC 399791	JHS-18	13763	3052			SEC12-T18S-R12E
AMC 399792	JHS-19	13763	3054			SEC27-T17S-R13E
AMC 399793	JHS-20	13763	3056			SEC27-T17S-R13E
AMC 399794	JHS-21	13763	3058			SEC27-T17S-R13E
AMC 399795	JHS-22	13763	3060			SEC34-T17S-R12E
AMC 399796	JHS-23	13763	3062			SEC34-T17S-R13E
AMC 399797	JHS-24	13763	3064			SEC34-T17S-R13E
AMC 399798	JHS-25	13763	3066			SEC34-T17S-R13E
AMC 399799	JHS-26	13763	3068			SEC34-T17S-R13E
AMC 399800	JHS-27	13763	3070			SEC25-T17S-R12E
AMC 401702	MSP 88	13871	1145			SEC25-T17S-R12E
AMC 401703	MSP 89	13871	1143			SEC25-T17S-R12E

Date: 5/25/2011

Page 17

RECEIVED
TULAZ STATE OFFICE
2011 JUN 21 A 10:38
PHOENIX, ARIZONA

Exhibit A

County: Pima

State: AZ

<u>BLM Serial #</u>	<u>Claim Name</u>	<u>Original Recording</u>		<u>Amended Recording</u>		<u>Location</u>
		<u>Recording #</u>	<u>Page #</u>	<u>Recording #</u>	<u>Page #</u>	
AMC 401704	MSP 90	13871	1141			SEC25-T17S-R12E
No. Of Claims	620					

RECEIVED
BLM AZ STATE OFFICE
2011 JUN 21 A 10:38
PHOENIX, ARIZONA

United States Department of the Interior
 Bureau of Land Management
 LANDS/RECREATION & PLANNING
 ONE N CENTRAL AVE
 PHOENIX, AZ 85004 -2203
 Phone: 602-417-9200

Receipt

No:

2366584

Transaction #: 2441323		ENTERED INTO COMPUTER	
Date of Transaction: 06/21/2011			
		CUSTOMER: JUN 23 2011 QB	
FREEPORT MCMORAN CORP 333 N CENTRAL AVE PHOENIX, AZ 85004 US			

LINE #	QTY	DESCRIPTION	REMARKS	UNIT PRICE	TOTAL
1	1.00	LOCATABLE MINERALS / MINING CLAIMS-NOT NEW-UNADJUD, ONE AUTH NO. ONLY / MINING CLAIM MONEY RECEIVED CASES: AMC14600/\$86800.00	MAINT 2012/620	- n/a -	86800.00
TOTAL:					\$86,800.00

PAYMENT INFORMATION			
1	AMOUNT:	86800.00	POSTMARKED: N/A
	TYPE:	CHECK	RECEIVED: 06/21/2011
	CHECK NO:	720239	
	NAME:	FREEPORT MCMORAN CORP 333 N CENTRAL AVE PHOENIX AZ 85004 US	

REMARKS

This receipt was generated by the automated BLM Collections and Billing System and is a paper representation of a portion of the official electronic record contained therein.

Message:

620 ROWS RETRIEVED

CBS Export Results Report

Include Resolved Records

Record Status

Search Criteria

Error Records (E/M/I)

Enter export Date (mm/dd/yyyy) ALL

Responsible Area (Errors Only)

Accepted Records (A/W)

Serial Number match (optional)

User (U,X)

"On Hold" Records (H)

Receipt Nr (optional) 2366584

Programmer (P,X)

All Records (for s/n or receipt nr)

Export Nr (exclusive)

All (U,P,X)

Exported, No Results From CBS

LR2000 User (defaults to login) ALL

New (not yet exported)

Query

Reset

User Guide

	Resend?	Export Nr	A/D	Serial Nr	Mult	Code	\$ Amount	Remarks	Receipt Nr	LR2000 User	#Msg	Resolved?	OK	Stat1	Area	CBS Msg 1	Stat2	Area	Msg 2	CBS 392 ID	392 \$ Amt	Action Update Date	Resend	Resend Orig	Export Date
1	<input type="checkbox"/>	3074984	A	AMC14601		682	140.00	2012	2366584	PAULINEB	1	<input type="checkbox"/>		A	ACCPT					1640057	86800.00	6/23/2011 17:29			6/23/2011
2	<input type="checkbox"/>	3074985	A	AMC14602		682	140.00	2012	2366584	PAULINEB	1	<input type="checkbox"/>		A	ACCPT					1640057	86800.00	6/23/2011 17:29			6/23/2011
3	<input type="checkbox"/>	3074986	A	AMC14603		682	140.00	2012	2366584	PAULINEB	1	<input type="checkbox"/>		A	ACCPT					1640057	86800.00	6/23/2011 17:29			6/23/2011
4	<input type="checkbox"/>	3074987	A	AMC14604		682	140.00	2012	2366584	PAULINEB	1	<input type="checkbox"/>		A	ACCPT					1640057	86800.00	6/23/2011 17:29			6/23/2011
5	<input type="checkbox"/>	3074988	A	AMC14606		682	140.00	2012	2366584	PAULINEB	1	<input type="checkbox"/>		A	ACCPT					1640057	86800.00	6/23/2011 17:29			6/23/2011
6	<input type="checkbox"/>	3074989	A	AMC14607		682	140.00	2012	2366584	PAULINEB	1	<input type="checkbox"/>		A	ACCPT					1640057	86800.00	6/23/2011 17:29			6/23/2011
7	<input type="checkbox"/>	3074990	A	AMC14609		682	140.00	2012	2366584	PAULINEB	1	<input type="checkbox"/>		A	ACCPT					1640057	86800.00	6/23/2011 17:29			6/23/2011
8	<input type="checkbox"/>	3074991	A	AMC14610		682	140.00	2012	2366584	PAULINEB	1	<input type="checkbox"/>		A	ACCPT					1640057	86800.00	6/23/2011 17:29			6/23/2011
9	<input type="checkbox"/>	3074992	A	AMC14611		682	140.00	2012	2366584	PAULINEB	1	<input type="checkbox"/>		A	ACCPT					1640057	86800.00	6/23/2011 17:29			6/23/2011
10	<input type="checkbox"/>	3074993	A	AMC14612		682	140.00	2012	2366584	PAULINEB	1	<input type="checkbox"/>		A	ACCPT					1640057	86800.00	6/23/2011 17:29			6/23/2011
11	<input type="checkbox"/>	3074994	A	AMC14613		682	140.00	2012	2366584	PAULINEB	1	<input type="checkbox"/>		A	ACCPT					1640057	86800.00	6/23/2011 17:29			6/23/2011
12	<input type="checkbox"/>	3074995	A	AMC14614		682	140.00	2012	2366584	PAULINEB	1	<input type="checkbox"/>		A	ACCPT					1640057	86800.00	6/23/2011 17:29			6/23/2011
13	<input type="checkbox"/>	3074996	A	AMC14615		682	140.00	2012	2366584	PAULINEB	1	<input type="checkbox"/>		A	ACCPT					1640057	86800.00	6/23/2011 17:29			6/23/2011
14	<input type="checkbox"/>	3074997	A	AMC14616		682	140.00	2012	2366584	PAULINEB	1	<input type="checkbox"/>		A	ACCPT					1640057	86800.00	6/23/2011 17:29			6/23/2011
15	<input type="checkbox"/>	3074998	A	AMC14617		682	140.00	2012	2366584	PAULINEB	1	<input type="checkbox"/>		A	ACCPT					1640057	86800.00	6/23/2011 17:29			6/23/2011
16	<input type="checkbox"/>	3074999	A	AMC14618		682	140.00	2012	2366584	PAULINEB	1	<input type="checkbox"/>		A	ACCPT					1640057	86800.00	6/23/2011 17:29			6/23/2011
17	<input type="checkbox"/>	3075000	A	AMC14619		682	140.00	2012	2366584	PAULINEB	1	<input type="checkbox"/>		A	ACCPT					1640057	86800.00	6/23/2011 17:29			6/23/2011
18	<input type="checkbox"/>	3075001	A	AMC14620		682	140.00	2012	2366584	PAULINEB	1	<input type="checkbox"/>		A	ACCPT					1640057	86800.00	6/23/2011 17:29			6/23/2011
19	<input type="checkbox"/>	3075002	A	AMC14621		682	140.00	2012	2366584	PAULINEB	1	<input type="checkbox"/>		A	ACCPT					1640057	86800.00	6/23/2011 17:29			6/23/2011
20	<input type="checkbox"/>	3075003	A	AMC14622		682	140.00	2012	2366584	PAULINEB	1	<input type="checkbox"/>		A	ACCPT					1640057	86800.00	6/23/2011 17:29			6/23/2011

Receipt 2186960

AMC 14598
AMC 19084
AMC 19271
AMC 267423
AMC 343969
AMC 354965
AMC 389660
AMC 390053
AMC 392440
AMC 394407
AMC 395460
AMC 395849
AMC 396113
AMC 396508
AMC 396630
AMC 397095
AMC 399774

July 29, 2010

After recording, return to:
Freeport-McMoRan Corporation
Attn: D. Stillwell
333 North Central Avenue
Phoenix, AZ 85004

Bureau of Land Management
Department of the Interior
One N. Central Avenue
Phoenix, AZ 85004

2010

NOTICE OF INTENT TO HOLD MINING CLAIMS AND PAYMENT OF BLM MAINTENANCE FEE

Re: Payment of Annual Claim Maintenance Fee

Dear Sir or Madam:

This will serve as notice that Freeport-McMoRan Sierrita, Inc., formerly known as Phelps Dodge Sierrita, Inc., whose address for purposes of this filing is Land and Water Department, 333 North Central Ave., Phoenix, Arizona 85004, intends to hold the mining claims and/or mill sites described on Exhibit A attached hereto for the assessment year ending at 12 o'clock, noon, on September 1, 2011 by payment of the annual maintenance fee of \$140 per claim or site. Payment of such amount is made herewith for such assessment year for each of the claims and sites, the name, and BLM serial number with the book and page or index number of recording of the location notice in the official records of Pima County, Arizona, of which, is set forth on Exhibit A attached hereto and by this reference incorporated herein.

Donald A. Stillwell
Donald A. Stillwell for
Freeport-McMoRan Sierrita, Inc.

PHOENIX, ARIZONA

2010 AUG - 9 P 3: 09

RECEIVED
BLM AZ STATE OFFICE

NO. OF CLAIMS 177
AMOUNT 24,630
RECEIPT NO. 218696

State of Arizona)
) ss.
County of Maricopa)

The foregoing instrument was acknowledged before me on July 29, 2010, by Donald A. Stillwell, on behalf of Freeport-McMoRan Sierrita, Inc.

(Seal)



STEPHANIE D. TURTON
Notary Public - Arizona
Maricopa County
Expires 11/18/2011

Stephanie D. Turton
Notary Public
My commission expires: 11/18/2011

Total # 617
286

Exhibit A

County: Pima

State: AZ

BLM Serial #	Claim Name	Original Recording		Amended Recording		Location
		Recording #	Page #	Recording #	Page #	
AMC 014600	ANTICIPATION #11	818	547	1306	302	SEC09-T18S-R12E
AMC 014601	ANTICIPATION NO. 13	836	415			SEC15-T18S-R12E
AMC 014602	ANTICIPATION NO. 14	836	416			SEC15-T18S-R12E
AMC 014603	ANTICIPATION # 18	836	420	1306	303	SEC10-T18S-R12E
AMC 014604	ANTICIPATION #19	836	421	1306	304	SEC10-T18S-R12E
AMC 014606	ANTICIPATION #22	915	300			SEC15-T18S-R12E
AMC 014607	ANTICIPATION #23	915	301			SEC15-T18S-R12E
AMC 014609	ANTICIPATION #25	923	598			SEC15-T18S-R12E
AMC 014610	BLACK JACK #1	77	289	2270	231	SEC07-T18S-R12E
AMC 014611	BLACK JACK #2	77	288	2280	467	SEC07-T18S-R12E
AMC 014612	BLACK JACK #3	77	287	2280	468	SEC07-T18S-R12E
AMC 014613	BLACK JACK #4	77	286	2280	469	SEC07-T18S-R12E
AMC 014614	BLACK JACK EXT. NO. 1	380	37	2280	489	SEC07-T18S-R12E
AMC 014615	BLACK JACK EXT. NO. 2	380	38	2280	490	SEC06-T18S-R12E
AMC 014616	BLUE BELL 1	808	587	2838	180	SEC10-T18S-R12E
AMC 014617	BLUE BELL 2	808	588	2838	181	SEC03-T18S-R12E
AMC 014618	BLUE BELL 3	808	589	2838	182	SEC03-T18S-R12E
AMC 014619	BLUE BELL 4	808	590	2838	183	SEC04-T18S-R12E
AMC 014620	BLUE BELL 5	808	591	2838	184	SEC04-T18S-R12E
AMC 014621	BLUE BELL 6	808	592	2838	185	SEC04-T18S-R12E
AMC 014622	BLUE BELL 7	808	593	2838	186	SEC04-T18S-R12E
AMC 014623	BLUE BELL 8	808	594	2838	187	SEC04-T18S-R12E
AMC 014624	BLUE BELL 9	808	595	2838	188	SEC04-T18S-R12E
AMC 014625	BLUE BELL 10	808	596	2838	189	SEC03-T18S-R12E
AMC 014626	BLUE BELL 11	808	597	2838	190	SEC03-T18S-R12E
AMC 014627	BLUE BELL 12	808	598	2838	191	SEC03-T18S-R12E
AMC 014628	BLUE BELL 13	808	599	2838	192	SEC04-T18S-R12E
AMC 014629	BLUE BELL #14	808	600	2838	193	SEC04-T18S-R12E
AMC 014630	BLUE BELL 15	809	1	2838	194	SEC04-T18S-R12E
AMC 014631	BLUE BELL 16	809	2	2838	195	SEC04-T18S-R12E
AMC 014632	BLUE BELL 17	809	3	2838	196	SEC04-T18S-R12E
AMC 014633	BLUE BELL 18	809	4	2838	197	SEC04-T18S-R12E
AMC 014634	BLUE BELL 19	809	5	2838	198	SEC04-T18S-R12E
AMC 014635	BLUE BELL 20	809	6	2838	199	SEC04-T18S-R12E
AMC 014636	BLUE BELL 21	809	7	2838	200	SEC04-T18S-R12E
AMC 014637	BLUE BELL 22	809	8	2838	201	SEC03-T18S-R12E
AMC 014638	BOUNDARY #7	1340	322			SEC22-T18S-R12E

Date: 7/26/2010

PHOENIX, ARIZONA

Page 1

2010 AUG -9 P 3:12

RECEIVED
BLM AZ STATE OFFICE

Exhibit A

County: Pima

State: AZ

BLM Serial #	Claim Name	Original Recording		Amended Recording		Location
		Recording #	Page #	Recording #	Page #	
AMC 014639	BOUNDARY #8	1340	323			SEC22-T18S-R12E
AMC 014640	BOUNDARY #9	1340	324			SEC22-T18S-R12E
AMC 014641	BOUNDARY #10	1340	325			SEC22-T18S-R12E
AMC 014642	BOUNDARY #11	1340	326			SEC22-T18S-R12E
AMC 014643	BOUNDARY #12	1340	327			SEC22-T18S-R12E
AMC 014644	BOUNDARY #13	1340	328			SEC22-T18S-R12E
AMC 014645	BOUNDARY #14	1340	329			SEC22-T18S-R12E
AMC 014646	BOUNDARY #15	1340	330			SEC22-T18S-R12E
AMC 014647	BOUNDARY #16	1340	331			SEC22-T18S-R12E
AMC 014648	BOUNDARY #17	1340	332			SEC22-T18S-R12E
AMC 014649	BOUNDARY #18	1340	333			SEC22-T18S-R12E
AMC 014650	BOUNDARY #19	1340	334			SEC22-T18S-R12E
AMC 014651	BOUNDARY #20	1340	335			SEC22-T18S-R12E
AMC 014652	BOUNDARY #21	1340	336			SEC22-T18S-R12E
AMC 014653	BOUNDARY #22	1340	337			SEC22-T18S-R12E
AMC 014654	BOUNDARY #23 FRACTION	1340	338			SEC22-T18S-R12E
AMC 014655	BOUNDARY #24 FRACTION	1340	339			SEC22-T18S-R12E
AMC 014657	COPPER EMPIRE #2	638	148	1306	307	SEC09-T18S-R12E
AMC 014658	COPPER EMPIRE #3	817	51	1306	308	SEC09-T18S-R12E
AMC 014659	COPPER EMPIRE #4	817	52	1306	309	SEC09-T18S-R12E
AMC 014660	COPPER EMPIRE #5	817	53	1306	310	SEC09-T18S-R12E
AMC 014661	COPPER EMPIRE #6	817	54	1306	311	SEC09-T18S-R12E
AMC 014662	COPPER EMPIRE #7	817	55	2838	178	SEC09-T18S-R12E
AMC 014663	COPPER EMPIRE #8	817	56	1306	313	SEC09-T18S-R12E
AMC 014664	COPPER EMPIRE #9	817	57	2838	179	SEC04-T18S-R12E
AMC 014665	COPPER EMPIRE #10	817	58	1306	315	SEC10-T18S-R12E
AMC 014666	COPPER GIANT #1	638	139	2731	371	SEC05-T18S-R12E
AMC 014667	COPPER GIANT #2	638	140	2731	372	SEC04-T18S-R12E
AMC 014668	COPPER GIANT #3	638	141	2731	373	SEC05-T18S-R12E
AMC 014669	COPPER GIANT #4	638	142	2731	374	SEC05-T18S-R12E
AMC 014670	COPPER GIANT #5	638	143	2731	375	SEC05-T18S-R12E
AMC 014671	COPPER GIANT #6	638	144	2731	376	SEC05-T18S-R12E
AMC 014672	COPPER GIANT #7	638	145	2731	377	SEC05-T18S-R12E
AMC 014673	COPPER GIANT #8	638	146	2731	378	SEC05-T18S-R12E
AMC 014674	COPPER JOHN EXTENSION #19	580	199	1038	524	SEC20-T18S-R12E
AMC 014675	COPPER JOHN EXTENSION #21	580	201	1038	526	SEC16-T18S-R12E

Date: 7/26/2010

Page 2

PHOENIX, ARIZONA

2010 AUG -9 P 3: 12

RECEIVED
BLM AZ STATE OFFICE

Exhibit A

County: Pima

State: AZ

BLM Serial #	Claim Name	Original Recording		Amended Recording		Location
		Recording #	Page #	Recording #	Page #	
AMC 014676	COPPER JOHN EXTENSION #23	580	203	1038	527	SEC20-T18S-R12E
AMC 014677	COPPER JOHN EXTENSION #24	580	204	1063	584	SEC21-T18S-R12E
AMC 014678	COPPER JOHN EXTENSION #25	580	205	1038	528	SEC21-T18S-R12E
AMC 014679	COPPER JOHN EXTENSION #26	580	206	1049	250	SEC17-T18S-R12E
AMC 014680	COPPER JOHN EXTENSION #27	580	207	1063	585	SEC20-T18S-R12E
AMC 014681	COPPER JOHN EXTENSION #28	580	208	1063	586	SEC20-T18S-R12E
AMC 014682	COPPER JOHN EXTENSION #29	580	209	1063	587	SEC20-T18S-R12E
AMC 014683	COPPER JOHN EXTENSION #30	580	210	1063	588	SEC20-T18S-R12E
AMC 014684	COPPER JOHN EXTENSION #31	580	211	1079	541	SEC20-T18S-R12E
AMC 014685	COPPER JOHN EXTENSION #35	580	215	1049	251	SEC17-T18S-R12E
AMC 014686	COPPER JOHN EXTENSION #42	784	59	2740	104	SEC09-T18S-R12E
AMC 014687	COPPER JOHN EXTENSION #43	784	60	2740	105	SEC09-T18S-R12E
AMC 014688	DEC NO. 1	2241	152			SEC07-T18S-R12E
AMC 014689	DEC NO. 2	2241	153			SEC07-T18S-R12E
AMC 014690	ESCONDIDO #1	76	623	1742	78	SEC18-T18S-R12E
AMC 014691	FRIJOLE	76	547	2965	149	SEC17-T18S-R12E
AMC 014692	HOPE #1	1469	28			SEC07-T18S-R12E
AMC 014693	HOPE #2	1469	27			SEC18-T18S-R12E
AMC 014694	JULY NO 1	2331	293			SEC18-T18S-R12E
AMC 014695	JULY NO 2	2331	292			SEC18-T18S-R12E
AMC 014697	LUCKY BOY #1	76	547	1742	76	SEC18-T18S-R12E
AMC 014698	MAY 1	1756	197	2838	177	SEC09-T18S-R12E
AMC 014699	MAY BIRD #2	890	286	2485	333	SEC12-T18S-R11E
AMC 014700	MAY BIRD #3	890	287	2485	334	SEC12-T18S-R11E
AMC 014701	MAY BIRD #4	890	288	2485	335	SEC12-T18S-R11E
AMC 014702	MAY BIRD #5	890	289	2485	336	SEC12-T18S-R11E
AMC 014703	MAY BIRD #6	890	290	2485	337	SEC12-T18S-R11E
AMC 014704	MAY BIRD #7	890	291	2485	338	SEC12-T18S-R11E
AMC 014705	MAY BIRD #9	977	133	2485	339	SEC12-T18S-R11E
AMC 014706	MAY BIRD #10	977	134	2485	340	SEC12-T18S-R11E
AMC 014707	MAY BIRD #11	977	135	2485	341	SEC11-T18S-R11E
AMC 014708	MAY BIRD #16	977	140	2485	342	SEC12-T18S-R11E

Date: 7/26/2010

RECEIVED
 BLM AZ STATE OFFICE
 2010 AUG -9 P 3:12
 PHOENIX, ARIZONA

32

Exhibit A

County: Pima

State: AZ

BLM Serial #	Claim Name	Original Recording		Amended Recording		Location
		Recording #	Page #	Recording #	Page #	
AMC 014709	MAY BIRD #17	977	141	2485	343	SEC12-T18S-R11E
AMC 014710	MAY BIRD #18	977	142	2485	344	SEC12-T18S-R11E
AMC 014711	MAY BIRD #19	977	143	2485	345	SEC12-T18S-R11E
AMC 014712	MAY BIRD #21	977	145	2485	346	SEC07-T18S-R12E
AMC 014713	MAY BIRD #36	1484	547	2485	347	SEC13-T18S-R11E
AMC 014714	MAY BIRD #37	1484	548	2485	348	SEC07-T18S-R12E
AMC 014715	MAY BIRD #38	1484	549	2485	349	SEC13-T18S-R11E
AMC 014716	MAY BIRD #39	1484	550	2485	350	SEC18-T18S-R12E
AMC 014717	MAY BIRD #40	1484	551	2485	351	SEC13-T18S-R11E
AMC 014718	MAY BIRD #41	1484	552	2485	352	SEC18-T18S-R12E
AMC 014719	MAY BIRD #42	1484	553	2485	353	SEC18-T18S-R12E
AMC 014720	MAY BIRD #43	1484	554	2485	354	SEC18-T18S-R12E
AMC 014721	MAY BIRD #44	1484	555	2485	355	SEC18-T18S-R12E
AMC 014722	MAY BIRD #51	1484	562	2485	356	SEC07-T18S-R12E
AMC 014723	MAY BIRD #52	1484	563	2485	357	SEC12-T18S-R11E
AMC 014724	MAY BIRD #58	1484	569	2485	358	SEC06-T18S-R12E
AMC 014725	MAY BIRD #59	1484	570	2485	359	SEC06-T18S-R12E
AMC 014726	MAY BIRD #60	1484	571	2485	360	SEC06-T18S-R12E
AMC 014727	MAY BIRD #62	1484	573	2485	361	SEC06-T18S-R12E
AMC 014728	MONZONITE NO. 1	1602	116			SEC04-T18S-R12E
AMC 014729	NEW YEARS EVE EXT. #12	638	131	2731	379	SEC09-T18S-R12E
AMC 014730	NEW YEARS EVE EXT. #13	638	132	2731	380	SEC09-T18S-R12E
AMC 014731	NEW YEARS EVE EXT. #14	641	66	2731	381	SEC09-T18S-R12E
AMC 014732	NEW YEARS EVE EXT. #15	638	133	2731	382	SEC09-T18S-R12E
AMC 014733	NEW YEARS EVE EXT. #16	638	138	2747	206	SEC08-T18S-R12E
AMC 014734	NEW YEARS EVE EXT. #17	638	129	2731	384	SEC08-T18S-R12E
AMC 014735	NEW YEARS EVE EXT. #18	638	135	2731	385	SEC08-T18S-R12E
AMC 014736	NEW YEARS EVE EXT. #19	638	130	2731	386	SEC09-T18S-R12E
AMC 014737	NEW YEARS EVE EXT. #20	638	134	2731	387	SEC08-T18S-R12E
AMC 014738	NEW YEARS EVE EXT. #21	638	137	2731	388	SEC04-T18S-R12E
AMC 014739	NEW YEARS EVE EXT. #22	638	136	2747	205	SEC08-T18S-R12E
AMC 014740	OAKIE #1	821	79	1079	538	SEC20-T18S-R11E

Date: 7/26/2010

RECEIVED
 BLM AZ STATE OFFICE
 2010 AUG -9 P 3:12
 PHOENIX, ARIZONA

Exhibit A

County: Pima

State: AZ

BLM Serial #	Claim Name	Original Recording		Amended Recording		Location
		Recording #	Page #	Recording #	Page #	
AMC 014741	OAKIE #6	821	84	1079	539	SEC20-T18S-R12E
AMC 014742	OAKIE #9	821	87	1079	540	SEC20-T18S-R12E
AMC 014743	OAKIE NO. 21	2302	199			SEC20-T18S-R12E
AMC 014744	OAKIE NO. 22	2302	200			SEC20-T18S-R12E
AMC 014745	OAKIE NO. 23	2302	201			SEC20-T18S-R12E
AMC 014746	OAKIE NO. 24	2302	202			SEC20-T18S-R12E
AMC 014747	OAKIE NO. 25	2302	203			SEC20-T18S-R12E
AMC 014748	OAKIE NO. 26	2302	204			SEC20-T18S-R12E
AMC 014749	OAKIE NO. 27	2302	205			SEC20-T18S-R12E
AMC 014750	OCTOBER NO. 2	2469	245			SEC12-T18S-R12E
AMC 014751	PANA BLANCA EXT. NO. 1	784	62	2379	301	SEC06-T18S-R12E
AMC 014752	PANA BLANCA EXT. NO. 2	784	63	2379	302	SEC07-T18S-R12E
AMC 014753	PANA BLANCA EXT. NO. 3	784	64	2379	303	SEC06-T18S-R12E
AMC 014754	PANA BLANCA EXT. NO. 4	784	65	2379	304	SEC06-T18S-R12E
AMC 014755	PANA BLANCA EXT. NO. 5	784	66	2556	374	SEC07-T18S-R12E
AMC 014756	PANA BLANCA EXTENTION #6	784	68	2379	306	SEC07-T18S-R12E
AMC 014757	PANA BLANCA EXTENTION #7	784	67	2556	375	SEC07-T18S-R12E
AMC 014758	PANA BLANCA EXT. NO. 8	784	69	2379	308	SEC12-T18S-R11E
AMC 014759	P. B. NO. 2	2314	299	2444	238	SEC07-T18S-R12E
AMC 014760	P. B. NO. 5	2330	287	2384	183	SEC06-T18S-R12E
AMC 014761	P. B. NO. 8	2380	290			SEC08-T18S-R12E
AMC 014762	PENA BLANCA #5	681	235	2379	294	SEC05-T18S-R12E
AMC 014763	PLADA #1	2731	365			SEC08-T18S-R12E
AMC 014764	PLADA #2	2731	366			SEC09-T18S-R12E
AMC 014765	PLADA #3	2731	367	2747	207	SEC08-T18S-R12E
AMC 014766	PLADA #4	2731	368			SEC09-T18S-R12E
AMC 014767	PLADA #5	2731	369			SEC09-T18S-R12E
AMC 014768	PLADA #6	2731	370	2769	82	SEC09-T18S-R12E
AMC 014769	QUARTZ HILL #3	1648	596	2485	362	SEC18-T18S-R12E
AMC 014770	RED HILL EXTENSION #1	512	411	1072	586	SEC20-T18S-R12E
AMC 014771	RED HILL EXTENSION #2	512	412	1003	382	SEC20-T18S-R12E
AMC 014772	RED HILL EXTENSION #3	512	413	1049	254	SEC20-T18S-R12E

Date: 7/26/2010

Page 5

2010 AUG - 9 P 3:12

RECEIVED
BLMAZ STATE OFFICE

PHOENIX, ARIZONA

Exhibit A

County: Pima

State: AZ

BLM Serial #	Claim Name	Original Recording		Amended Recording		Location
		Recording #	Page #	Recording #	Page #	
AMC 014773	RED HILL EXTENSION #6	646	241	1063	575	SEC17-T18S-R12E
AMC 014774	RED HILL EXTENSION #7	646	242	1072	587	SEC20-T18S-R12E
AMC 014775	RED HILL EXTENSION #10	646	244	1072	588	SEC20-T18S-R12E
AMC 014776	RED HILL EXTENSION #11	646	245	1063	572	SEC20-T18S-R12E
AMC 014777	RED HILL EXTENSION #12	646	246	1063	573	SEC20-T18S-R12E
AMC 014778	RED HILL EXTENSION #13	646	247	1049	256	SEC17-T18S-R12E
AMC 014779 X	RED HILL EXTENSION #17	821	78	1049	257	SEC17-T18S-R12E
AMC 014781 D	RESERVE NO. 7	822	486			SEC10-T18S-R12E
AMC 014782	RESERVE NO. 8	822	487			SEC10-T18S-R12E
AMC 014783	RESERVE NO. 9	822	488			SEC10-T18S-R12E
AMC 014784	RESERVE NO. 10	822	489			SEC10-T18S-R12E
AMC 014785	RESERVE NO. 11	822	490			SEC10-T18S-R12E
AMC 014786	RESERVE NO. 12	822	491			SEC10-T18S-R12E
AMC 014787	RESERVE NO. 13	822	492			SEC15-T18S-R12E
AMC 014788	RESERVE NO. 14	822	493			SEC10-T18S-R12E
AMC 014789	RESERVE #15	822	494	1154	188	SEC15-T18S-R12E
AMC 014790	RESERVE #16	923	581			SEC15-T18S-R12E
AMC 014791	RESERVE #17	923	592			SEC15-T18S-R12E
AMC 014792	RESERVE #18	923	593			SEC15-T18S-R12E
AMC 014793	RESERVE #19	923	594	1154	189	SEC15-T18S-R12E
AMC 014794	RESERVE #20	923	595			SEC15-T18S-R12E
AMC 014795	RESERVE #21	923	596			SEC15-T18S-R12E
AMC 014796	RESERVE #22	932	353			SEC15-T18S-R12E
AMC 014797	RESERVE #23	923	582			SEC15-T18S-R12E
AMC 014798	RESERVE #24	923	583			SEC15-T18S-R12E
AMC 014799	RESERVE #25	923	584			SEC15-T18S-R12E
AMC 014800	RESERVE #26	923	585			SEC15-T18S-R12E
AMC 014801	RESERVE #27	923	586			SEC15-T18S-R12E
AMC 014802	RESERVE #28	923	587			SEC15-T18S-R12E
AMC 014803	RESERVE #29	935	566			SEC15-T18S-R12E
AMC 014804	RESERVE #30	923	588			SEC15-T18S-R12E
AMC 014805	RESERVE #31	923	589			SEC15-T18S-R12E
AMC 014806	RESERVE #32	923	590			SEC15-T18S-R12E
AMC 014807	RESERVE #33	923	591			SEC15-T18S-R12E

Date: 7/26/2010

Page 6

PHOENIX, ARIZONA
2010 AUG -9 P 3:11
RECEIVED
BLM AZ STATE OFFICE

Exhibit A

County: Pima

State: AZ

BLM Serial #	Claim Name	Original Recording		Amended Recording		Location
		Recording #	Page #	Recording #	Page #	
AMC 014808	RESERVE #34	935	565			SEC15-T18S-R12E
AMC 014809	RESERVE NO. 36 FRACTION	2302	215			SEC15-T18S-R12E
AMC 014810	RESERVE NO. 37 FRACTION	2302	216			SEC15-T18S-R12E
AMC 014811	RESERVE NO. 38 FRACTION	2302	217			SEC15-T18S-R12E
AMC 014812	RESERVE NO. 39 FRACTION	2302	218			SEC15-T18S-R12E
AMC 014813	SEPT. NO 4	2331	291			SEC06-T18S-R12E
AMC 014814	SEPT. NO 5	2331	290			SEC12-T18S-R11E
AMC 014815	SEPT. NO 6	2331	289			SEC12-T18S-R11E
AMC 014816	TINAJA #3	836	404	1063	578	SEC15-T18S-R12E
AMC 014817	TINAJA #4	836	405	1063	579	SEC21-T18S-R12E
AMC 014818	TINAJA #5	836	406	1063	580	SEC21-T18S-R12E
AMC 014821	TINAJA #9	836	410	1063	581	SEC21-T18S-R12E
AMC 014822	TINAJA #10	836	411	1063	582	SEC21-T18S-R12E
AMC 014823	TINAJA #11	836	412	1072	589	SEC21-T18S-R12E
AMC 014824	TINAJA #12	836	413	1063	583	SEC21-T18S-R12E
AMC 014825	TINAJA NO. 14	883	17			SEC21-T18S-R12E
AMC 014826	TINAJA #16	915	298	1089	153	SEC15-T18S-R12E
AMC 014827	TINAJA NO. 19	2302	207			SEC21-T18S-R12E
AMC 014828	TINAJA NO. 20	2302	208			SEC21-T18S-R12E
AMC 014829	TINAJA NO. 21	2302	209			SEC21-T18S-R12E
AMC 014830	TINAJA NO. 22	2302	210			SEC21-T18S-R12E
AMC 014831	TINAJA NO. 23	2302	211			SEC21-T18S-R12E
AMC 014832	TINAJA NO. 24	2302	212			SEC22-T18S-R12E
AMC 014833	TINAJA NO. 25	2302	213			SEC21-T18S-R12E
AMC 014834	TINAJA NO. 26	2302	214			SEC22-T18S-R12E
AMC 014835	VIRGINIA #1	1734	53	1746	522	SEC17-T18S-R12E
AMC 014836	VIRGINIA #2	1734	54	1746	523	SEC17-T18S-R12E
AMC 014837	VIRGINIA #3	1734	55	1746	524	SEC17-T18S-R12E
AMC 014838	VIRGINIA #4	1734	56	1748	571	SEC17-T18S-R12E
AMC 19084	Rich 1	3934	532			SEC34-T17S-R13E
AMC 19086	Rich 3	3934	534			SEC34-T17S-R13E
AMC 19088	Rich 5	3934	536			SEC34-T17S-R13E
AMC 19090	Rich 7	3934	538			SEC34-T17S-R13E
AMC 19092	Rich 9	3934	540			SEC27-T17S-R13E
AMC 19094	Rich 11	3934	542			SEC27-T17S-R13E
AMC 19096	Rich 13	2233				SEC27-T17S-R13E

Date: 7/26/2010

Page 7

RECEIVED
 BLM AZ STATE OFFICE
 2010 AUG -9 P 3:11
 PHOENIX, ARIZONA

Exhibit A

County: Pima

State: AZ

BLM Serial #	Claim Name	Original Recording		Amended Recording		Location
		Recording #	Page #	Recording #	Page #	
AMC 19098	Rich 15	2233	18			SEC27-T17S-R13E
AMC 19100	Rich 17	2233	20			SEC27-T17S-R13E
AMC 19102	Rich 19	3934	544			SEC27-T17S-R13E
AMC 19104	Rich 21	3934	546			SEC27-T17S-R13E
AMC 19106	Rich 23	3934	548			SEC27-T17S-R13E
AMC 19108	Rich 25	3934	550			SEC27-T17S-R13E
AMC 19110	Rich 27	3934	552			SEC34-T17S-R13E
AMC 19111	Rich 28	3934	553			SEC34-T17S-R13E
AMC 19112	Rich 29	3934	554			SEC34-T17S-R13E
AMC 19114	Rich 31	3934	556			SEC34-T17S-R13E
AMC 19115	Rich 32	3934	557			SEC34-T17S-R13E
AMC 19278	Eric 10	2220	175			SEC34-T17S-R13E
AMC 19280	Eric 12	2220	177			SEC34-T17S-R13E
AMC 19282	Eric 14	2220	179			SEC34-T17S-R13E
AMC 19284	Eric 16	2220	181			SEC34-T17S-R13E
AMC 19286	Eric 18	3934	527			SEC34-T17S-R13E
AMC 19292	Eric 24	2220	189			SEC34-T17S-R13E
AMC 19294	Eric 26	2220	191			SEC34-T17S-R13E
AMC 19296	Eric 28	2220	193			SEC34-T17S-R13E
AMC 19298	Eric 30	2220	195			SEC34-T17S-R13E
AMC 19300	Eric 32	2220	197			SEC27-T17S-R13E
AMC 19302	Eric 34	2220	199			SEC27-T17S-R13E
AMC 19304	Eric 36	2220	201			SEC27-T17S-R13E
AMC 19306	Eric 38	2220	203			SEC27-T17S-R13E
AMC 19308	Eric 40	2220	205			SEC27-T17S-R13E
AMC 19310	Eric 42	2220	207			SEC27-T17S-R13E
AMC 19314	Eric 46	2238	305			SEC27-T17S-R13E
AMC 19316	Eric 48	2238	303			SEC27-T17S-R13E
AMC 19318	Eric 50	2238	301			SEC27-T17S-R13E
AMC 267423	ANTICIPATION # 9	8011	2117			SEC10-T18S-R12E
AMC 267424	ANTICIPATION #10	8011	2120			SEC10-T18S-R12E
AMC 267425	ANTICIPATION #20	8011	2123			SEC10-T18S-R12E
AMC 267426	ANTICIPATION #24	8011	2125			SEC15-T18S-R12E
AMC 267427	TINAJA NO. 6	8011	2135			SEC22-T18S-R12E
AMC 267428	TINAJA NO. 7	8011	2133			SEC21-T18S-R12E
AMC 267429	COPPER EMPIRE #1	8011	2127			SEC09-T18S-R12E
AMC 267430	JULY NO. 5	8011	2129			SEC10-T18S-R12E
AMC 267431	RESERVE #3	8011	2131			SEC10-T18S-R12E

Date: 7/26/2010

Page 8

RECEIVED
BLM AZ STATE OFFICE
2010 AUG - 9 P 3:11
PHOENIX, ARIZONA

Exhibit A

County: Pima

State: AZ

BLM Serial #	Claim Name	Original Recording		Amended Recording		Location
		Recording #	Page #	Recording #	Page #	
AMC 343969	OXIDE 1	10401	205			SEC06-T18S-R12E
AMC 343970	OXIDE 2	10401	207			SEC06-T18S-R12E
AMC 343971	OXIDE 3	10401	209			SEC06-T18S-R12E
AMC 343972	OXIDE 4	10401	211			SEC06-T18S-R12E
AMC 343973	OXIDE 5	10401	213			SEC05-T18S-R12E
AMC 343974	OXIDE 6	10401	215			SEC05-T18S-R12E
AMC 343975	OXIDE 7	10401	217			SEC05-T18S-R12E
AMC 343976	OXIDE 8	10401	219			SEC05-T18S-R12E
AMC 343977	OXIDE 9	10401	221			SEC05-T18S-R12E
AMC 343978	OXIDE 10	10401	223			SEC05-T18S-R12E
AMC 343979	OXIDE 11	10401	225			SEC05-T18S-R12E
AMC 343980	OXIDE 12	10401	227			SEC05-T18S-R12E
AMC 343981	OXIDE 13	10401	229			SEC05-T18S-R12E
AMC 343982	OXIDE 14	10401	231			SEC05-T18S-R12E
AMC 343983	OXIDE 15	10401	233			SEC05-T18S-R12E
AMC 343984	OXIDE 16	10401	235			SEC05-T18S-R12E
AMC 343985	OXIDE 17	10401	237			SEC05-T18S-R12E
AMC 343986	OXIDE 18	10401	239			SEC05-T18S-R12E
AMC 343987	OXIDE 19	10401	241			SEC05-T18S-R12E
AMC 343988	OXIDE 20	10401	243			SEC05-T18S-R12E
AMC 343989	OXIDE 21	10401	245			SEC05-T18S-R12E
AMC 343990	OXIDE 22	10401	247			SEC05-T18S-R12E
AMC 343991	OXIDE 23	10401	249			SEC05-T18S-R12E
AMC 343992	OXIDE 24	10401	251			SEC05-T18S-R12E
AMC 343993	OXIDE 25	10401	253			SEC06-T18S-R12E
AMC 343994	OXIDE 26	10401	255			SEC06-T18S-R12E
AMC 343995	OXIDE 27	10401	257			SEC05-T18S-R12E
AMC 343996	OXIDE 28	10401	259			SEC05-T18S-R12E
AMC 343997	OXIDE 29	10401	261			SEC05-T18S-R12E
AMC 343998	OXIDE 30	10401	263			SEC05-T18S-R12E
AMC 343999	OXIDE 31	10401	265			SEC05-T18S-R12E
AMC 344000	OXIDE 32	10401	267			SEC05-T18S-R12E
AMC 344001	OXIDE 33	10401	269			SEC05-T18S-R12E
AMC 344002	OXIDE 34	10401	271			SEC05-T18S-R12E
AMC 344003	OXIDE 35	10401	273			SEC05-T18S-R12E
AMC 344004	OXIDE 36	10401	275			SEC05-T18S-R12E
AMC 354965	JAKE #1	11455	2469			SEC11-T18S-R12E
AMC 354966	JAKE #2	11455	2471			SEC11-T18S-R12E

Date: 7/26/2010

Page 9

RECEIVED
 BLM AZ STATE OFFICE
 2010 AUG -9 P 3:11
 PHOENIX, ARIZONA

Exhibit A

County: Pima

State: AZ

BLM Serial #	Claim Name	Original Recording		Amended Recording		Location
		Recording #	Page #	Recording #	Page #	
AMC 354967	JAKE #3	11455	2473			SEC11-T18S-R12E
AMC 354968	JAKE #4	11455	2475			SEC11-T18S-R12E
AMC 354969	JAKE #5	11455	2477	13425	16	SEC11-T18S-R12E
AMC 354970	JAKE #6	11455	2479	13425	18	SEC11-T18S-R12E
AMC 354971	JAKE #7	11455	2481	13425	20	SEC11-T18S-R12E
AMC 354972	JAKE #8	11455	2483			SEC11-T18S-R12E
AMC 354973	JAKE #9	11455	2485			SEC11-T18S-R12E
AMC 354974	JAKE #10	11455	2487			SEC11-T18S-R12E
AMC 354975	JAKE #11	11455	2489			SEC11-T18S-R12E
AMC 354976	JAKE #12	11455	2491			SEC11-T18S-R12E
AMC 354977	JAKE #13	11455	2493	13425	22	SEC11-T18S-R12E
AMC 354978	JAKE #14	11455	2496	13425	24	SEC11-T18S-R12E
AMC 354979	JAKE #15	11455	2497	13425	26	SEC11-T18S-R12E
AMC 354980	JAKE #16	11455	2499	13425	28	SEC12-T18S-R12E
AMC 354981	JAKE #17	11455	2501	13425	30	SEC12-T18S-R12E
AMC 354982	JAKE #18	11455	2503	13425	32	SEC12-T18S-R12E
AMC 354983	JAKE #19	11455	2505	13425	34	SEC12-T18S-R12E
AMC 354984	JAKE #20	11455	2507	13425	36	SEC12-T18S-R12E
AMC 354985	JAKE #21	11455	2509	13425	38	SEC12-T18S-R12E
AMC 354986	JAKE #22	11455	2511	13425	40	SEC12-T18S-R12E
AMC 354987	JAKE #23	11455	2513	13425	42	SEC12-T18S-R12E
AMC 354988	JAKE #24	11455	2515	13425	44	SEC12-T18S-R12E
AMC 354989	JAKE #25	11455	2517	13425	46	SEC12-T18S-R12E
AMC 354990 X	JAKE #26	11455	2519	13425	48	SEC12-T18S-R12E
AMC 354992 O	JAKE #28	11455	2523	13425	50	SEC12-T18S-R12E
AMC 354993	JAKE #29	11455	2525	13425	52	SEC12-T18S-R12E
AMC 354994	JAKE #30	11455	2527	13425	54	SEC12-T18S-R12E
AMC 354995	JAKE #31	11455	2529	13425	56	SEC12-T18S-R12E
AMC 354996	JAKE #32	11455	2531	13425	58	SEC12-T18S-R12E
AMC 354997	JAKE #33	11455	2533	13425	60	SEC12-T18S-R12E
AMC 354998	JAKE #34	11455	2535	13425	62	SEC12-T18S-R12E
AMC 354999	JAKE #35	11455	2537	13478	4	SEC12-T18S-R12E
AMC 355000	JAKE #36	11455	2539	13478	2	SEC12-T18S-R12E
AMC 389660	SIR #1	13245	553			SEC04-T18S-R12E
AMC 389661	SIR #2	13245	555			SEC04-T18S-R12E
AMC 389662	SIR #3	13245	557			SEC04-T18S-R12E
AMC 389663	SIR #4	13245	559			SEC04-T18S-R12E
AMC 389664	SIR #5	13245	561			SEC04-T18S-R12E

Date: 7/26/2010

Page 10

RECEIVED
BLM AZ STATE OFFICE
2010 AUG -9 P 3:11
PHOENIX, ARIZONA

Exhibit A

County: Pima

State: AZ

BLM Serial #	Claim Name	Original Recording		Amended Recording		Location
		Recording #	Page #	Recording #	Page #	
AMC 389665	SIR #6	13245	563			SEC04-T18S-R12E
AMC 389666	SIR #7	13245	565			SEC04-T18S-R12E
AMC 389667	SIR #8	13245	567			SEC04-T18S-R12E
AMC 389668	SIR #9	13245	569			SEC04-T18S-R13E
AMC 389669	SIR #10	13245	571			SEC04-T18S-R12E
AMC 389670	SIR #11	13245	573			SEC04-T18S-R12E
AMC 389671	SIR #12	13245	575			SEC04-T18S-R12E
AMC 389672	SIR #13	13245	577			SEC04-T18S-R12E
AMC 389673	SIR #14	13245	579			SEC04-T18S-R12E
AMC 389674	SIR #15	13245	581			SEC04-T18S-R12E
AMC 389675	SIR #16	13245	583			SEC04-T18S-R12E
AMC 389676	SIR #17	13245	585			SEC04-T18S-R12E
AMC 389677	SIR #18	13245	587			SEC04-T18S-R12E
AMC 389678	SIR #19	13245	589			SEC04-T18S-R12E
AMC 389679	SIR #20	13245	591			SEC04-T18S-R12E
AMC 389680	SIR #21	13245	593			SEC04-T18S-R12E
AMC 389681	SIR #22	13245	595			SEC04-T18S-R12E
AMC 389682	SIR #23	13245	597			SEC04-T18S-R12E
AMC 389683	SIR #24	13245	599			SEC04-T18S-R12E
AMC 389684	SIR #25	13245	601			SEC04-T18S-R12E
AMC 389685	SIR #26	13245	603			SEC04-T18S-R12E
AMC 389686	SIR #27	13245	605			SEC04-T18S-R12E
AMC 389687	SIR #28	13245	607			SEC04-T18S-R12E
AMC 389688	SIR #29	13245	609			SEC04-T18S-R12E
AMC 389694	SIR #35	13245	621			SEC01-T18S-R12E
AMC 389695	SIR #36	13245	623			SEC01-T18S-R12E
AMC 389696	SIR #37	13245	625			SEC04-T18S-R12E
AMC 389697	SIR #38	13245	627			SEC04-T18S-R12E
AMC 389698	SIR #39	13245	629			SEC04-T18S-R12E
AMC 389699	SIR #40	13245	631			SEC04-T18S-R12E
AMC 389700	SIR #41	13245	633			SEC04-T18S-R12E
AMC 389701	SIR #42	13245	635			SEC04-T18S-R12E
AMC 390053	BND #1	13258	219			SEC23-T18S-R12E
AMC 390054	BND #2	13258	221			SEC23-T18S-R12E
AMC 390055	BND #3	13258	223			SEC23-T18S-R12E
AMC 390056	BND #4	13258	225			SEC23-T18S-R12E
AMC 390057	BND #5	13258	227			SEC23-T18S-R12E
AMC 390058	BND #6	13258	229			SEC23-T18S-R12E

Date: 7/26/2010

PHOENIX, ARIZONA

2010 AUG - 9 P 3:11

RECEIVED
BLM AZ STATE OFFICE

Exhibit A

County: Pima

State: AZ

BLM Serial #	Claim Name	Original Recording		Amended Recording		Location
		Recording #	Page #	Recording #	Page #	
AMC 390059 Y	BND #7	13258	231			SEC23-T18S-R12E
AMC 392440 O	CGO-1	13312	161			SEC05-T18S-R12E
AMC 392441 S	CGO-2	13312	163			SEC04-T18S-R12E
AMC 392442	CGO-3	13312	165			SEC04-T18S-R12E
AMC 392443	CGO-4	13312	167			SEC04-T18S-R12E
AMC 394407	ANT-1	13373	29			SEC03-T18S-R12E
AMC 394408	ANT-2	13373	31			SEC03-T18S-R12E
AMC 394409	ANT-3	13373	33			SEC10-T18S-R12E
AMC 394410 K	ANT-4	13373	35			SEC10-T18S-R12E
AMC 394411 K	ANT-5	13373	37			SEC10-T18S-R12E
AMC 395481	VIRGINIA-5	13442	6			SEC20-T18S-R12E
AMC 395482 O	JAKE #27R	13442	8			SEC12-T18S-R12E
AMC 395849	SIR #44	13477	139			SEC02-T18S-R12E
AMC 395850	SIR #45	13477	141			SEC02-T18S-R12E
AMC 395851	SIR #46	13477	143			SEC02-T18S-R12E
AMC 395852	SIR #47	13477	145			SEC02-T18S-R12E
AMC 395853	SIR #48	13477	147			SEC02-T18S-R12E
AMC 395854	SIR #49	13477	149			SEC02-T18S-R12E
AMC 395855	SIR #50	13477	151			SEC01-T18S-R12E
AMC 395856	SIR #51	13477	153			SEC01-T18S-R12E
AMC 395857	SIR #52	13477	155			SEC01-T18S-R12E
AMC 395858	SIR #53	13477	157			SEC01-T18S-R12E
AMC 395859	SIR #54	13477	159			SEC12-T18S-R12E
AMC 395860	SIR #55	13477	161			SEC12-T18S-R12E
AMC 395861	SIR #56	13477	163			SEC12-T18S-R12E
AMC 395862	SIR #57	13477	165			SEC12-T18S-R12E
AMC 395863 X	SIR #58	13477	167			SEC01-T18S-R12E
AMC 396113 O	TATE-1	13496	484			SEC04-T18S-R12E
AMC 396114	TATE-2	13496	486			SEC04-T18S-R12E
AMC 396115	TATE-3	13496	488			SEC04-T18S-R12E
AMC 396116 X	TATE-4	13496	490			SEC04-T18S-R12E
AMC 396508 O	CONHILL-1R	13543	290			SEC18-T18S-R12E
AMC 396509	MSP-1	13543	292			SEC35-T17S-R12E
AMC 396510	MSP-2	13543	294			SEC35-T17S-R12E
AMC 396511	MSP-3	13543	296			SEC35-T17S-R12E
AMC 396512	MSP-4	13543	298			SEC35-T17S-R12E
AMC 396513	MSP-5	13543	300			SEC35-T17S-R12E
8 AMC 396514	MSP-6	13543	302			SEC35-T17S-R12E

Date: 7/26/2010

Page 12

RECEIVED
BLM AZ STATE OFFICE
2010 AUG - 9 P 3:10
PHOENIX, ARIZONA

Exhibit A

County: Pima

State: AZ

BLM Serial #	Claim Name	Original Recording		Amended Recording		Location
		Recording #	Page #	Recording #	Page #	
AMC 396515	MSP-7	13543	304			SEC35-T17S-R12E
AMC 396516	MSP-8	13543	308			SEC35-T17S-R12E
AMC 396517	MSP-9	13543	308			SEC35-T17S-R12E
AMC 396518	MSP-10	13543	310			SEC35-T17S-R12E
AMC 396519	MSP-11	13543	312			SEC35-T17S-R12E
AMC 396520	MSP-12	13543	314			SEC35-T17S-R12E
AMC 396521	MSP-13	13543	316			SEC35-T17S-R12E
AMC 396522	MSP-14	13543	318			SEC35-T17S-R12E
AMC 396523	MSP-15	13543	320			SEC35-T17S-R12E
AMC 396524	MSP-16	13543	322			SEC35-T17S-R12E
AMC 396525	MSP-17	13543	324			SEC35-T17S-R12E
AMC 396526	MSP-18	13543	328			SEC35-T17S-R12E
AMC 396527	MSP-19	13543	328			SEC35-T17S-R12E
AMC 396528	MSP-20	13543	330			SEC35-T17S-R12E
AMC 396529	MSP-21	13543	332			SEC35-T17S-R12E
AMC 396530	MSP-22	13543	334			SEC35-T17S-R12E
AMC 396531	MSP-23	13543	336			SEC28-T17S-R12E
AMC 396532	MSP-24	13543	338			SEC28-T17S-R12E
AMC 396533	MSP-25	13543	340			SEC26-T17S-R12E
AMC 396534	MSP-26	13543	342			SEC25-T17S-R12E
AMC 396535	MSP-27	13543	344			SEC25-T17S-R12E
AMC 396536	MSP-28	13543	346			SEC25-T17S-R12E
AMC 396537	MSP-29	13543	348			SEC25-T17S-R12E
AMC 396538	MSP-30	13543	350			SEC25-T17S-R12E
AMC 396539	MSP-31	13543	352			SEC25-T17S-R12E
AMC 396540	MSP-32	13543	354			SEC25-T17S-R12E
AMC 396541	MSP-33	13543	356			SEC25-T17S-R12E
AMC 396542	MSP-34	13543	358			SEC25-T17S-R12E
AMC 396543	MSP-35	13543	360			SEC25-T17S-R12E
AMC 396544	MSP-36	13543	362			SEC25-T17S-R12E
AMC 396545	MSP-37	13543	364			SEC25-T17S-R12E
AMC 396546	MSP-38	13543	366			SEC25-T17S-R12E
AMC 396547	MSP-39	13543	368			SEC25-T17S-R12E
AMC 396548	MSP-40	13543	370			SEC25-T17S-R12E
AMC 396549	MSP-41	13543	372			SEC25-T17S-R12E
AMC 396550	MSP-42	13543	374			SEC25-T17S-R12E
AMC 396551	MSP-43	13543	376			SEC25-T17S-R12E
AMC 396552	MSP-44	13543	378			SEC25-T17S-R12E

Date: 7/26/2010

2010 AUG -9 P 3:10

RECEIVED
BLM AZ STATE OFFICE

PHOENIX, ARIZONA

Exhibit A

County: Pima

State: AZ

BLM Serial #	Claim Name	Original Recording		Amended Recording		Location
		Recording #	Page #	Recording #	Page #	
AMC 396553	MSP-45	13543	380			SEC25-T17S-R12E
AMC 396554	MSP-46	13543	382			SEC25-T17S-R12E
AMC 396555	MSP-47	13543	384			SEC25-T17S-R12E
AMC 396556	MSP-48	13543	386			SEC25-T17S-R12E
AMC 396557	MSP-49	13543	388			SEC25-T17S-R12E
AMC 396558	MSP-50	13543	390			SEC24-T17S-R12E
AMC 396559	MSP-51	13543	392			SEC24-T17S-R12E
AMC 396560	MSP-52	13543	394			SEC24-T17S-R12E
AMC 396561	MSP-53	13543	396			SEC24-T17S-R12E
AMC 396562	MSP-54	13543	398			SEC24-T17S-R12E
AMC 396563	MSP-55	13543	400			SEC24-T17S-R12E
AMC 396564	MSP-56	13543	402			SEC24-T17S-R12E
AMC 396565	MSP-57	13543	404			SEC24-T17S-R12E
AMC 396566	MSP-58	13543	406			SEC24-T17S-R12E
AMC 396567	MSP-59	13543	408			SEC24-T17S-R12E
AMC 396630	MSP-60	13553	298			SEC24-T17S-R12E
AMC 396631	MSP-61	13553	300			SEC24-T17S-R12E
AMC 396632	MSP-62	13553	302			SEC24-T17S-R12E
AMC 396633	MSP-63	13553	304			SEC24-T17S-R12E
AMC 396634	MSP-64	13553	306			SEC24-T17S-R12E
AMC 396635	MSP-65	13553	308			SEC24-T17S-R12E
AMC 396636	MSP-66	13553	310			SEC24-T17S-R12E
AMC 396637	MSP-67	13553	312			SEC24-T17S-R12E
AMC 396638	MSP-68	13553	314			SEC24-T17S-R12E
AMC 396639	MSP-69	13553	316			SEC19-T17S-R13E
AMC 396640	MSP-70	13553	318			SEC19-T17S-R13E
AMC 396641	MSP-71	13553	320			SEC19-T17S-R13E
AMC 396642	MSP-72	13553	322			SEC19-T17S-R13E
AMC 396643	MSP-73	13553	324			SEC19-T17S-R13E
AMC 396644	MSP-74	13553	326			SEC19-T17S-R13E
AMC 396645	MSP-75	13553	328			SEC19-T17S-R13E
AMC 396646	MSP-76	13553	330			SEC35-T17S-R12E
AMC 396647	MSP-77	13553	332			SEC35-T17S-R12E
AMC 396648	RSR-6	13553	334			SEC26-T17S-R12E
AMC 396649	RSR-8	13553	336			SEC26-T17S-R12E
AMC 396650	RSR-10	13553	338			SEC26-T17S-R12E
AMC 396651	RSR-12	13553	295			SEC26-T17S-R12E
AMC 396652	RSR-14	13553	340			SEC26-T17S-R12E

Date: 7/26/2010

Page 14

2010 AUG - 9 P 3:10

RECEIVED
BLM AZ STATE OFFICE

Exhibit A

County: Pima

State: AZ

BLM Serial #	Claim Name	Original Recording		Amended Recording		Location
		Recording #	Page #	Recording #	Page #	
AMC 396653	RSR-16	13553	342			SEC26-T17S-R12E
AMC 396654	RSR-18	13553	344			SEC26-T17S-R12E
AMC 396655	RSR-20	13553	346			SEC28-T17S-R12E
AMC 396656	RSR-22	13553	348			SEC26-T17S-R12E
AMC 396657	RSR-23	13553	350			SEC34-T17S-R12E
AMC 396658	RSR-24	13553	352			SEC26-T17S-R12E
AMC 396659	RSR-25	13553	354			SEC34-T17S-R12E
AMC 396660	RSR-26	13553	356			SEC34-T17S-R12E
AMC 396661	RSR-27	13553	358			SEC26-T17S-R12E
AMC 396662	RSR-28	13553	360			SEC26-T17S-R12E
AMC 396663	RSR-29	13553	362			SEC26-T17S-R12E
AMC 396664	RSR-30	13553	364			SEC26-T17S-R12E
AMC 396665	RSR-31	13553	366			SEC26-T17S-R12E
AMC 396666	RSR-32	13553	368			SEC26-T17S-R12E
AMC 396667	RSR-33	13553	370			SEC26-T17S-R12E
AMC 396668	RSR-34	13553	372			SEC26-T17S-R12E
AMC 396669	RSR-35	13553	374			SEC26-T17S-R12E
AMC 396670	RSR-36	13553	376			SEC26-T17S-R12E
AMC 396671	RSR-37	13553	378			SEC26-T17S-R12E
AMC 396672	RSR-38	13553	380			SEC26-T17S-R12E
AMC 396673	RSR-39	13553	382			SEC26-T17S-R12E
AMC 396674	RSR-40	13553	384			SEC26-T17S-R12E
AMC 396675	RSR-41	13553	386			SEC26-T17S-R12E
AMC 396676	RSR-42	13553	388			SEC26-T17S-R12E
AMC 396677	RSR-43	13553	390			SEC26-T17S-R12E
AMC 396678	RSR-44	13553	392			SEC26-T17S-R12E
AMC 396679 X	RSR-45	13553	394			SEC26-T17S-R12E
AMC 397095 O	MSP-78	13605	939			SEC26-T17S-R12E
AMC 397096	MSP-79	13605	941			SEC26-T17S-R12E
AMC 397097	MSP-80	13605	943			SEC26-T17S-R12E
AMC 397098	MSP-81	13605	945			SEC26-T17S-R12E
AMC 397099	MSP-82	13605	947			SEC26-T17S-R12E
AMC 397100	MSP-83	13605	949			SEC26-T17S-R12E
AMC 397101	MSP-84	13605	951			SEC26-T17S-R12E
AMC 397102	MSP-85	13605	953			SEC25-T17S-R12E
AMC 397103	MSP-86	13605	955			SEC25-T17S-R12E
AMC 397104 <	MSP-87	13605	957			SEC25-T17S-R12E
AMC 397108	MSP-91	13605	965			SEC25-T17S-R12E

Date: 7/26/2010

Page 15

RECEIVED
 PIMA STATE OFFICE
 2010 AUG -9 P 3:10
 PHOENIX, ARIZONA

Exhibit A

County: Pima

State: AZ

BLM Serial #	Claim Name	Original Recording		Amended Recording		Location
		Recording #	Page #	Recording #	Page #	
AMC 397109	MSP-92	13605	967			SEC25-T17S-R12E
AMC 397110	MSP-93	13605	969			SEC25-T17S-R12E
AMC 397111	MSP-94	13605	971			SEC25-T17S-R12E
AMC 397112	MSP-95	13605	973			SEC30-T17S-R13E
AMC 397113	MSP-96	13605	975			SEC30-T17S-R13E
AMC 397114	MSP-97	13605	977			SEC30-T17S-R13E
AMC 397115	MSP-98	13605	979			SEC30-T17S-R13E
AMC 397116	MSP-99	13605	981			SEC01-T18S-R12E
AMC 397117	MSP-100	13605	983			SEC01-T18S-R12E
AMC 397118	MSP-101	13605	985			SEC20-T17S-R13E
AMC 397119	MSP-102	13605	987			SEC20-T17S-R13E
AMC 397120	MSP-103	13605	989			SEC20-T17S-R13E
AMC 397121	MSP-104	13605	991			SEC20-T17S-R13E
AMC 397122	MSP-105	13605	993			SEC20-T17S-R13E
AMC 397123	MSP-106	13605	995			SEC20-T17S-R13E
AMC 397124	MSP-107	13605	997			SEC20-T17S-R13E
AMC 397125	MSP-108	13605	999			SEC20-T17S-R13E
AMC 397126	MSP-109	13605	1001			SEC20-T17S-R13E
AMC 397127	MSP-110	13605	1003			SEC20-T17S-R13E
AMC 397128	MSP-111	13605	1005			SEC20-T17S-R13E
AMC 397129	MSP-112	13605	1007			SEC20-T17S-R13E
AMC 397130	MSP-113	13605	1009			SEC20-T17S-R13E
AMC 397131	MSP-114	13605	1011			SEC20-T17S-R13E
AMC 397132	MSP-115	13605	1013			SEC20-T17S-R13E
AMC 397133	MSP-116	13605	1015			SEC20-T17S-R13E
AMC 397134	MSP-117	13605	1017			SEC20-T17S-R13E
AMC 397135	MSP-118	13605	1019			SEC20-T17S-R13E
AMC 397136	MSP-119	13605	1021			SEC20-T17S-R13E
AMC 397137	MSP-120	13605	1023			SEC20-T17S-R13E
AMC 397138	MSP-121	13605	1025			SEC20-T17S-R13E
AMC 397139	MSP-122	13605	1027			SEC20-T17S-R13E
AMC 397140	MSP-123	13605	1029			SEC20-T17S-R13E
AMC 397141	MSP-124	13605	1031			SEC20-T17S-R13E
AMC 397142	MSP-125	13605	1033			SEC20-T17S-R13E
AMC 397143	MSP-126	13605	1035			SEC20-T17S-R13E
AMC 397144	MSP-127	13605	1037			SEC20-T17S-R13E
AMC 397145	MSP-128	13605	1039			SEC21-T17S-R13E
AMC 397146	MSP-129	13605	1041			SEC20-T17S-R13E

Date: 7/26/2010

RECEIVED
 BLK AZ STATE OFFICE
 2010 AUG - 9 P 3: 09
 PHOENIX, ARIZONA

Exhibit A

County: Pima

State: AZ

BLM Serial #	Claim Name	Original Recording		Amended Recording		Location
		Recording #	Page #	Recording #	Page #	
AMC 397147	MSP-130	13605	1043			SEC21-T17S-R13E
AMC 397148	MSP-131	13605	1045			SEC20-T17S-R13E
AMC 397149	MSP-132	13605	1047			SEC21-T17S-R13E
AMC 397150	MSP-133	13605	1049			SEC21-T17S-R13E
AMC 397151	MSP-134	13605	1051			SEC21-T17S-R13E
AMC 397152	MSP-135	13605	1053			SEC21-T17S-R13E
AMC 397153	MSP-136	13605	1055			SEC21-T17S-R13E
AMC 397154	MSP-137	13605	1057			SEC21-T17S-R13E
AMC 397155 X	MSP-138	13605	1059			SEC21-T17S-R13E
AMC 399774 O	JHS-1	13763	3018			SEC30-T17S-R13E
AMC 399775	JHS-2	13763	3020			SEC30-T17S-R13E
AMC 399776	JHS-3	13763	3022			SEC30-T17S-R13E
AMC 399777	JHS-4	13763	3024			SEC30-T17S-R13E
AMC 399778	JHS-5	13763	3026			SEC30-T17S-R13E
AMC 399779	JHS-6	13763	3028			SEC30-T17S-R13E
AMC 399780	JHS-7	13763	3030			SEC30-T17S-R13E
AMC 399781	JHS-8	13763	3032			SEC30-T17S-R13E
AMC 399782	JHS-9	13763	3034			SEC30-T17S-R13E
AMC 399783	JHS-10	13763	3036			SEC30-T17S-R13E
AMC 399784	JHS-11	13763	3038			SEC30-T17S-R13E
AMC 399785	JHS-12	13763	3040			SEC30-T17S-R13E
AMC 399786	JHS-13	13763	3042			SEC25-T17S-R12E
AMC 399787	JHS-14	13763	3044			SEC01-T18S-R12E
AMC 399788	JHS-15	13763	3046			SEC01-T18S-R12E
AMC 399789	JHS-16	13763	3048			SEC01-T18S-R12E
AMC 399790	JHS-17	13763	3050			SEC12-T18S-R12E
AMC 399791	JHS-18	13763	3052			SEC12-T18S-R12E
AMC 399792	JHS-19	13763	3054			SEC27-T17S-R13E
AMC 399793	JHS-20	13763	3056			SEC27-T17S-R13E
AMC 399794	JHS-21	13763	3058			SEC27-T17S-R13E
AMC 399795	JHS-22	13763	3060			SEC34-T17S-R12E
AMC 399796	JHS-23	13763	3062			SEC34-T17S-R13E
AMC 399797	JHS-24	13763	3064			SEC34-T17S-R13E
AMC 399798	JHS-25	13763	3066			SEC34-T17S-R13E
AMC 399799	JHS-26	13763	3068			SEC34-T17S-R13E
AMC 399800	JHS-27	13763	3070			SEC34-T17S-R13E
No. Of Claims	617					SEC25-T17S-R12E

Date: 7/26/2010

RECEIVED
 BLM AZ STATE OFFICE
 2010 AUG - 9 P 3:09
 PHOENIX, ARIZONA

ENTERED INTO COMPUTER

Page 17
 AUG 17 2010

United States Department of the Interior
Bureau of Land Management
 LANDS/RECREATION & PLANNING
 ONE N CENTRAL AVE
 PHOENIX, AZ 85004 -2203
 Phone:

Receipt

No: 2186960

Transaction #: 2256635		ENTERED INTO COMPUTER <i>m</i>
Date of Transaction: 08/09/2010		
CUSTOMER:	FREEPORT-MCMORAN COPPER & GOLD 333 NORTH CENTRAL AVE PHOENIX, AZ 85004 US	AUG 17 2010

LINE #	QTY	DESCRIPTION	REMARKS	UNIT PRICE	TOTAL
1	1.00	LOCATABLE MINERALS / MINING CLAIMS- NOT NEW-UNADJUD, ONE AUTH NO. ONLY / MINING CLAIM MONEY RECEIVED CASES: AMC14600/\$86380.00	2011 MAINT (617)	- n/a -	86380.00
TOTAL:					\$86,380.00

PAYMENT INFORMATION			
1	AMOUNT:	86380.00	POSTMARKED: N/A
	TYPE:	CHECK	RECEIVED: 08/09/2010
	CHECK NO:	0000690642	
	NAME:	FREEPORT-MCMORAN COPPER & GOLD 333 NORTH CENTRAL AVE PHOENIX AZ 85004 US	

REMARKS

This receipt was generated by the automated BLM Collections and Billing System and is a paper representation of a portion of the official electronic record contained therein.

AMC 14598
 267398
 343969
 354965
 389660
 390053
 392440
 394407
 395460
 395849
 396113
 396508
 2009 396630
 397095

August 4, 2009

After recording, return to:
 Freeport-McMoRan Corporation
 Attn: D. Stillwell
 1 North Central Avenue
 Phoenix, AZ 85004

Bureau of Land Management
 Department of the Interior
 One N. Central Avenue
 Phoenix, AZ 85004

NOTICE OF INTENT TO HOLD MINING CLAIMS AND PAYMENT OF BLM MAINTENANCE FEE

267423

Re: Payment of Annual Claim Maintenance Fee

Dear Sir or Madam:

This will serve as notice that Freeport-McMoRan Sierrita, Inc., formerly known as Phelps Dodge Sierrita, Inc., whose address for purposes of this filing is Land and Water Department, One North Central Ave., Phoenix, Arizona 85004, intends to hold the mining claims and/or mill sites described on Exhibit A attached hereto for the assessment year ending at 12 o'clock, noon, on September 1, 2010 by payment of the annual maintenance fee of \$140 per claim or site. Payment of such amount is made herewith for such assessment year for each of the claims and sites, the name, and BLM serial number with the book and page or index number of recording of the location notice in the official records of Pima County, Arizona, of which, is set forth on Exhibit A attached hereto and by this reference incorporated herein.

Donald A. Stillwell
 Donald A. Stillwell for
 Freeport-McMoRan Sierrita, Inc.

RECEIVED
 BLM AZ STATE OFFICE
 2009 AUG - 4 P 2:43
 PHOENIX, ARIZONA

State of Arizona)
) ss.
 County of Maricopa)

The foregoing instrument was acknowledged before me on August 4, 2009, by Donald A. Stillwell, on behalf of Freeport-McMoRan Sierrita, Inc.

(Seal)



STEPHANIE D. TURTON
 Notary Public - Arizona
 Maricopa County
 Expires 11/18/2011

Stephanie D. Turton
 Notary Public
 My commission expires: 11-18-2011

ENTERED INTO COMPUTER

8/21/09 DJJ



Exhibit A

County: Pima

State: AZ

BLM Serial #	Claim Name	Original Recording		Amended Recording		Location
		Recording #	Page #	Recording #	Page #	
AMC 014600	ANTICIPATION #11	818	547	1306	302	SEC09-T18S-R12E
AMC 014601	ANTICIPATION NO. 13	836	415			SEC15-T18S-R12E
AMC 014602	ANTICIPATION NO. 14	836	416			SEC15-T18S-R12E
AMC 014603	ANTICIPATION # 18	836	420	1306	303	SEC10-T18S-R12E
AMC 014604	ANTICIPATION #19	836	421	1306	304	SEC10-T18S-R12E
AMC 014606	ANTICIPATION #22	915	300			SEC15-T18S-R12E
AMC 014607	ANTICIPATION #23	915	301			SEC15-T18S-R12E
AMC 014609	ANTICIPATION #25	923	598			SEC15-T18S-R12E
AMC 014610	BLACK JACK #1	77	289	2270	231	SEC07-T18S-R12E
AMC 014611	BLACK JACK #2	77	288	2280	467	SEC07-T18S-R12E
AMC 014612	BLACK JACK #3	77	287	2280	468	SEC07-T18S-R12E
AMC 014613	BLACK JACK #4	77	286	2280	469	SEC07-T18S-R12E
AMC 014614	BLACK JACK EXT. NO. 1	380	37	2280	489	SEC07-T18S-R12E
AMC 014615	BLACK JACK EXT. NO. 2	380	38	2280	490	SEC06-T18S-R12E
AMC 014616	BLUE BELL 1	808	587	2838	180	SEC10-T18S-R12E
AMC 014617	BLUE BELL 2	808	588	2838	181	SEC03-T18S-R12E
AMC 014618	BLUE BELL 3	808	589	2838	182	SEC03-T18S-R12E
AMC 014619	BLUE BELL 4	808	590	2838	183	SEC04-T18S-R12E
AMC 014620	BLUE BELL 5	808	591	2838	184	SEC04-T18S-R12E
AMC 014621	BLUE BELL 6	808	592	2838	185	SEC04-T18S-R12E
AMC 014622	BLUE BELL 7	808	593	2838	186	SEC04-T18S-R12E
AMC 014623	BLUE BELL 8	808	594	2838	187	SEC04-T18S-R12E
AMC 014624	BLUE BELL 9	808	595	2838	188	SEC04-T18S-R12E
AMC 014625	BLUE BELL 10	808	596	2838	189	SEC03-T18S-R12E
AMC 014626	BLUE BELL 11	808	597	2838	190	SEC03-T18S-R12E
AMC 014627	BLUE BELL 12	808	598	2838	191	SEC03-T18S-R12E
AMC 014628	BLUE BELL 13	808	599	2838	192	SEC04-T18S-R12E
AMC 014629	BLUE BELL #14	808	600	2838	193	SEC04-T18S-R12E
AMC 014630	BLUE BELL 15	809	1	2838	194	SEC04-T18S-R12E
AMC 014631	BLUE BELL 16	809	2	2838	195	SEC04-T18S-R12E
AMC 014632	BLUE BELL 17	809	3	2838	196	SEC04-T18S-R12E
AMC 014633	BLUE BELL 18	809	4	2838	197	SEC04-T18S-R12E
AMC 014634	BLUE BELL 19	809	5	2838	198	SEC04-T18S-R12E
AMC 014635	BLUE BELL 20	809	6	2838	199	SEC04-T18S-R12E
AMC 014636	BLUE BELL 21	809	7	2838	200	SEC04-T18S-R12E
AMC 014637	BLUE BELL 22	809	8	2838	201	SEC03-T18S-R12E
AMC 014638	BOUNDARY #7	1340	322			SEC22-T18S-R12E

Date: 7/23/2009

Page 1

PHOENIX, ARIZONA

2009 AUG - 4 P 2:43

PIMA STATE OFFICE
RECEIVED

Exhibit A

County: Pima

State: AZ

BLM Serial #	Claim Name	Original Recording		Amended Recording		Location
		Recording #	Page #	Recording #	Page #	
AMC 014639	BOUNDARY #8	1340	323			SEC22-T18S-R12E
AMC 014640	BOUNDARY #9	1340	324			SEC22-T18S-R12E
AMC 014641	BOUNDARY #10	1340	325			SEC22-T18S-R12E
AMC 014642	BOUNDARY #11	1340	326			SEC22-T18S-R12E
AMC 014643	BOUNDARY #12	1340	327			SEC22-T18S-R12E
AMC 014644	BOUNDARY #13	1340	328			SEC22-T18S-R12E
AMC 014645	BOUNDARY #14	1340	329			SEC22-T18S-R12E
AMC 014646	BOUNDARY #15	1340	330			SEC22-T18S-R12E
AMC 014647	BOUNDARY #16	1340	331			SEC22-T18S-R12E
AMC 014648	BOUNDARY #17	1340	332			SEC22-T18S-R12E
AMC 014649	BOUNDARY #18	1340	333			SEC22-T18S-R12E
AMC 014650	BOUNDARY #19	1340	334			SEC22-T18S-R12E
AMC 014651	BOUNDARY #20	1340	335			SEC22-T18S-R12E
AMC 014652	BOUNDARY #21	1340	336			SEC22-T18S-R12E
AMC 014653	BOUNDARY #22	1340	337			SEC22-T18S-R12E
AMC 014654	BOUNDARY #23 FRACTION	1340	338			SEC22-T18S-R12E
AMC 014655	BOUNDARY #24 FRACTION	1340	339			SEC22-T18S-R12E
AMC 014657	COPPER EMPIRE #2	638	148	1306	307	SEC09-T18S-R12E
AMC 014658	COPPER EMPIRE #3	817	51	1306	308	SEC09-T18S-R12E
AMC 014659	COPPER EMPIRE #4	817	52	1306	309	SEC09-T18S-R12E
AMC 014660	COPPER EMPIRE #5	817	53	1306	310	SEC09-T18S-R12E
AMC 014661	COPPER EMPIRE #6	817	54	1306	311	SEC09-T18S-R12E
AMC 014662	COPPER EMPIRE #7	817	55	2838	178	SEC09-T18S-R12E
AMC 014663	COPPER EMPIRE #8	817	56	1306	313	SEC09-T18S-R12E
AMC 014664	COPPER EMPIRE #9	817	57	2838	179	SEC04-T18S-R12E
AMC 014665	COPPER EMPIRE #10	817	58	1306	315	SEC10-T18S-R12E
AMC 014666	COPPER GIANT #1	638	139	2731	371	SEC05-T18S-R12E
AMC 014667	COPPER GIANT #2	638	140	2731	372	SEC04-T18S-R12E
AMC 014668	COPPER GIANT #3	638	141	2731	373	SEC05-T18S-R12E
AMC 014669	COPPER GIANT #4	638	142	2731	374	SEC05-T18S-R12E
AMC 014670	COPPER GIANT #5	638	143	2731	375	SEC05-T18S-R12E
AMC 014671	COPPER GIANT #6	638	144	2731	376	SEC05-T18S-R12E
AMC 014672	COPPER GIANT #7	638	145	2731	377	SEC05-T18S-R12E
AMC 014673	COPPER GIANT #8	638	146	2731	378	SEC05-T18S-R12E
AMC 014674	COPPER JOHN EXTENSION #19	580	199	1038	524	SEC20-T18S-R12E
AMC 014675	COPPER JOHN EXTENSION #21	580	201	1038	526	SEC16-T18S-R12E

Date: 7/23/2009

PHOENIX, ARIZONA

Page 2

2009 AUG -4 P 2:43

RECEIVED
TAMM STATE OFFICE

6/30

Exhibit A

County: Pima

State: AZ

BLM Serial #	Claim Name	Original Recording		Amended Recording		Location
		Recording #	Page #	Recording #	Page #	
AMC 014676	COPPER JOHN EXTENSION #23	580	203	1038	527	SEC20-T18S-R12E
AMC 014677	COPPER JOHN EXTENSION #24	580	204	1063	584	SEC21-T18S-R12E
AMC 014678	COPPER JOHN EXTENSION #25	580	205	1038	528	SEC21-T18S-R12E
AMC 014679	COPPER JOHN EXTENSION #26	580	206	1049	250	SEC17-T18S-R12E
AMC 014680	COPPER JOHN EXTENSION #27	580	207	1063	585	SEC20-T18S-R12E
AMC 014681	COPPER JOHN EXTENSION #28	580	208	1063	586	SEC20-T18S-R12E
AMC 014682	COPPER JOHN EXTENSION #29	580	209	1063	587	SEC20-T18S-R12E
AMC 014683	COPPER JOHN EXTENSION #30	580	210	1063	588	SEC20-T18S-R12E
AMC 014684	COPPER JOHN EXTENSION #31	580	211	1079	541	SEC20-T18S-R12E
AMC 014685	COPPER JOHN EXTENSION #35	580	215	1049	251	SEC17-T18S-R12E
AMC 014686	COPPER JOHN EXTENSION #42	784	59	2740	104	SEC09-T18S-R12E
AMC 014687	COPPER JOHN EXTENSION #43	784	60	2740	105	SEC09-T18S-R12E
AMC 014688	DEC NO. 1	2241	152			SEC07-T18S-R12E
AMC 014689	DEC NO. 2	2241	153			SEC07-T18S-R12E
AMC 014690	ESCONDIDO #1	76	623	1742	78	SEC18-T18S-R12E
AMC 014691	FRIJOLE	76	547	2965	149	SEC17-T18S-R12E
AMC 014692	HOPE #1	1469	28			SEC07-T18S-R12E
AMC 014693	HOPE #2	1469	27			SEC18-T18S-R12E
AMC 014694	JULY NO 1	2331	293			SEC18-T18S-R12E
AMC 014695	JULY NO 2	2331	292			SEC18-T18S-R12E
AMC 014697	LUCKY BOY #1	76	547	1742	76	SEC18-T18S-R12E
AMC 014698	MAY 1.	1756	197	2838	177	SEC09-T18S-R12E
AMC 014699	MAY BIRD #2	890	286	2485	333	SEC12-T18S-R11E
AMC 014700	MAY BIRD #3	890	287	2485	334	SEC12-T18S-R11E
AMC 014701	MAY BIRD #4	890	288	2485	335	SEC12-T18S-R11E
AMC 014702	MAY BIRD #5	890	289	2485	336	SEC12-T18S-R11E
AMC 014703	MAY BIRD #6	890	290	2485	337	SEC12-T18S-R11E
AMC 014704	MAY BIRD #7	890	291	2485	338	SEC12-T18S-R11E
AMC 014705	MAY BIRD #9	977	133	2485	339	SEC12-T18S-R11E
AMC 014706	MAY BIRD #10	977	134	2485	340	SEC12-T18S-R11E
AMC 014707	MAY BIRD #11	977	135	2485	341	SEC11-T18S-R11E
AMC 014708	MAY BIRD #16	977	140	2485	342	SEC12-T18S-R11E

Date: 7/23/2009

Page 3

PHOENIX, ARIZONA

2009 AUG -4 P 2:43

BLM AZ STATE OFFICE

Exhibit A

County: Pima

State: AZ

BLM Serial #	Claim Name	Original Recording		Amended Recording		Location
		Recording #	Page #	Recording #	Page #	
AMC 014709	MAY BIRD #17	977	141	2485	343	SEC12-T18S-R11E
AMC 014710	MAY BIRD #18	977	142	2485	344	SEC12-T18S-R11E
AMC 014711	MAY BIRD #19	977	143	2485	345	SEC12-T18S-R11E
AMC 014712	MAY BIRD #21	977	145	2485	346	SEC07-T18S-R12E
AMC 014713	MAY BIRD #36	1484	547	2485	347	SEC13-T18S-R11E
AMC 014714	MAY BIRD #37	1484	548	2485	348	SEC07-T18S-R12E
AMC 014715	MAY BIRD #38	1484	549	2485	349	SEC13-T18S-R11E
AMC 014716	MAY BIRD #39	1484	550	2485	350	SEC18-T18S-R12E
AMC 014717	MAY BIRD #40	1484	551	2485	351	SEC13-T18S-R11E
AMC 014718	MAY BIRD #41	1484	552	2485	352	SEC18-T18S-R12E
AMC 014719	MAY BIRD #42	1484	553	2485	353	SEC18-T18S-R12E
AMC 014720	MAY BIRD #43	1484	554	2485	354	SEC18-T18S-R12E
AMC 014721	MAY BIRD #44	1484	555	2485	355	SEC18-T18S-R12E
AMC 014722	MAY BIRD #51	1484	562	2485	356	SEC07-T18S-R12E
AMC 014723	MAY BIRD #52	1484	563	2485	357	SEC12-T18S-R11E
AMC 014724	MAY BIRD #58	1484	569	2485	358	SEC06-T18S-R12E
AMC 014725	MAY BIRD #59	1484	570	2485	359	SEC06-T18S-R12E
AMC 014726	MAY BIRD #60	1484	571	2485	360	SEC06-T18S-R12E
AMC 014727	MAY BIRD #62	1484	573	2485	361	SEC06-T18S-R12E
AMC 014728	MONZONITE NO. 1	1602	116			SEC04-T18S-R12E
AMC 014729	NEW YEARS EVE EXT. #12	638	131	2731	379	SEC09-T18S-R12E
AMC 014730	NEW YEARS EVE EXT. #13	638	132	2731	380	SEC09-T18S-R12E
AMC 014731	NEW YEARS EVE EXT. #14	641	66	2731	381	SEC09-T18S-R12E
AMC 014732	NEW YEARS EVE EXT. #15	638	133	2731	382	SEC09-T18S-R12E
AMC 014733	NEW YEARS EVE EXT. #16	638	138	2747	206	SEC08-T18S-R12E
AMC 014734	NEW YEARS EVE EXT. #17	638	129	2731	384	SEC08-T18S-R12E
AMC 014735	NEW YEARS EVE EXT. #18	638	135	2731	385	SEC08-T18S-R12E
AMC 014736	NEW YEARS EVE EXT. #19	638	130	2731	386	SEC09-T18S-R12E
AMC 014737	NEW YEARS EVE EXT. #20	638	134	2731	387	SEC08-T18S-R12E
AMC 014738	NEW YEARS EVE EXT. #21	638	137	2731	388	SEC04-T18S-R12E
AMC 014739	NEW YEARS EVE EXT. #22	638	136	2747	205	SEC08-T18S-R12E
AMC 014740	OAKIE #1	821	79	1079	538	SEC20-T18S-R11E

Date: 7/23/2009

Page 4

8/1/09

RECEIVED
PIMA STATE OFFICE
2009 AUG -4 P 2:42
PHOENIX, ARIZONA

Exhibit A

County: Pima

State: AZ

BLM Serial #	Claim Name	Original Recording		Amended Recording		Location
		Recording #	Page #	Recording #	Page #	
AMC 014741	OAKIE #6	821	84	1079	539	SEC20-T18S-R12E
AMC 014742	OAKIE #9	821	87	1079	540	SEC20-T18S-R12E
AMC 014743	OAKIE NO. 21	2302	199			SEC20-T18S-R12E
AMC 014744	OAKIE NO. 22	2302	200			SEC20-T18S-R12E
AMC 014745	OAKIE NO. 23	2302	201			SEC20-T18S-R12E
AMC 014746	OAKIE NO. 24	2302	202			SEC20-T18S-R12E
AMC 014747	OAKIE NO. 25	2302	203			SEC20-T18S-R12E
AMC 014748	OAKIE NO. 26	2302	204			SEC20-T18S-R12E
AMC 014749	OAKIE NO. 27	2302	205			SEC20-T18S-R12E
AMC 014750	OCTOBER NO. 2	2469	245			SEC12-T18S-R12E
AMC 014751	PANA BLANCA EXT. NO. 1	784	62	2379	301	SEC06-T18S-R12E
AMC 014752	PANA BLANCA EXT. NO. 2	784	63	2379	302	SEC07-T18S-R12E
AMC 014753	PANA BLANCA EXT. NO. 3	784	64	2379	303	SEC06-T18S-R12E
AMC 014754	PANA BLANCA EXT. NO. 4	784	65	2379	304	SEC06-T18S-R12E
AMC 014755	PANA BLANCA EXT. NO. 5	784	66	2556	374	SEC07-T18S-R12E
AMC 014756	PANA BLANCA EXTENTION #6	784	68	2379	306	SEC07-T18S-R12E
AMC 014757	PANA BLANCA EXTENTION #7	784	67	2556	375	SEC07-T18S-R12E
AMC 014758	PANA BLANCA EXT. NO. 8	784	69	2379	308	SEC12-T18S-R11E
AMC 014759	P. B. NO. 2	2314	299	2444	238	SEC07-T18S-R12E
AMC 014760	P. B. NO. 5	2330	287	2384	183	SEC06-T18S-R12E
AMC 014761	P. B. NO. 8	2380	290			SEC08-T18S-R12E
AMC 014762	PENA BLANCA #5	681	235	2379	294	SEC05-T18S-R12E
AMC 014763	PLADA #1	2731	365			SEC08-T18S-R12E
AMC 014764	PLADA #2	2731	366			SEC09-T18S-R12E
AMC 014765	PLADA #3	2731	367	2747	207	SEC08-T18S-R12E
AMC 014766	PLADA #4	2731	368			SEC09-T18S-R12E
AMC 014767	PLADA #5	2731	369			SEC09-T18S-R12E
AMC 014768	PLADA #6	2731	370	2769	82	SEC09-T18S-R12E
AMC 014769	QUARTZ HILL #3	1648	596	2485	362	SEC18-T18S-R12E
AMC 014770	RED HILL EXTENSION #1	512	411	1072	586	SEC20-T18S-R12E
AMC 014771	RED HILL EXTENSION #2	512	412	1003	382	SEC20-T18S-R12E
AMC 014772	RED HILL EXTENSION #3	512	413	1049	254	SEC20-T18S-R12E

Date: 7/23/2009

Page 5

PHOENIX, ARIZONA

2009 AUG -4 P 2:42

BLM AZ STATE OFFICE

Exhibit A

County: Pima

State: AZ

BLM Serial #	Claim Name	Original Recording		Amended Recording		Location
		Recording #	Page #	Recording #	Page #	
AMC 014773	RED HILL EXTENSION #6	646	241	1063	575	SEC17-T18S-R12E
AMC 014774	RED HILL EXTENSION #7	646	242	1072	587	SEC20-T18S-R12E
AMC 014775	RED HILL EXTENSION #10	646	244	1072	588	SEC20-T18S-R12E
AMC 014776	RED HILL EXTENSION #11	646	245	1063	572	SEC20-T18S-R12E
AMC 014777	RED HILL EXTENSION #12	646	246	1063	573	SEC20-T18S-R12E
AMC 014778	RED HILL EXTENSION #13	646	247	1049	256	SEC17-T18S-R12E
AMC 014779	RED HILL EXTENSION #17	821	78	1049	257	SEC17-T18S-R12E
AMC 014781	RESERVE NO. 7	822	486			SEC10-T18S-R12E
AMC 014782	RESERVE NO. 8	822	487			SEC10-T18S-R12E
AMC 014783	RESERVE NO. 9	822	488			SEC10-T18S-R12E
AMC 014784	RESERVE NO. 10	822	489			SEC10-T18S-R12E
AMC 014785	RESERVE NO. 11	822	490			SEC10-T18S-R12E
AMC 014786	RESERVE NO. 12	822	491			SEC10-T18S-R12E
AMC 014787	RESERVE NO. 13	822	492			SEC15-T18S-R12E
AMC 014788	RESERVE NO. 14	822	493			SEC10-T18S-R12E
AMC 014789	RESERVE #15	822	494	1154	188	SEC15-T18S-R12E
AMC 014790	RESERVE #16	923	581			SEC15-T18S-R12E
AMC 014791	RESERVE #17	923	592			SEC15-T18S-R12E
AMC 014792	RESERVE #18	923	593			SEC15-T18S-R12E
AMC 014793	RESERVE #19	923	594	1154	189	SEC15-T18S-R12E
AMC 014794	RESERVE #20	923	595			SEC15-T18S-R12E
AMC 014795	RESERVE #21	923	596			SEC15-T18S-R12E
AMC 014796	RESERVE #22	932	353			SEC15-T18S-R12E
AMC 014797	RESERVE #23	923	582			SEC15-T18S-R12E
AMC 014798	RESERVE #24	923	583			SEC15-T18S-R12E
AMC 014799	RESERVE #25	923	584			SEC15-T18S-R12E
AMC 014800	RESERVE #26	923	585			SEC15-T18S-R12E
AMC 014801	RESERVE #27	923	586			SEC15-T18S-R12E
AMC 014802	RESERVE #28	923	587			SEC15-T18S-R12E
AMC 014803	RESERVE #29	935	566			SEC15-T18S-R12E
AMC 014804	RESERVE #30	923	588			SEC15-T18S-R12E
AMC 014805	RESERVE #31	923	589			SEC15-T18S-R12E
AMC 014806	RESERVE #32	923	590			SEC15-T18S-R12E
AMC 014807	RESERVE #33	923	591			SEC15-T18S-R12E

Date: 7/23/2009

Page 6

PHOENIX, ARIZONA

2009 AUG -4 P 2:42

RECEIVED
PIMA STATE OFFICE

Exhibit A

County: Pima

State: AZ

BLM Serial #	Claim Name	Original Recording		Amended Recording		Location
		Recording #	Page #	Recording #	Page #	
AMC 014808	RESERVE #34	935	565			SEC15-T18S-R12E
AMC 014809	RESERVE NO. 36 FRACTION	2302	215			SEC15-T18S-R12E
AMC 014810	RESERVE NO. 37 FRACTION	2302	216			SEC15-T18S-R12E
AMC 014811	RESERVE NO. 38 FRACTION	2302	217			SEC15-T18S-R12E
AMC 014812	RESERVE NO. 39 FRACTION	2302	218			SEC15-T18S-R12E
AMC 014813	SEPT. NO 4	2331	291			SEC06-T18S-R12E
AMC 014814	SEPT. NO 5	2331	290			SEC12-T18S-R11E
AMC 014815	SEPT. NO 6	2331	289			SEC12-T18S-R11E
AMC 014816	TINAJA #3	836	404	1063	578	SEC15-T18S-R12E
AMC 014817	TINAJA #4	836	405	1063	579	SEC21-T18S-R12E
AMC 014818	TINAJA #5	836	406	1063	580	SEC21-T18S-R12E
AMC 014821	TINAJA #9	836	410	1063	581	SEC21-T18S-R12E
AMC 014822	TINAJA #10	836	411	1063	582	SEC21-T18S-R12E
AMC 014823	TINAJA #11	836	412	1072	589	SEC21-T18S-R12E
AMC 014824	TINAJA #12	836	413	1063	583	SEC21-T18S-R12E
AMC 014825	TINAJA NO. 14	883	17			SEC21-T18S-R12E
AMC 014826	TINAJA #16	915	298	1089	153	SEC15-T18S-R12E
AMC 014827	TINAJA NO. 19	2302	207			SEC21-T18S-R12E
AMC 014828	TINAJA NO. 20	2302	208			SEC21-T18S-R12E
AMC 014829	TINAJA NO. 21	2302	209			SEC21-T18S-R12E
AMC 014830	TINAJA NO. 22	2302	210			SEC21-T18S-R12E
AMC 014831	TINAJA NO. 23	2302	211			SEC21-T18S-R12E
AMC 014832	TINAJA NO. 24	2302	212			SEC22-T18S-R12E
AMC 014833	TINAJA NO. 25	2302	213			SEC21-T18S-R12E
AMC 014834	TINAJA NO. 26	2302	214			SEC22-T18S-R12E
AMC 014835	VIRGINIA #1	1734	53	1746	522	SEC17-T18S-R12E
AMC 014836	VIRGINIA #2	1734	54	1746	523	SEC17-T18S-R12E
AMC 014837	VIRGINIA #3	1734	55	1746	524	SEC17-T18S-R12E
AMC 014838	VIRGINIA #4	1734	56	1748	571	SEC17-T18S-R12E
AMC 267423	ANTICIPATION # 9	8011	2117			SEC10-T18S-R12E
AMC 267424	ANTICIPATION #10	8011	2120			SEC10-T18S-R12E
AMC 267425	ANTICIPATION #20	8011	2123			SEC10-T18S-R12E
AMC 267426	ANTICIPATION #24	8011	2125			SEC15-T18S-R12E
AMC 267427	TINAJA NO. 6	8011	2135			SEC22-T18S-R12E
AMC 267428	TINAJA NO. 7	8011	2133			SEC21-T18S-R12E
AMC 267429	COPPER EMPIRE #1	8011	2127			SEC09-T18S-R12E

Date: 7/23/2009

Page 7

NOENIX, ARIZONA

2009 AUG -4 P 2:42

PIMA STATE OFFICE

Exhibit A

County: Pima

State: AZ

Original Recording

Amended Recording

<u>BLM Serial #</u>	<u>Claim Name</u>	<u>Recording #</u>	<u>Page #</u>	<u>Recording #</u>	<u>Page #</u>	<u>Location</u>
AMC 267430	JULY NO. 5	8011	2129			SEC10-T18S-R12E
AMC 267431	RESERVE #3	8011	2131			SEC10-T18S-R12E
AMC 343969	OXIDE 1	10401	205			SEC06-T18S-R12E
AMC 343970	OXIDE 2	10401	207			SEC06-T18S-R12E
AMC 343971	OXIDE 3	10401	209			SEC06-T18S-R12E
AMC 343972	OXIDE 4	10401	211			SEC06-T18S-R12E
AMC 343973	OXIDE 5	10401	213			SEC05-T18S-R12E
AMC 343974	OXIDE 6	10401	215			SEC05-T18S-R12E
AMC 343975	OXIDE 7	10401	217			SEC05-T18S-R12E
AMC 343976	OXIDE 8	10401	219			SEC05-T18S-R12E
AMC 343977	OXIDE 9	10401	221			SEC05-T18S-R12E
AMC 343978	OXIDE 10	10401	223			SEC05-T18S-R12E
AMC 343979	OXIDE 11	10401	225			SEC05-T18S-R12E
AMC 343980	OXIDE 12	10401	227			SEC05-T18S-R12E
AMC 343981	OXIDE 13	10401	229			SEC05-T18S-R12E
AMC 343982	OXIDE 14	10401	231			SEC05-T18S-R12E
AMC 343983	OXIDE 15	10401	233			SEC05-T18S-R12E
AMC 343984	OXIDE 16	10401	235			SEC05-T18S-R12E
AMC 343985	OXIDE 17	10401	237			SEC05-T18S-R12E
AMC 343986	OXIDE 18	10401	239			SEC05-T18S-R12E
AMC 343987	OXIDE 19	10401	241			SEC05-T18S-R12E
AMC 343988	OXIDE 20	10401	243			SEC05-T18S-R12E
AMC 343989	OXIDE 21	10401	245			SEC05-T18S-R12E
AMC 343990	OXIDE 22	10401	247			SEC05-T18S-R12E
AMC 343991	OXIDE 23	10401	249			SEC05-T18S-R12E
AMC 343992	OXIDE 24	10401	251			SEC05-T18S-R12E
AMC 343993	OXIDE 25	10401	253			SEC06-T18S-R12E
AMC 343994	OXIDE 26	10401	255			SEC06-T18S-R12E
AMC 343995	OXIDE 27	10401	257			SEC05-T18S-R12E
AMC 343996	OXIDE 28	10401	259			SEC05-T18S-R12E
AMC 343997	OXIDE 29	10401	261			SEC05-T18S-R12E
AMC 343998	OXIDE 30	10401	263			SEC05-T18S-R12E
AMC 343999	OXIDE 31	10401	265			SEC05-T18S-R12E
AMC 344000	OXIDE 32	10401	267			SEC05-T18S-R12E
AMC 344001	OXIDE 33	10401	269			SEC05-T18S-R12E
AMC 344002	OXIDE 34	10401	271			SEC05-T18S-R12E
AMC 344003	OXIDE 35	10401	273			SEC05-T18S-R12E
AMC 344004	OXIDE 36	10401	275			SEC05-T18S-R12E

Date: 7/23/2009

Page 8

RECEIVED
 T.M. AZ STATE OFFICE
 2009 AUG -4 P 2:42
 PHOENIX, ARIZONA

42/38

Exhibit A

County: Pima

State: AZ

BLM Serial #	Claim Name	Original Recording		Amended Recording		Location
		Recording #	Page #	Recording #	Page #	
L AMC 354965	JAKE #1	11455	2469			SEC11-T18S-R12E
AMC 354966	JAKE #2	11455	2471			SEC11-T18S-R12E
AMC 354967	JAKE #3	11455	2473			SEC11-T18S-R12E
AMC 354968	JAKE #4	11455	2475			SEC11-T18S-R12E
AMC 354969	JAKE #5	11455	2477	13425	16	SEC11-T18S-R12E
AMC 354970	JAKE #6	11455	2479	13425	18	SEC11-T18S-R12E
AMC 354971	JAKE #7	11455	2481	13425	20	SEC11-T18S-R12E
AMC 354972	JAKE #8	11455	2483			SEC11-T18S-R12E
AMC 354973	JAKE #9	11455	2485			SEC11-T18S-R12E
AMC 354974	JAKE #10	11455	2487			SEC11-T18S-R12E
AMC 354975	JAKE #11	11455	2489			SEC11-T18S-R12E
AMC 354976	JAKE #12	11455	2491			SEC11-T18S-R12E
AMC 354977	JAKE #13	11455	2493	13425	22	SEC11-T18S-R12E
AMC 354978	JAKE #14	11455	2495	13425	24	SEC11-T18S-R12E
AMC 354979	JAKE #15	11455	2497	13425	26	SEC11-T18S-R12E
AMC 354980	JAKE #16	11455	2499	13425	28	SEC12-T18S-R12E
AMC 354981	JAKE #17	11455	2501	13425	30	SEC12-T18S-R12E
AMC 354982	JAKE #18	11455	2503	13425	32	SEC12-T18S-R12E
AMC 354983	JAKE #19	11455	2505	13425	34	SEC12-T18S-R12E
AMC 354984	JAKE #20	11455	2507	13425	36	SEC12-T18S-R12E
AMC 354985	JAKE #21	11455	2509	13425	38	SEC12-T18S-R12E
AMC 354986	JAKE #22	11455	2511	13425	40	SEC12-T18S-R12E
AMC 354987	JAKE #23	11455	2513	13425	42	SEC12-T18S-R12E
AMC 354988	JAKE #24	11455	2515	13425	44	SEC12-T18S-R12E
AMC 354989	JAKE #25	11455	2517	13425	46	SEC12-T18S-R12E
AMC 354990	JAKE #26	11455	2519	13425	48	SEC12-T18S-R12E
AMC 354992	JAKE #28	11455	2523	13425	50	SEC12-T18S-R12E
AMC 354993	JAKE #29	11455	2525	13425	52	SEC12-T18S-R12E
AMC 354994	JAKE #30	11455	2527	13425	54	SEC12-T18S-R12E
AMC 354995	JAKE #31	11455	2529	13425	56	SEC12-T18S-R12E
AMC 354996	JAKE #32	11455	2531	13425	58	SEC12-T18S-R12E
AMC 354997	JAKE #33	11455	2533	13425	60	SEC12-T18S-R12E
AMC 354998	JAKE #34	11455	2535	13425	62	SEC12-T18S-R12E
AMC 354999	JAKE #35	11455	2537	13478	4	SEC12-T18S-R12E
AMC 355000	JAKE #36	11455	2539	13478	2	SEC12-T18S-R12E
AMC 389660	SIR #1	13245	553			SEC04-T18S-R12E
AMC 389661	SIR #2	13245	555			SEC04-T18S-R12E
AMC 389662	SIR #3	13245	557			SEC04-T18S-R12E

Date: 7/23/2009

Page 9

RECEIVED
 PIMA STATE OFFICE
 2009 AUG -4 P 2:42
 TUCSON, ARIZONA

8/1/09

Exhibit A

County: Pima

State: AZ

<u>BLM Serial #</u>	<u>Claim Name</u>	<u>Original Recording</u>		<u>Amended Recording</u>		<u>Location</u>
		<u>Recording #</u>	<u>Page #</u>	<u>Recording #</u>	<u>Page #</u>	
AMC 389663	SIR #4	13245	559			SEC04-T18S-R12E
AMC 389664	SIR #5	13245	561			SEC04-T18S-R12E
AMC 389665	SIR #6	13245	563			SEC04-T18S-R12E
AMC 389666	SIR #7	13245	565			SEC04-T18S-R12E
AMC 389667	SIR #8	13245	567			SEC04-T18S-R12E
AMC 389668	SIR #9	13245	569			SEC04-T18S-R13E
AMC 389669	SIR #10	13245	571			SEC04-T18S-R12E
AMC 389670	SIR #11	13245	573			SEC04-T18S-R12E
AMC 389671	SIR #12	13245	575			SEC04-T18S-R12E
AMC 389672	SIR #13	13245	577			SEC04-T18S-R12E
AMC 389673	SIR #14	13245	579			SEC04-T18S-R12E
AMC 389674	SIR #15	13245	581			SEC04-T18S-R12E
AMC 389675	SIR #16	13245	583			SEC04-T18S-R12E
AMC 389676	SIR #17	13245	585			SEC04-T18S-R12E
AMC 389677	SIR #18	13245	587			SEC04-T18S-R12E
AMC 389678	SIR #19	13245	589			SEC04-T18S-R12E
AMC 389679	SIR #20	13245	591			SEC04-T18S-R12E
AMC 389680	SIR #21	13245	593			SEC04-T18S-R12E
AMC 389681	SIR #22	13245	595			SEC04-T18S-R12E
AMC 389682	SIR #23	13245	597			SEC04-T18S-R12E
AMC 389683	SIR #24	13245	599			SEC04-T18S-R12E
AMC 389684	SIR #25	13245	601			SEC04-T18S-R12E
AMC 389685	SIR #26	13245	603			SEC04-T18S-R12E
AMC 389686	SIR #27	13245	605			SEC04-T18S-R12E
AMC 389687	SIR #28	13245	607			SEC04-T18S-R12E
AMC 389688	SIR #29	13245	609			SEC04-T18S-R12E
AMC 389694	SIR #35	13245	621			SEC01-T18S-R12E
AMC 389695	SIR #36	13245	623			SEC01-T18S-R12E
AMC 389696	SIR #37	13245	625			SEC04-T18S-R12E
AMC 389697	SIR #38	13245	627			SEC04-T18S-R12E
AMC 389698	SIR #39	13245	629			SEC04-T18S-R12E
AMC 389699	SIR #40	13245	631			SEC04-T18S-R12E
AMC 389700	SIR #41	13245	633			SEC04-T18S-R12E
AMC 389701	SIR #42	13245	635			SEC04-T18S-R12E
AMC 390053	BND #1	13258	219			SEC23-T18S-R12E
AMC 390054	BND #2	13258	221			SEC23-T18S-R12E
AMC 390055	BND #3	13258	223			SEC23-T18S-R12E
AMC 390056	BND #4	13258	225			SEC23-T18S-R12E

Date: 7/23/2009

Page 10

PHOENIX, ARIZONA

2009 AUG -4 P 2:41

RECEIVED
PIMA AZ STATE OFFICE

Exhibit A

County: Pima

State: AZ

Original Recording

Amended Recording

<u>BLM Serial #</u>	<u>Claim Name</u>	<u>Recording #</u>	<u>Page #</u>	<u>Recording #</u>	<u>Page #</u>	<u>Location</u>
✓ AMC 390057	BND #5	13258	227			SEC23-T18S-R12E
✓ AMC 390058	BND #6	13258	229			SEC23-T18S-R12E
✓ AMC 390059	BND #7	13258	231			SEC23-T18S-R12E
✓ AMC 392440	CGO-1	13312	161			SEC05-T18S-R12E
✓ AMC 392441	CGO-2	13312	163			SEC04-T18S-R12E
✓ AMC 392442	CGO-3	13312	165			SEC04-T18S-R12E
✓ AMC 392443	CGO-4	13312	167			SEC04-T18S-R12E
✓ AMC 394407	ANT-1	13373	29			SEC03-T18S-R12E
✓ AMC 394408	ANT-2	13373	31			SEC03-T18S-R12E
✓ AMC 394409	ANT-3	13373	33			SEC10-T18S-R12E
✓ AMC 394410	ANT-4	13373	35			SEC10-T18S-R12E
✓ AMC 394411	ANT-5	13373	37			SEC10-T18S-R12E
✓ AMC 395461	VIRGINIA-5	13442	6			SEC20-T18S-R12E
✓ AMC 395462	JAKE #27R	13442	8			SEC12-T18S-R12E
✓ AMC 395849	SIR #44	13477	139			SEC02-T18S-R12E
✓ AMC 395850	SIR #45	13477	141			SEC02-T18S-R12E
✓ AMC 395851	SIR #46	13477	143			SEC02-T18S-R12E
✓ AMC 395852	SIR #47	13477	145			SEC02-T18S-R12E
✓ AMC 395853	SIR #48	13477	147			SEC02-T18S-R12E
✓ AMC 395854	SIR #49	13477	149			SEC02-T18S-R12E
✓ AMC 395855	SIR #50	13477	151			SEC01-T18S-R12E
✓ AMC 395856	SIR #51	13477	153			SEC01-T18S-R12E
✓ AMC 395857	SIR #52	13477	155			SEC01-T18S-R12E
✓ AMC 395858	SIR #53	13477	157			SEC01-T18S-R12E
✓ AMC 395859	SIR #54	13477	159			SEC12-T18S-R12E
✓ AMC 395860	SIR #55	13477	161			SEC12-T18S-R12E
✓ AMC 395861	SIR #56	13477	163			SEC12-T18S-R12E
✓ AMC 395862	SIR #57	13477	165			SEC12-T18S-R12E
✓ AMC 395863	SIR #58	13477	167			SEC01-T18S-R12E
✓ AMC 396113	TATE-1	13496	484			SEC04-T18S-R12E
✓ AMC 396114	TATE-2	13496	486			SEC04-T18S-R12E
✓ AMC 396115	TATE-3	13496	488			SEC04-T18S-R12E
✓ AMC 396116	TATE-4	13496	490			SEC04-T18S-R12E
✓ AMC 396508	CONHILL-1R	13543	290			SEC18-T18S-R12E
✓ AMC 396509	MSP-1	13543	292			SEC35-T17S-R12E
✓ AMC 396510	MSP-2	13543	294			SEC35-T17S-R12E
✓ AMC 396511	MSP-3	13543	296			SEC35-T17S-R12E
✓ AMC 396512	MSP-4	13543	298			SEC35-T17S-R12E

Date: 7/23/2009

Page 11

PHOENIX, ARIZONA

2009 AUG -4 P 2:41

RECEIVED
PIMA STATE OFFICE

Exhibit A

County: Pima

State: AZ

Original Recording

Amended Recording

<u>BLM Serial #</u>	<u>Claim Name</u>	<u>Recording #</u>	<u>Page #</u>	<u>Recording #</u>	<u>Page #</u>	<u>Location</u>
AMC 396513	MSP-5	13543	300			SEC35-T17S-R12E
AMC 396514	MSP-6	13543	302			SEC35-T17S-R12E
AMC 396515	MSP-7	13543	304			SEC35-T17S-R12E
AMC 396516	MSP-8	13543	306			SEC35-T17S-R12E
AMC 396517	MSP-9	13543	308			SEC35-T17S-R12E
AMC 396518	MSP-10	13543	310			SEC35-T17S-R12E
AMC 396519	MSP-11	13543	312			SEC35-T17S-R12E
AMC 396520	MSP-12	13543	314			SEC35-T17S-R12E
AMC 396521	MSP-13	13543	316			SEC35-T17S-R12E
AMC 396522	MSP-14	13543	318			SEC35-T17S-R12E
AMC 396523	MSP-15	13543	320			SEC35-T17S-R12E
AMC 396524	MSP-16	13543	322			SEC35-T17S-R12E
AMC 396525	MSP-17	13543	324			SEC35-T17S-R12E
AMC 396526	MSP-18	13543	326			SEC35-T17S-R12E
AMC 396527	MSP-19	13543	328			SEC35-T17S-R12E
AMC 396528	MSP-20	13543	330			SEC35-T17S-R12E
AMC 396529	MSP-21	13543	332			SEC35-T17S-R12E
AMC 396530	MSP-22	13543	334			SEC35-T17S-R12E
AMC 396531	MSP-23	13543	336			SEC26-T17S-R12E
AMC 396532	MSP-24	13543	338			SEC26-T17S-R12E
AMC 396533	MSP-25	13543	340			SEC26-T17S-R12E
AMC 396534	MSP-26	13543	342			SEC25-T17S-R12E
AMC 396535	MSP-27	13543	344			SEC25-T17S-R12E
AMC 396536	MSP-28	13543	346			SEC25-T17S-R12E
AMC 396537	MSP-29	13543	348			SEC25-T17S-R12E
AMC 396538	MSP-30	13543	350			SEC25-T17S-R12E
AMC 396539	MSP-31	13543	352			SEC25-T17S-R12E
AMC 396540	MSP-32	13543	354			SEC25-T17S-R12E
AMC 396541	MSP-33	13543	356			SEC25-T17S-R12E
AMC 396542	MSP-34	13543	358			SEC25-T17S-R12E
AMC 396543	MSP-35	13543	360			SEC25-T17S-R12E
AMC 396544	MSP-36	13543	362			SEC25-T17S-R12E
AMC 396545	MSP-37	13543	364			SEC25-T17S-R12E
AMC 396546	MSP-38	13543	366			SEC25-T17S-R12E
AMC 396547	MSP-39	13543	368			SEC25-T17S-R12E
AMC 396548	MSP-40	13543	370			SEC25-T17S-R12E
AMC 396549	MSP-41	13543	372			SEC25-T17S-R12E
AMC 396550	MSP-42	13543	374			SEC25-T17S-R12E

Date: 7/23/2009

Page 12

PHOENIX, ARIZONA
 2009 AUG -4 P 2:41
 RECEIVED
 PIMA STATE OFFICE



8/2/09

Exhibit A

County: Pima

State: AZ

BLM Serial #	Claim Name	Original Recording		Amended Recording		Location
		Recording #	Page #	Recording #	Page #	
AMC 396551	MSP-43	13543	376			SEC25-T17S-R12E
AMC 396552	MSP-44	13543	378			SEC25-T17S-R12E
AMC 396553	MSP-45	13543	380			SEC25-T17S-R12E
AMC 396554	MSP-46	13543	382			SEC25-T17S-R12E
AMC 396555	MSP-47	13543	384			SEC25-T17S-R12E
AMC 396556	MSP-48	13543	386			SEC25-T17S-R12E
AMC 396557	MSP-49	13543	388			SEC25-T17S-R12E
AMC 396558	MSP-50	13543	390			SEC24-T17S-R12E
AMC 396559	MSP-51	13543	392			SEC24-T17S-R12E
AMC 396560	MSP-52	13543	394			SEC24-T17S-R12E
AMC 396561	MSP-53	13543	396			SEC24-T17S-R12E
AMC 396562	MSP-54	13543	398			SEC24-T17S-R12E
AMC 396563	MSP-55	13543	400			SEC24-T17S-R12E
AMC 396564	MSP-56	13543	402			SEC24-T17S-R12E
AMC 396565	MSP-57	13543	404			SEC24-T17S-R12E
AMC 396566	MSP-58	13543	406			SEC24-T17S-R12E
AMC 396567	MSP-59	13543	408			SEC24-T17S-R12E
AMC 396630	MSP-60	13553	298			SEC24-T17S-R12E
AMC 396631	MSP-61	13553	300			SEC24-T17S-R12E
AMC 396632	MSP-62	13553	302			SEC24-T17S-R12E
AMC 396633	MSP-63	13553	304			SEC24-T17S-R12E
AMC 396634	MSP-64	13553	306			SEC24-T17S-R12E
AMC 396635	MSP-65	13553	308			SEC24-T17S-R12E
AMC 396636	MSP-66	13553	310			SEC24-T17S-R12E
AMC 396637	MSP-67	13553	312			SEC24-T17S-R12E
AMC 396638	MSP-68	13553	314			SEC24-T17S-R12E
AMC 396639	MSP-69	13553	316			SEC19-T17S-R13E
AMC 396640	MSP-70	13553	318			SEC19-T17S-R13E
AMC 396641	MSP-71	13553	320			SEC19-T17S-R13E
AMC 396642	MSP-72	13553	322			SEC19-T17S-R13E
AMC 396643	MSP-73	13553	324			SEC19-T17S-R13E
AMC 396644	MSP-74	13553	326			SEC19-T17S-R13E
AMC 396645	MSP-75	13553	328			SEC19-T17S-R13E
AMC 396646	MSP-76	13553	330			SEC35-T17S-R12E
AMC 396647	MSP-77	13553	332			SEC35-T17S-R12E
AMC 396648	RSR-6	13553	334			SEC26-T17S-R12E
AMC 396649	RSR-8	13553	336			SEC26-T17S-R12E
AMC 396650	RSR-10	13553	338			SEC26-T17S-R12E

Date: 7/23/2009

Page 13

PHOENIX, ARIZONA

2009 AUG - 4 P 2: 41

RECEIVED
PIMA STATE OFFICE

397094

Exhibit A

County: Pima

State: AZ

Original Recording

Amended Recording

<u>BLM Serial #</u>	<u>Claim Name</u>	<u>Recording #</u>	<u>Page #</u>	<u>Recording #</u>	<u>Page #</u>	<u>Location</u>
AMC 396651	RSR-12	13553	295			SEC26-T17S-R12E
AMC 396652	RSR-14	13553	340			SEC26-T17S-R12E
AMC 396653	RSR-16	13553	342			SEC26-T17S-R12E
AMC 396654	RSR-18	13553	344			SEC26-T17S-R12E
AMC 396655	RSR-20	13553	346			SEC26-T17S-R12E
AMC 396656	RSR-22	13553	348			SEC26-T17S-R12E
AMC 396657	RSR-23	13553	350			SEC34-T17S-R12E
AMC 396658	RSR-24	13553	352			SEC26-T17S-R12E
AMC 396659	RSR-25	13553	354			SEC34-T17S-R12E
AMC 396660	RSR-26	13553	356			SEC34-T17S-R12E
AMC 396661	RSR-27	13553	358			SEC26-T17S-R12E
AMC 396662	RSR-28	13553	360			SEC26-T17S-R12E
AMC 396663	RSR-29	13553	362			SEC26-T17S-R12E
AMC 396664	RSR-30	13553	364			SEC26-T17S-R12E
AMC 396665	RSR-31	13553	366			SEC26-T17S-R12E
AMC 396666	RSR-32	13553	368			SEC26-T17S-R12E
AMC 396667	RSR-33	13553	370			SEC26-T17S-R12E
AMC 396668	RSR-34	13553	372			SEC26-T17S-R12E
AMC 396669	RSR-35	13553	374			SEC26-T17S-R12E
AMC 396670	RSR-36	13553	376			SEC26-T17S-R12E
AMC 396671	RSR-37	13553	378			SEC26-T17S-R12E
AMC 396672	RSR-38	13553	380			SEC26-T17S-R12E
AMC 396673	RSR-39	13553	382			SEC26-T17S-R12E
AMC 396674	RSR-40	13553	384			SEC26-T17S-R12E
AMC 396675	RSR-41	13553	386			SEC26-T17S-R12E
AMC 396676	RSR-42	13553	388			SEC26-T17S-R12E
AMC 396677	RSR-43	13553	390			SEC26-T17S-R12E
AMC 396678	RSR-44	13553	392			SEC26-T17S-R12E
AMC 396679	RSR-45	13553	394			SEC26-T17S-R12E
AMC 397095	MSP-78	13605	939			SEC26-T17S-R12E
AMC 397096	MSP-79	13605	941			SEC26-T17S-R12E
AMC 397097	MSP-80	13605	943			SEC26-T17S-R12E
AMC 397098	MSP-81	13605	945			SEC26-T17S-R12E
AMC 397099	MSP-82	13605	947			SEC26-T17S-R12E
AMC 397100	MSP-83	13605	949			SEC26-T17S-R12E
AMC 397101	MSP-84	13605	951			SEC26-T17S-R12E
AMC 397102	MSP-85	13605	953			SEC25-T17S-R12E
AMC 397103	MSP-86	13605	955			SEC25-T17S-R12E

Date: 7/23/2009

PHOENIX, ARIZONA

Page 14

2009 AUG - 4 P 2:41

RECEIVED
PIMA STATE OFFICE

claims not reflected

2/2/09

Exhibit A

County: Pima

State: AZ

Original Recording

Amended Recording

<u>BLM Serial #</u>	<u>Claim Name</u>	<u>Recording #</u>	<u>Page #</u>	<u>Recording #</u>	<u>Page #</u>	<u>Location</u>
AMC 397104	MSP-87	13605	957			SEC25-T17S-R12E
AMC 397105	MSP-88	13605	959			SEC25-T17S-R12E
AMC 397106	MSP-89	13605	961			SEC25-T17S-R12E
AMC 397107	MSP-90	13605	963			SEC25-T17S-R12E
AMC 397108	MSP-91	13605	965			SEC25-T17S-R12E
AMC 397109	MSP-92	13605	967			SEC25-T17S-R12E
AMC 397110	MSP-93	13605	969			SEC25-T17S-R12E
AMC 397111	MSP-94	13605	971			SEC25-T17S-R12E
AMC 397112	MSP-95	13605	973			SEC30-T17S-R13E
AMC 397113	MSP-96	13605	975			SEC30-T17S-R13E
AMC 397114	MSP-97	13605	977			SEC30-T17S-R13E
AMC 397115	MSP-98	13605	979			SEC30-T17S-R13E
AMC 397116	MSP-99	13605	981			SEC01-T18S-R12E
AMC 397117	MSP-100	13605	983			SEC01-T18S-R12E
AMC 397118	MSP-101	13605	985			SEC20-T17S-R13E
AMC 397119	MSP-102	13605	987			SEC20-T17S-R13E
AMC 397120	MSP-103	13605	989			SEC20-T17S-R13E
AMC 397121	MSP-104	13605	991			SEC20-T17S-R13E
AMC 397122	MSP-105	13605	993			SEC20-T17S-R13E
AMC 397123	MSP-106	13605	995			SEC20-T17S-R13E
AMC 397124	MSP-107	13605	997			SEC20-T17S-R13E
AMC 397125	MSP-108	13605	999			SEC20-T17S-R13E
AMC 397126	MSP-109	13605	1001			SEC20-T17S-R13E
AMC 397127	MSP-110	13605	1003			SEC20-T17S-R13E
AMC 397128	MSP-111	13605	1005			SEC20-T17S-R13E
AMC 397129	MSP-112	13605	1007			SEC20-T17S-R13E
AMC 397130	MSP-113	13605	1009			SEC20-T17S-R13E
AMC 397131	MSP-114	13605	1011			SEC20-T17S-R13E
AMC 397132	MSP-115	13605	1013			SEC20-T17S-R13E
AMC 397133	MSP-116	13605	1015			SEC20-T17S-R13E
AMC 397134	MSP-117	13605	1017			SEC20-T17S-R13E
AMC 397135	MSP-118	13605	1019			SEC20-T17S-R13E
AMC 397136	MSP-119	13605	1021			SEC20-T17S-R13E
AMC 397137	MSP-120	13605	1023			SEC20-T17S-R13E
AMC 397138	MSP-121	13605	1025			SEC20-T17S-R13E
AMC 397139	MSP-122	13605	1027			SEC20-T17S-R13E
AMC 397140	MSP-123	13605	1029			SEC20-T17S-R13E
AMC 397141	MSP-124	13605	1031			SEC20-T17S-R13E

Date: 7/23/2009

ARIZONA, ARIZONA

Page 15

2009 AUG -4 P 2:40

RECEIVED
PIMA STATE OFFICE

*Some
not yet entered*

1038

United States Department of the Interior
Bureau of Land Management
 BUSINESS & SUPPORT SVCS DIV
 ONE N CENTRAL AVE SUITE 800
 PHOENIX, AZ 85004 -4427
 Phone: (602) 417-9200

Receipt

No: 1970403

Transaction #: 2034267	
Date of Transaction: 08/04/2009	
CUSTOMER:	FREEPORT MCMORAN CORP ONE N CENTRAL AVE PHOENIX, AZ 85004 US

LINE #	QTY	DESCRIPTION	REMARKS	UNIT PRICE	TOTAL
1	1.00	LOCATABLE MINERALS / MINING CLAIMS- NOT NEW-UNADJUD, ONE AUTH NO. ONLY / MINING CLAIM MONEY RECEIVED CASES: AMC14600/\$77980.00	2010 MAINT (557)	- n/a -	77980.00
TOTAL:					\$77,980.00

PAYMENT INFORMATION			
1	AMOUNT:	77980.00	POSTMARKED: N/A
	TYPE:	CHECK	RECEIVED: 08/04/2009
	CHECK NO:	657273	
	NAME:	FREEPORT MCMORAN CORP ONE N CENTRAL AVE PHOENIX AZ 85004 US	

REMARKS

This receipt was generated by the automated BLM Collections and Billing System and is a paper representation of a portion of the official electronic record contained therein.

Check
Adjudication
Status Sheet
Notes

Exhibit A

County: Pima

State: AZ

Original Recording

Amended Recording

<u>BLM Serial #</u>	<u>Claim Name</u>	<u>Recording #</u>	<u>Page #</u>	<u>Recording #</u>	<u>Page #</u>	<u>Location</u>
AMC 397142	MSP-125	13605	1033			SEC20-T17S-R13E
AMC 397143	MSP-126	13605	1035			SEC20-T17S-R13E
AMC 397144	MSP-127	13605	1037			SEC20-T17S-R13E
AMC 397145	MSP-128	13605	1039			SEC21-T17S-R13E
AMC 397146	MSP-129	13605	1041			SEC20-T17S-R13E
AMC 397147	MSP-130	13605	1043			SEC21-T17S-R13E
AMC 397148	MSP-131	13605	1045			SEC20-T17S-R13E
AMC 397149	MSP-132	13605	1047			SEC21-T17S-R13E
AMC 397150	MSP-133	13605	1049			SEC21-T17S-R13E
AMC 397151	MSP-134	13605	1051			SEC21-T17S-R13E
AMC 397152	MSP-135	13605	1053			SEC21-T17S-R13E
AMC 397153	MSP-136	13605	1055			SEC21-T17S-R13E
AMC 397154	MSP-137	13605	1057			SEC21-T17S-R13E
AMC 397155	MSP-138	13605	1059			SEC21-T17S-R13E
No. Of Claims	557					

Handwritten notes:
 5/20/14
 2014/14
 Entered

Handwritten note:
 5/20/14

PHOENIX, ARIZONA

2009 AUG - 4 P 2:40

Date: 7/23/2009

Page 16

RECEIVED
 BLM AZ STATE OFFICE

REC 1970403

Handwritten note:
 8/25/14

NOTICE!!

These documents have been scanned!

Do not place un-scanned documents beneath this notice!

Do not remove this notice from this file!

GPO Jacket No. 560-102
Print Order 61540
Rise Business Services, LLC
Job=AZ15 5/20/2019



Box Number= AZ15072



Claim Begin-End: AMC396508-AMC396567

5 Miscellaneous



AZ15072-10

AMC396394-AMC396736

**NO
DOCUMENTS
FOUND**

NO DOCUMENTS FOUND
NO DOCUMENTS FOUND

NOTICE!!

These documents have been scanned!

Do not place un-scanned documents beneath this notice!

Do not remove this notice from this file!

GPO Jacket No. 560-102
Print Order 61540
Rise Business Services, LLC
Job=AZ15 5/20/2019



Box Number= AZ15072



Claim Begin-End: AMC396508-AMC396567

6 Location Notices-Amendments and Supporting Documents



AZ15072-10

AMC396394-AMC396736

MINING CLAIM STATUS REPORT

MTP CHECKED BY SC
GEO CHECKED BY SC

DATA ENTRY _____

LEAD SERIAL NO. AMC 396508 THROUGH AMC 396567 ~~396567~~ 396567

# <u>60</u> LODE	LOCATION FEE @ \$30 =	\$ <u>1830.</u> 1800
# _____ PLACER	PROCESSING FEE @ \$15 =	\$ <u>915</u> 900.
# _____ ASSOCIATION PL	MAINTENANCE FEE @ \$125 =	\$ <u>7625</u> 7500.
# _____ MILL SITE	OVERAGE	\$ _____
# _____ TUNNEL SITE	SHORTAGE	\$ _____
	OTHER FEES	\$ _____
ENOUGH LOCATORS	TOTAL	\$ <u>10,200.</u>
YES <input checked="" type="checkbox"/> NO <input type="checkbox"/>		

OVER-THE-COUNTER MAIL TIMELY FILED: YES NO

LEGAL DESCRIPTION: T 18S R 12E SEC 018
 T 17S R 12E SEC 035,026,025,024
 T _____ R _____ SEC _____
 T _____ R _____ SEC _____

BLM FOREST SERVICE SUBJ TO PL 359: YES NO

WILDERNESS AREA: NO YES

SPLIT ESTATE: SX PX SRHA OTHER N/A
PROPER NOTICE FILED IF LOCATED ON SRHA LANDS-YES NO N/A

RECONVEYED MINERALS ON BLM LANDS REQUIRE OPENING ORDERS FROM 1944 TO 1993. OPEN TO ENTRY ON: _____ N/A

COMMENTS/STATUS: VOID PARTIALLY VOID PVT MINERALS
WITHDRAWN LANDS OTHER

Amc 396558-561 check NOTLR SW was missed for entry
Amc 396562-563 (partly in SW)
Amc 396564-567

Claimant acknowledges that portions of the following claim(s) site(s) may be void or voidable. SE4 IL46 D/C claimant is aware of this entrance

Signature of claimant _____

FINAL ADJUDICATION 18 DATE 6/4/2010

ENTERED INTO COMPUTER

6/4/09 DD

ANC 396507

2/1/9

NOTICE OF MINING CLAIM

- 1. TYPE OF NOTICE: Location Amendment Relocation
- 2. TYPE OF CLAIM: Placer Lode Millsite Tunnelsite

3. The name and address of the Locator is:

Name: FREEPORT McMoRAN SIERRITA, INC.

Address: 6200 WEST DUVAL MINE ROAD

City/State/Zip: GREEN VALLEY, ARIZONA 85622

4. The name of the claim is: CONHILL-1R

5. The date of the location is: 3/17/09

6. The claim is 1500 feet long and 600 feet wide. This notice of location is posted on the centerline of the claim. The distance from the location monument to the end center of the claim is 750 feet in a SOUTHERLY direction and 750 feet in a NORTHERLY direction.

7. The general course of the claim is from the NORTH to the SOUTH

8. The location of the claim is in the NE 1/4 & SE 1/4 of Section 18, Township 18 South Range 12 E, Gila & Salt River Meridian, PIMA Mining District, County of PIMA, State of Arizona.

9. The type of location monument is A 2"X2"X5' WOOD POST
The types of corner end monuments are 2"X2"X5' WOOD POSTS

10. The location of the claim with reference to a natural object or permanent monument is: THE NORTHEAST CORNER of the claim is located 1190 feet SOUTH and 1745 feet WEST from the NORTHEAST Corner of Section 18, T18 S, R12 E, G&SRM

11. Dated: 3/17/09 Agent: Brian McCluer

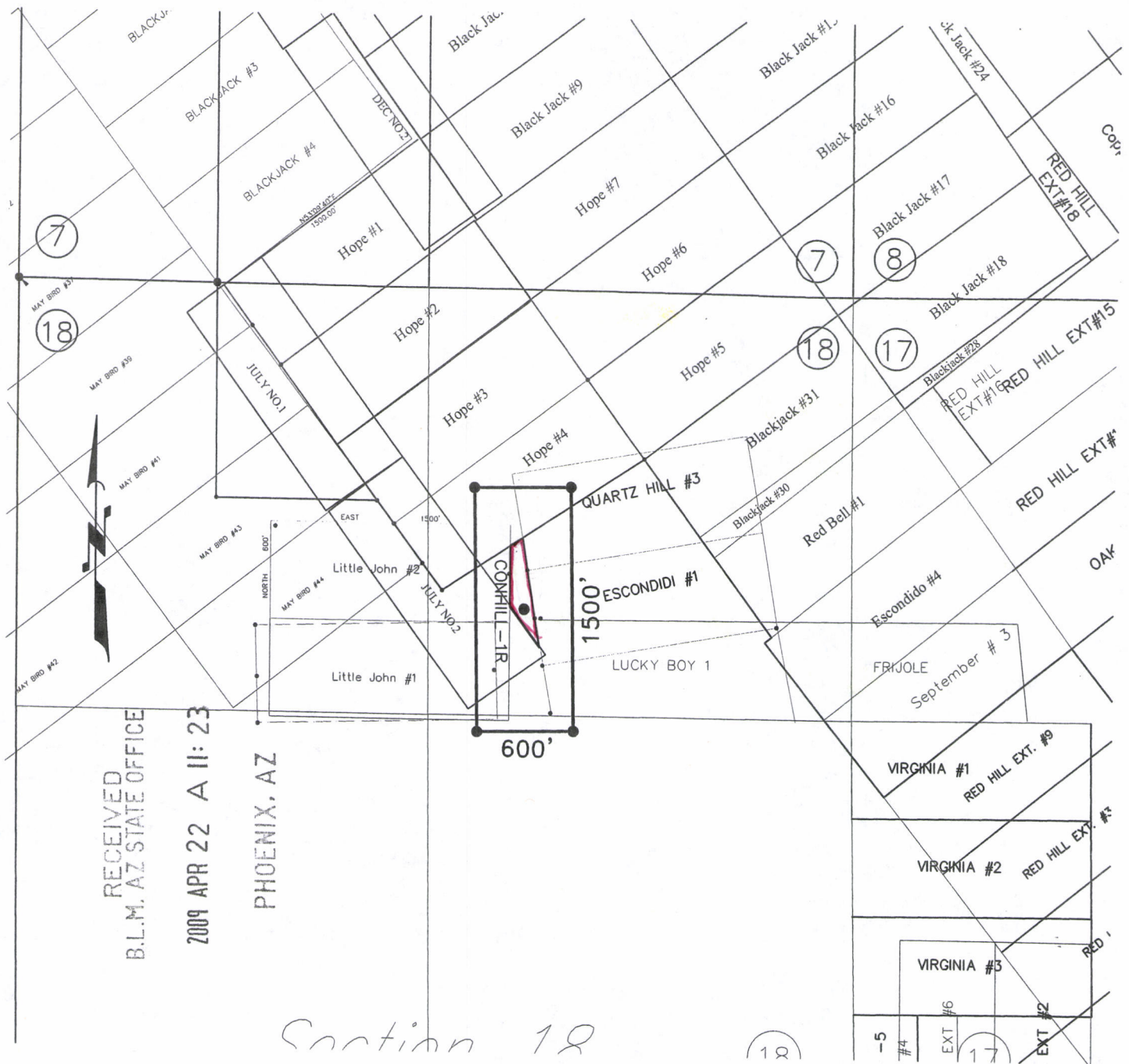
Darling Environmental & Surveying, Ltd.
9040 South Rita Road, Suite 2350
Tucson, AZ 85747

PHOENIX, AZ
2009 APR 22 A 11: 23
RECEIVED
B.L.M. AZ STATE OFFICE

SRNF NOTL A2A 34967

AMC 396508

LODE MINING CLAIM MAP



RECEIVED
 B.L.M. AZ STATE OFFICE
 2009 APR 22 A 11: 23
 PHOENIX, AZ

Section 18

CONHILL-1R

SCALE: 1" = 1000'



1. The location of the claim is in the NE & SE 1/4 OF SECTION 18, T.18S., R.12E. Gila & Salt River Meridian, PIMA Mining District, County of PIMA, State of ARIZONA.

2. The rectangular coordinates from the NE corner of said Sec. 18 to the Northeast corner of the claim is: 1190 Feet SOUTH and 1745 Feet WEST.

3. THE TYPE OF MONUMENT USED AT LOCATION POINTS AND CLAIM CORNERS IS:
 ● = 2" X 2" X 5' WOOD POST.

AUG 3 9 6 5 0 8

NOTICE OF MINING CLAIM

- 1. TYPE OF NOTICE: Location Amendment Relocation
- 2. TYPE OF CLAIM: Placer Lode Millsite Tunnelsite

3. The name and address of the Locator is:

Name: FREEPORT McMoRAN SIERRITA, INC.

Address: 6200 WEST DUVAL MINE ROAD

City/State/Zip: GREEN VALLEY, ARIZONA 85622

4. The name of the claim is: MSP-1

5. The date of the location is: 3/18/09

6. The claim is 1500 feet long and 600 feet wide. This notice of location is posted on the centerline of the claim. The distance from the location monument to the end center of the claim is 50 feet in a NORTHERLY direction and 1450 feet in a SOUTHERLY direction.

7. The general course of the claim is from the NORTH to the SOUTH

8. The location of the claim is in the SE 1/4 of Section 35, Township 17 South Range 12 E, Gila & Salt River Meridian, TWIN BUTTES Mining District, County of PIMA, State of Arizona

9. The type of location monument is A 2"X2"X5' WOOD POST
The types of corner end monuments are 2"X2"X5' WOOD POSTS

10. The location of the claim with reference to a natural object or permanent monument is:
THE SOUTHEAST CORNER of the claim is located 0 feet NORTH and 0 feet WEST from the SOUTHEAST Corner of Section 35, T17 S, R12 E, G&SRM

11. Dated: 3/18/09
PHOENIX, AZ

Agent: Brian McCluer

Darling Environmental & Surveying, Ltd.
9040 South Rita Road, Suite 2350
Tucson, AZ 85747

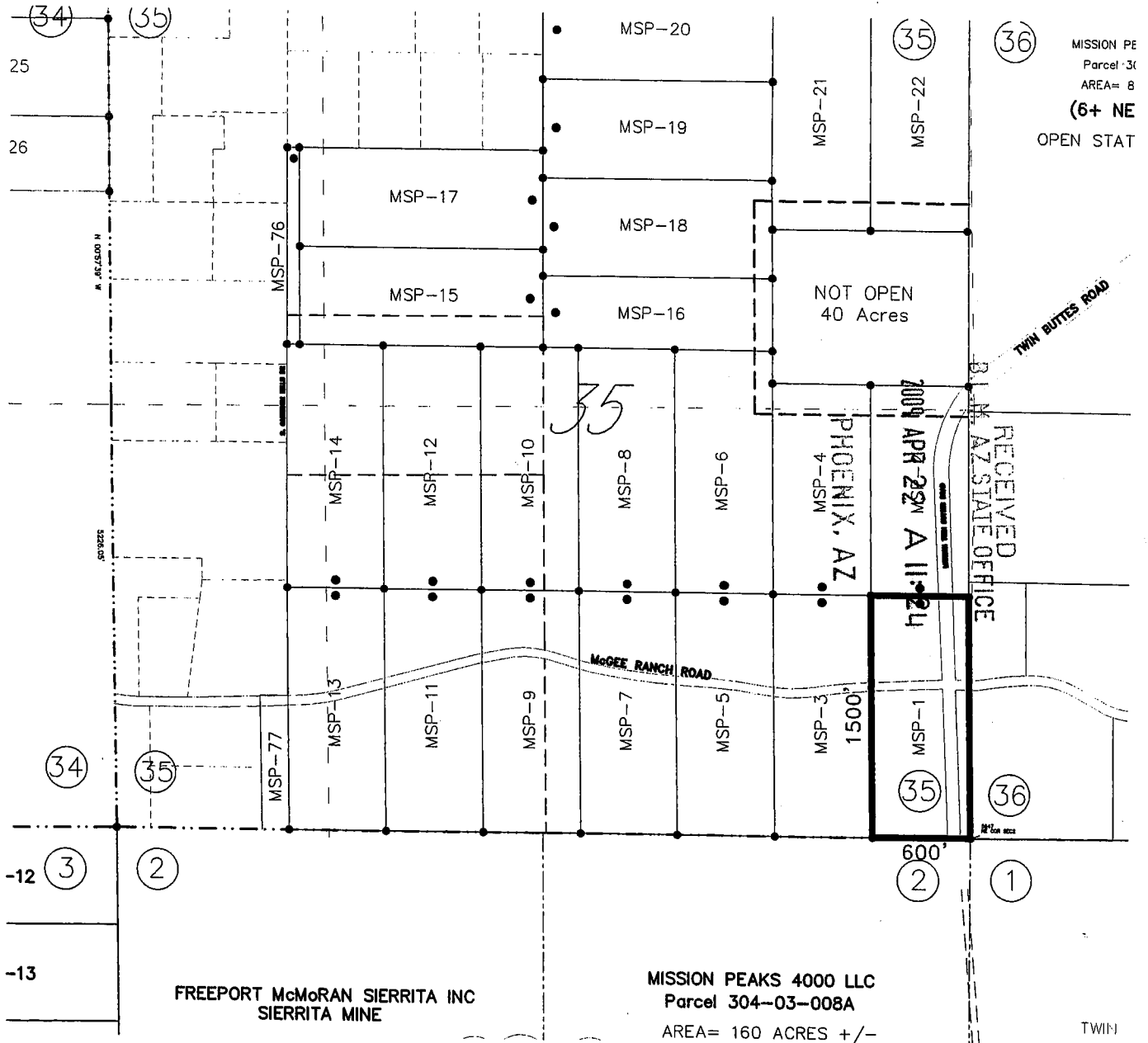
2009 APR 22 A 11: 24

RECEIVED
B.L.M. AZ STATE OFFICE

5246 NORTH AZA 34977

AMC 396509

LODE MINING CLAIM MAP



MISSION PE
Parcel 30
AREA= 8
(6+ NE
OPEN STAT

RECEIVED
PIMA AZ STATE OFFICE

2009 APR 22 AM 11:24

PHOENIX, AZ

MSP-1

SCALE: 1" = 1000'



1. The location of the claim is in the SE $\frac{1}{4}$ of Sec. 35 T.17S., R.12 E., Gila & Salt River Meridian, TWIN BUTTES Mining District, County of PIMA, State of ARIZONA.
2. The location of the claim with reference to a natural object or permanent monument is: the SE corner of the claim is located 0 feet North and 0 feet West from the SE corner of Section 35, T17S, R12E G&SRM, Pima County, Arizona
3. THE TYPE OF MONUMENT USED AT LOCATION POINTS AND CLAIM CORNERS IS:
 - = 2" X 2" X 5' WOOD POST.

AMP 396509

NOTICE OF MINING CLAIM

- 1. TYPE OF NOTICE: X Location Amendment Relocation
2. TYPE OF CLAIM: Placer X Lode Millsite Tunnelsite

3. The name and address of the Locator is:

Name: FREEPORT McMoRAN SIERRITA, INC.

Address: 6200 WEST DUVAL MINE ROAD

City/State/Zip: GREEN VALLEY, ARIZONA 85622

4. The name of the claim is: MSP-2

5. The date of the location is: 3/18/09

6. The claim is 1300 feet long and 600 feet wide. This notice of location is posted on the centerline of the claim. The distance from the location monument to the end center of the claim is 50 feet in a SOUTHERLY direction and 1250 feet in a NORTHERLY direction.

7. The general course of the claim is from the SOUTH to the NORTH

8. The location of the claim is in the SE 1/4 & NE 1/4 of Section 35, Township 17 South Range 12 E, Gila & Salt River Meridian, TWIN BUTTES Mining District, County of PIMA, State of Arizona.

9. The type of location monument is A 2''X2''X5' WOOD POST
The types of corner end monuments are 2''X2''X5' WOOD POSTS

10. The location of the claim with reference to a natural object or permanent monument is: THE SOUTHEAST CORNER of the claim is located 1500 feet NORTH and 15.9 feet WEST from the SOUTHEAST Corner of Section 35, T17 S, R12 E, G&SRM

11. Dated: 3/18/09 Agent: Brian McCluer

PHOENIX, AZ

Darling Environmental & Surveying, Ltd.

9040 South Rita Road, Suite 2350

Tucson, AZ 85747

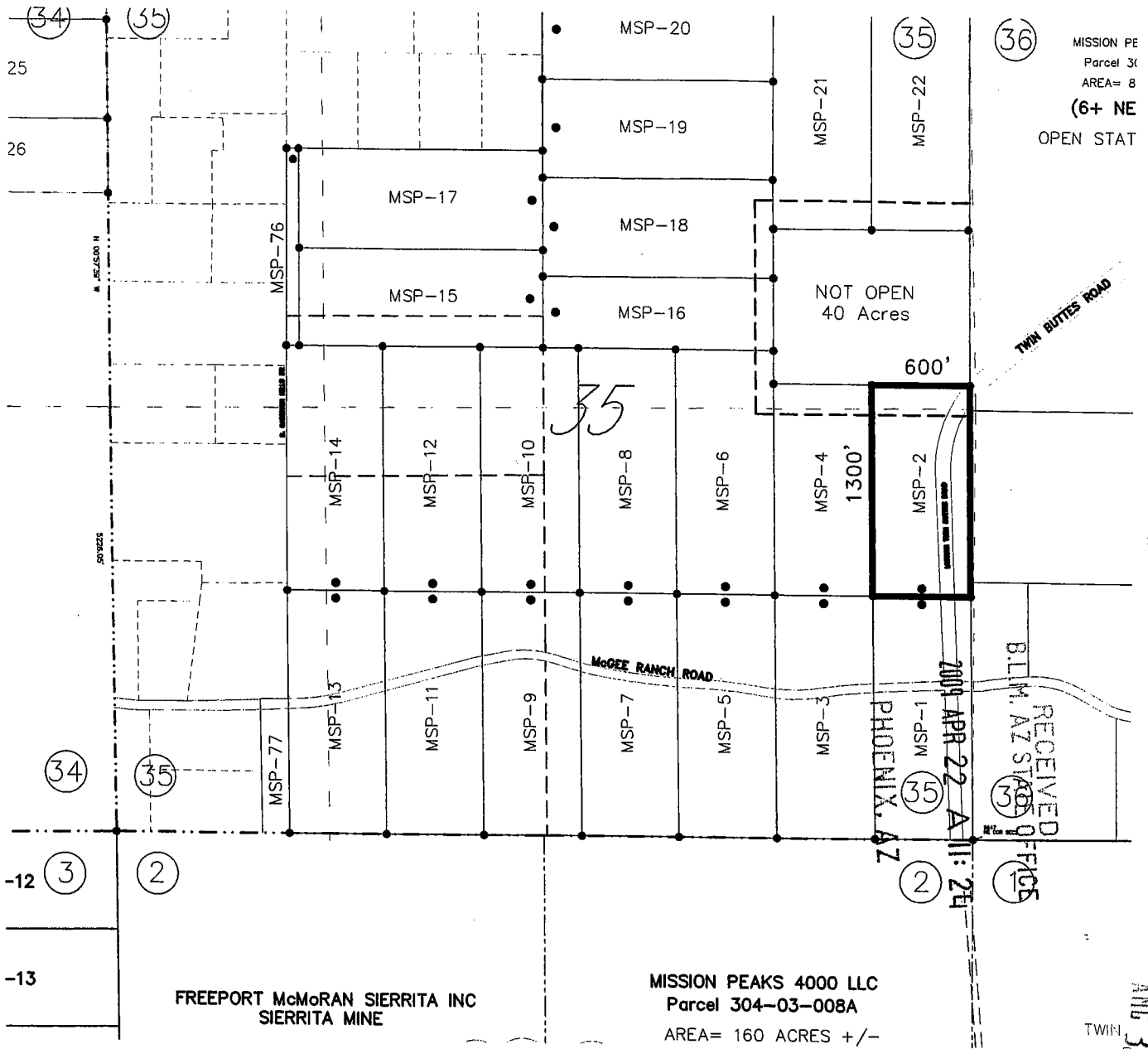
2009 APR 22 A 11: 24

SRNE NOTL A2A 34977

RECEIVED B.L.M. AZ STATE OFFICE

AMB 396510

LODE MINING CLAIM MAP



MISSION PE
Parcel 31
AREA= 8
(6+ NE
OPEN STAT

FREEPORT McMoRAN SIERRITA INC
SIERRITA MINE

MISSION PEAKS 4000 LLC
Parcel 304-03-008A
AREA= 160 ACRES +/-

SCALE: 1" = 1000'

MSP-2



1. The location of the claim is in the SE 1/4 & NE 1/4 of Sec. 35 T. 17S., R. 12 E., Gila & Salt River Meridian, TWIN BUTTES Mining District, County of PIMA, State of ARIZONA.

2. The location of the claim with reference to a natural object or permanent monument is: the SE corner of the claim is located 1500 feet North and 15.9 feet West from the SE corner of Section 35, T17S, R12E G&SRM, Pima County, Arizona

3. THE TYPE OF MONUMENT USED AT LOCATION POINTS AND CLAIM CORNERS IS:
● = 2" X 2" X 5' WOOD POST.

RECEIVED
B.L.M. AZ STAFF
APR 22 2009
PHOENIX, AZ

ANP 396510

NOTICE OF MINING CLAIM

- 1. TYPE OF NOTICE: Location Amendment Relocation
- 2. TYPE OF CLAIM: Placer Lode Millsite Tunnelsite

3. The name and address of the Locator is:

Name: FREEPORT McMoRAN SIERRITA, INC.

Address: 6200 WEST DUVAL MINE ROAD

City/State/Zip: GREEN VALLEY, ARIZONA 85622

4. The name of the claim is: MSP-3

5. The date of the location is: 3/18/09

6. The claim is 1500 feet long and 600 feet wide. This notice of location is posted on the centerline of the claim. The distance from the location monument to the end center of the claim is 50 feet in a NORTHERLY direction and 1450 feet in a SOUTHERLY direction.

7. The general course of the claim is from the NORTH to the SOUTH

8. The location of the claim is in the SE 1/4 of Section 35, Township 17 South Range 12 E, Gila & Salt River Meridian, TWIN BUTTES Mining District, County of PIMA, State of Arizona

9. The type of location monument is A 2"X2"X5' WOOD POST
The types of corner end monuments are 2"X2"X5' WOOD POSTS

10. The location of the claim with reference to a natural object or permanent monument is:
THE SOUTHEAST CORNER of the claim is located 0 feet NORTH and 600 feet WEST from the SOUTHEAST Corner of Section 35, T17 S, R12 E, G&SRM

11. Dated: 3/18/09 Agent: Brian McClellan

PHOENIX, AZ

Darling Environmental & Surveying, Ltd.
9040 South Rita Road, Suite 2350
Tucson, AZ 85747

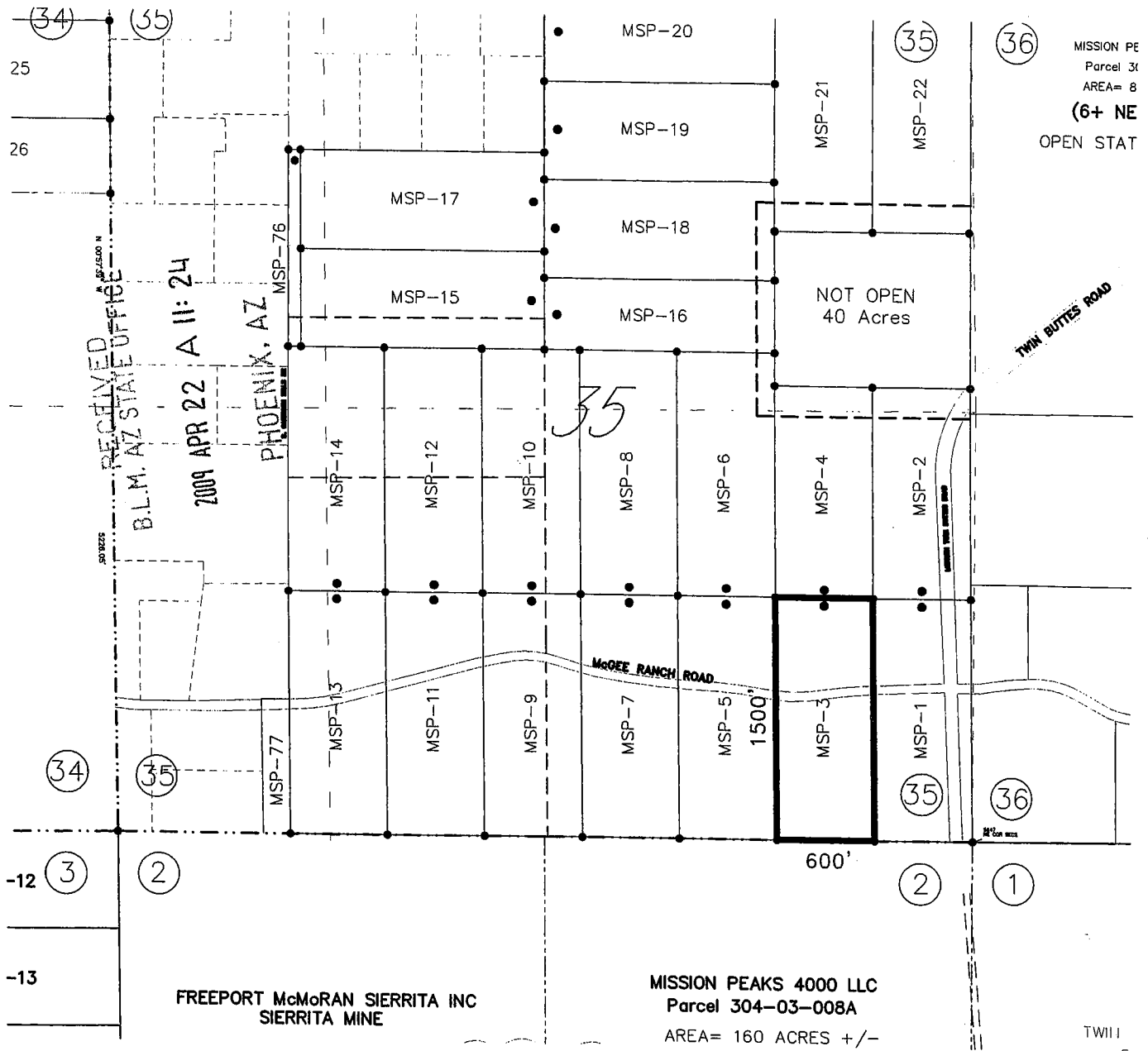
2009 APR 22 A 11: 24

RECEIVED B.L.M. AZ STATE OFFICE

SRNE NOITL A2A 34977

AMP 396511

LODE MINING CLAIM MAP



MISSION PE
Parcel 3f
AREA= 8
(6+ NE
OPEN STAT

RECEIVED
 B.L.M. AZ STATE OFFICE
 2009 APR 22 A 11:24
 PHOENIX, AZ

FREEPORT McMoRAN SIERRITA INC
SIERRITA MINE

MISSION PEAKS 4000 LLC
Parcel 304-03-008A
AREA= 160 ACRES +/-

SCALE: 1" = 1000'

MSP-3



1. The location of the claim is in the SE 1/4 of Sec. 35 T. 17S., R. 12 E., Gila & Salt River Meridian, TWIN BUTTES Mining District, County of PIMA, State of ARIZONA.
2. The location of the claim with reference to a natural object or permanent monument is: the SE corner of the claim is located 0 feet North and 600 feet West from the SE corner of Section 35, T17S, R12E G&SRM, Pima County, Arizona
3. THE TYPE OF MONUMENT USED AT LOCATION POINTS AND CLAIM CORNERS IS:
 - = 2" X 2" X 5' WOOD POST.

MISSOURI
 115066

NOTICE OF MINING CLAIM

1. TYPE OF NOTICE: Location Amendment Relocation

2. TYPE OF CLAIM: Placer Lode Millsite Tunnelsite

3. The name and address of the Locator is:

Name: FREEPORT McMoRAN SIERRITA, INC.

Address: 6200 WEST DUVAL MINE ROAD

City/State/Zip: GREEN VALLEY, ARIZONA 85622

4. The name of the claim is: MSP-4

5. The date of the location is: 3/18/09

6. The claim is 1300 feet long and 600 feet wide. This notice of location is posted on the centerline of the claim. The distance from the location monument to the end center of the claim is 50 feet in a SOUTHERLY direction and 1250 feet in a NORTHERLY direction.

7. The general course of the claim is from the SOUTH to the NORTH

8. The location of the claim is in the SE 1/4 & NE 1/4 of Section 35, Township 17 South Range 12 E, Gila & Salt River Meridian, TWIN BUTTES Mining District, County of PIMA, State of Arizona.

9. The type of location monument is A 2"X2"X5' WOOD POST
The types of corner end monuments are 2"X2"X5' WOOD POSTS

10. The location of the claim with reference to a natural object or permanent monument is:
THE SOUTHEAST CORNER of the claim is located 1500.4 feet NORTH and 615.9 feet WEST from the SOUTHEAST Corner of Section 35, T17 S, R12 E, G&SRM

11. Dated: 3/18/09 Agent: [Signature] Brian McCluer

PHOENIX, AZ

Darling Environmental & Surveying, Ltd.
9040 South Rita Road, Suite 2350
Tucson, AZ 85747

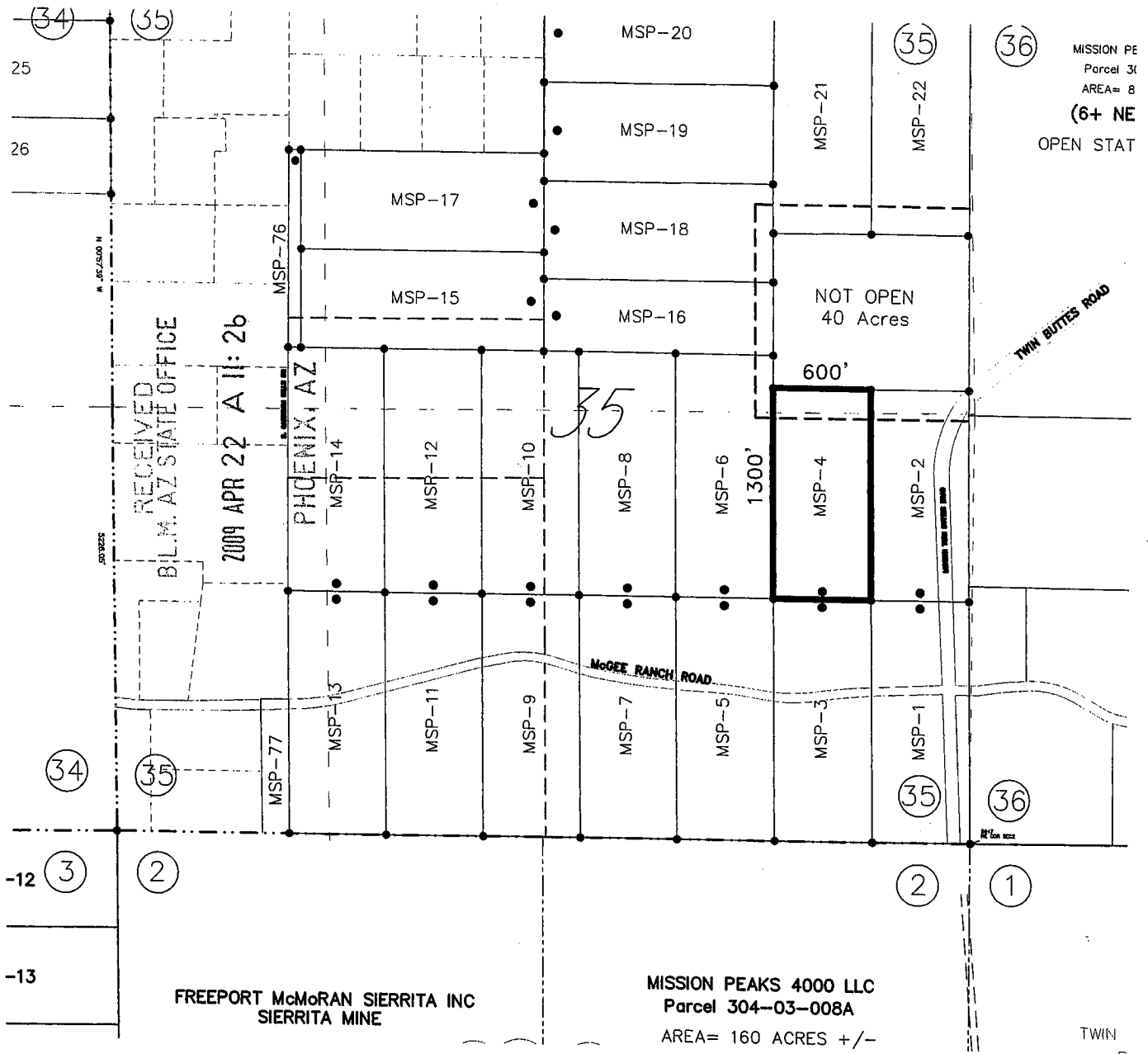
2009 APR 22 A 11:26

RECEIVED
B.L.M. AZ STATE OFFICE

A2A 34977 NoITL

AMC 396512

LODE MINING CLAIM MAP



SCALE: 1" = 1000'

MSP-4



1. The location of the claim is in the SE 1/4 & NE 1/4 of Sec. 35 T. 17S., R. 12 E., Gila & Salt River Meridian, TWIN BUTTES Mining District, County of PIMA, State of ARIZONA.

2. The location of the claim with reference to a natural object or permanent monument is: the SE corner of the claim is located 1500.4 feet North and 615.9 feet West from the SE corner of Section 35, T17S, R12E G&SRM, Pima County, Arizona

3. THE TYPE OF MONUMENT USED AT LOCATION POINTS AND CLAIM CORNERS IS:
 ● = 2" X 2" X 5' WOOD POST.

MSP 396512

NOTICE OF MINING CLAIM

- 1. TYPE OF NOTICE: Location Amendment Relocation
- 2. TYPE OF CLAIM: Placer Lode Millsite Tunnelsite

3. The name and address of the Locator is:

Name: FREEPORT McMoRAN SIERRITA, INC.

Address: 6200 WEST DUVAL MINE ROAD

City/State/Zip: GREEN VALLEY, ARIZONA 85622

4. The name of the claim is: MSP-5

5. The date of the location is: 3/18/09

6. The claim is 1500 feet long and 600 feet wide. This notice of location is posted on the centerline of the claim. The distance from the location monument to the end center of the claim is 50 feet in a NORTHERLY direction and 1450 feet in a SOUTHERLY direction.

7. The general course of the claim is from the NORTH to the SOUTH

8. The location of the claim is in the SE 1/4 of Section 35, Township 17 South Range 12 E, Gila & Salt River Meridian, TWIN BUTTES Mining District, County of PIMA, State of Arizona

9. The type of location monument is A 2"X2"X5' WOOD POST
The types of corner end monuments are 2"X2"X5' WOOD POSTS

10. The location of the claim with reference to a natural object or permanent monument is:
THE SOUTHEAST CORNER of the claim is located 0 feet NORTH and 1200 feet WEST from the SOUTHEAST Corner of Section 35, T17 S, R12 E, G&SRM

11. Dated: 3/18/09 Agent: B. M. L. Brian McCluer

PHOENIX, AZ

Darling Environmental & Surveying, Ltd.
9040 South Rita Road, Suite 2350
Tucson, AZ 85747

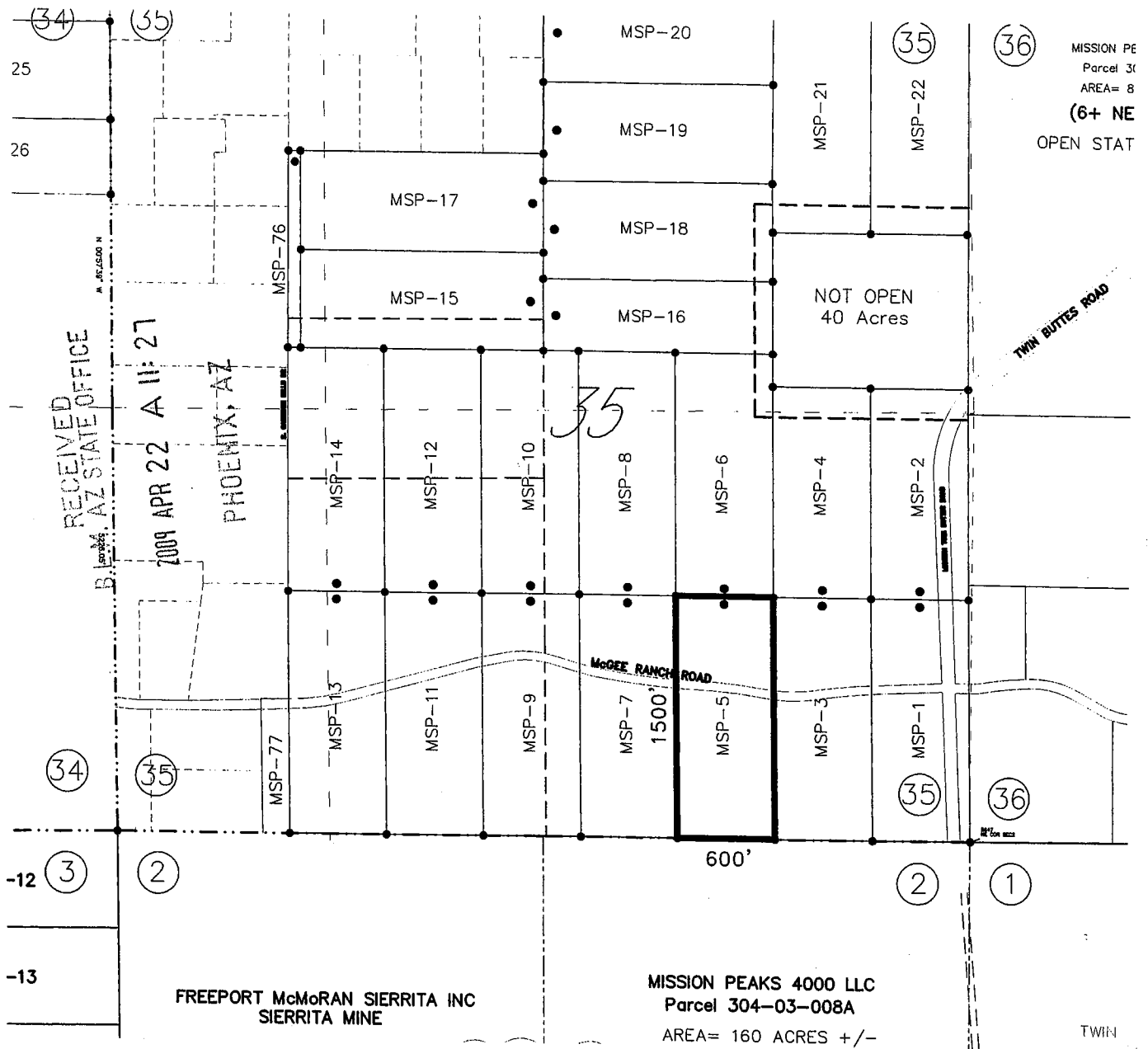
2009 APR 22 A 11: 27

RECEIVED B.L.M. AZ STATE OFFICE

AZA 34977

AMP 396513

LODE MINING CLAIM MAP



SCALE: 1" = 1000'

MSP-5



1. The location of the claim is in the SE 1/4 of Sec. 35 T.17S., R.12 E., Gila & Salt River Meridian, TWIN BUTTES Mining District, County of PIMA, State of ARIZONA.
2. The location of the claim with reference to a natural object or permanent monument is: the SE corner of the claim is located 0 feet North and 1200 feet West from the SE corner of Section 35, T17S, R12E G&SRM, Pima County, Arizona
3. THE TYPE OF MONUMENT USED AT LOCATION POINTS AND CLAIM CORNERS IS:
 - = 2" X 2" X 5' WOOD POST.

MC 396513

NOTICE OF MINING CLAIM

1. TYPE OF NOTICE: Location Amendment Relocation

2. TYPE OF CLAIM: Placer Lode Millsite Tunnelsite

3. The name and address of the Locator is:

Name: FREEPORT McMoRAN SIERRITA, INC.

Address: 6200 WEST DUVAL MINE ROAD

City/State/Zip: GREEN VALLEY, ARIZONA 85622

4. The name of the claim is: MSP-6

5. The date of the location is: 3/18/09

6. The claim is 1500 feet long and 600 feet wide. This notice of location is posted on the centerline of the claim. The distance from the location monument to the end center of the claim is 50 feet in a SOUTHERLY direction and 1450 feet in a NORTHERLY direction.

7. The general course of the claim is from the SOUTH to the NORTH

8. The location of the claim is in the SE 1/4 & NE 1/4 of Section 35, Township 17 South Range 12 E, Gila & Salt River Meridian, TWIN BUTTES Mining District, County of PIMA, State of Arizona.

9. The type of location monument is A 2"X2"X5' WOOD POST. The types of corner end monuments are 2"X2"X5' WOOD POSTS

10. The location of the claim with reference to a natural object or permanent monument is: THE SOUTHEAST CORNER of the claim is located 1500.7 feet NORTH and 1216.1 feet WEST from the SOUTHEAST Corner of Section 35, T17 S, R12 E, G&SRM

11. Dated: 3/18/09 Agent: Brian McCluer

Darling Environmental & Surveying, Ltd.

9040 South Rita Road, Suite 2350

Tucson, AZ 85747

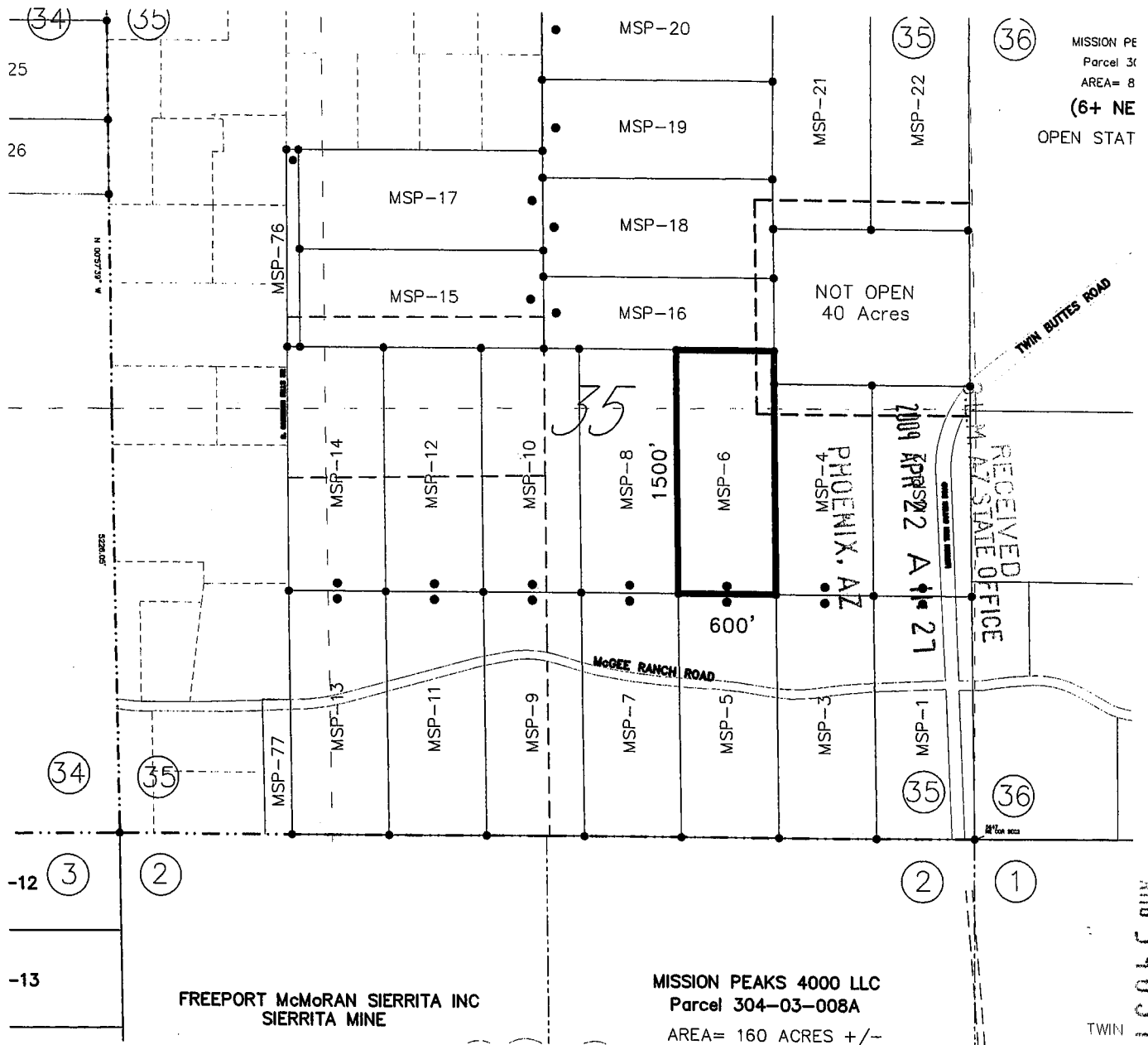
2009 APR 22 A 11: 27

RECEIVED B.L.M. AZ STATE OFFICE

AZA WITH 34977

AMP 396514

LODE MINING CLAIM MAP



SCALE: 1" = 1000'

MSP-6



1. The location of the claim is in the SE 1/4 & NE 1/4 of Sec. 35 T.17S., R.12 E., Gila & Salt River Meridian, TWIN BUTTES Mining District, County of PIMA, State of ARIZONA.

2. The location of the claim with reference to a natural object or permanent monument is: the SE corner of the claim is located 1500.7 feet North and 1216.1 feet West from the SE corner of Section 35, T17S, R12E G&SRM, Pima County, Arizona

3. THE TYPE OF MONUMENT USED AT LOCATION POINTS AND CLAIM CORNERS IS:
 ● = 2" X 2" X 5' WOOD POST.

ANG 396514

NOTICE OF MINING CLAIM

- 1. TYPE OF NOTICE: Location Amendment Relocation
- 2. TYPE OF CLAIM: Placer Lode Millsite Tunnelsite

3. The name and address of the Locator is:

Name: FREEPORT McMoRAN SIERRITA, INC.

Address: 6200 WEST DUVAL MINE ROAD

City/State/Zip: GREEN VALLEY, ARIZONA 85622

4. The name of the claim is: MSP-7

5. The date of the location is: 3/18/09

6. The claim is 1500 feet long and 600 feet wide. This notice of location is posted on the centerline of the claim. The distance from the location monument to the end center of the claim is 50 feet in a NORTHERLY direction and 1450 feet in a SOUTHERLY direction.

7. The general course of the claim is from the NORTH to the SOUTH

8. The location of the claim is in the SE 1/4 of Section 35, Township 17 South Range 12 E, Gila & Salt River Meridian, TWIN BUTTES Mining District, County of PIMA, State of Arizona

9. The type of location monument is A 2"X2"X5' WOOD POST
The types of corner end monuments are 2"X2"X5' WOOD POSTS

10. The location of the claim with reference to a natural object or permanent monument is:
THE SOUTHEAST CORNER of the claim is located 1 foot NORTH and 1800 feet WEST from the SOUTHEAST Corner of Section 35, T17 S, R12 E, G&SRM

11. Dated: 3/18/09 Agent: Brian McCluer

PHOENIX, AZ

Darling Environmental & Surveying, Ltd.

9040 South Rita Road, Suite 2350

Tucson, AZ 85747

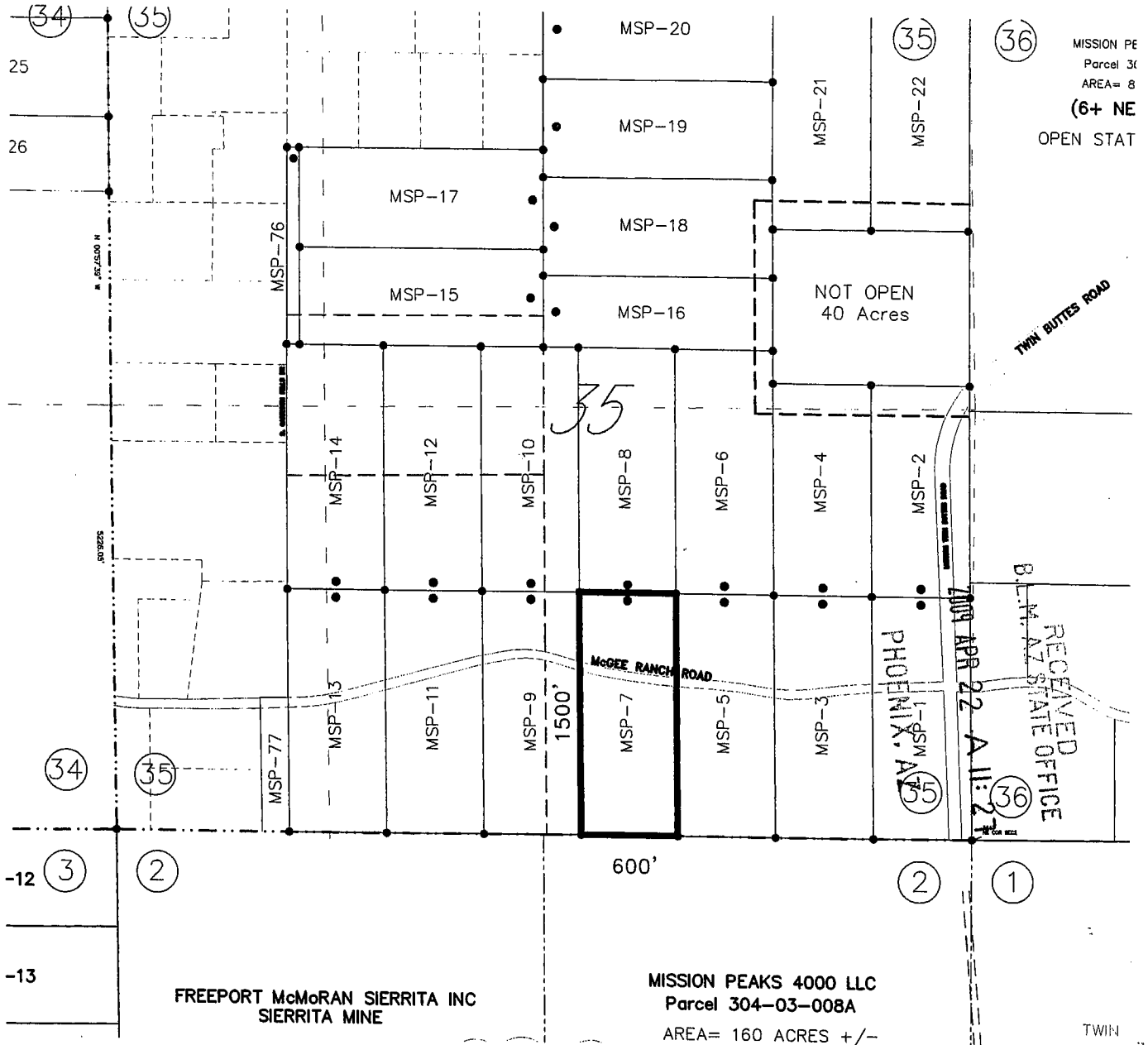
2009 APR 22 A 11: 27

RECEIVED B.L.M. AZ STATE OFFICE

AZA 34977 NOTL

AMP 396515

LODE MINING CLAIM MAP



SCALE: 1" = 1000'

MSP-7



1. The location of the claim is in the SE 1/4 of Sec. 35 T. 17S., R. 12 E., Gila & Salt River Meridian, TWIN BUTTES Mining District, County of PIMA, State of ARIZONA.

2. The location of the claim with reference to a natural object or permanent monument is: the SE corner of the claim is located 1 foot North and 1800 feet West from the SE corner of Section 35, T17S, R12E G&SRM, Pima County, Arizona

3. THE TYPE OF MONUMENT USED AT LOCATION POINTS AND CLAIM CORNERS IS:

- = 2" X 2" X 5' WOOD POST.

AMC 396515

NOTICE OF MINING CLAIM

- 1. TYPE OF NOTICE: Location Amendment Relocation
- 2. TYPE OF CLAIM: Placer Lode Millsite Tunnelsite

3. The name and address of the Locator is:

Name: FREEPORT McMoRAN SIERRITA, INC.

Address: 6200 WEST DUVAL MINE ROAD

City/State/Zip: GREEN VALLEY, ARIZONA 85622

4. The name of the claim is: MSP-8

5. The date of the location is: 3/18/09

6. The claim is 1500 feet long and 600 feet wide. This notice of location is posted on the centerline of the claim. The distance from the location monument to the end center of the claim is 50 feet in a SOUTHERLY direction and 1450 feet in a NORTHERLY direction.

7. The general course of the claim is from the SOUTH to the NORTH

8. The location of the claim is in the SE 1/4 & NE 1/4 of Section 35, Township 17 South Range 12 E, Gila & Salt River Meridian, TWIN BUTTES Mining District, County of PIMA, State of Arizona.

9. The type of location monument is A 2"X2"X5' WOOD POST
The types of corner end monuments are 2"X2"X5' WOOD POSTS

10. The location of the claim with reference to a natural object or permanent monument is:
THE SOUTHEAST CORNER of the claim is located 1501.1 feet NORTH and 1816.1 feet WEST from the SOUTHEAST Corner of Section 35, T17 S, R12 E, G&SRM

11. Dated: 3/18/09 Agent: Brian McCher

2009 APR 22 A 11: 28

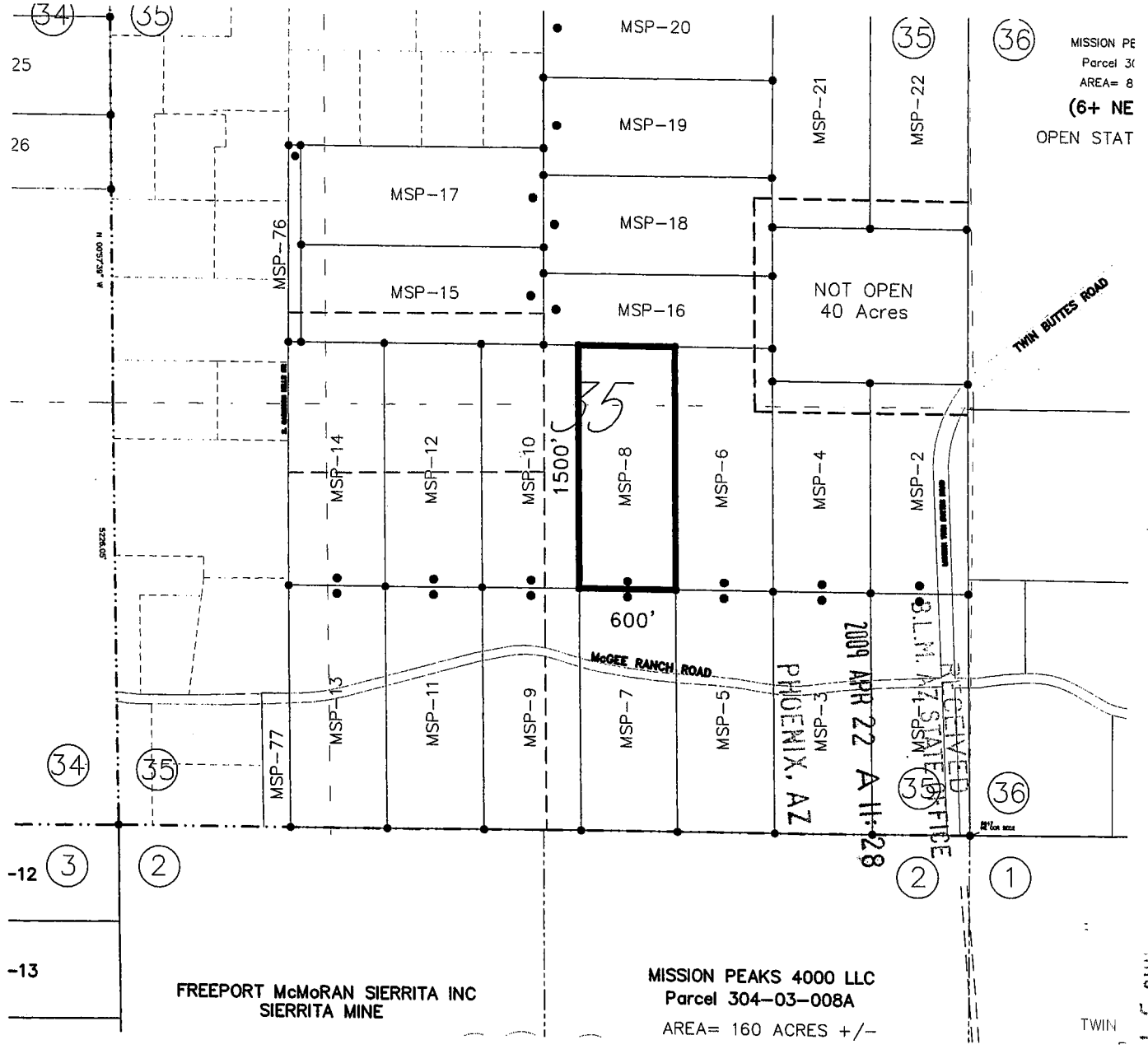
RECEIVED B.L.M. AZ STATE OFFICE

Darling Environmental & Surveying, Ltd.
9040 South Rita Road, Suite 2350
Tucson, AZ 85747

A20 34977 No. 17L

ARC 396516

LODE MINING CLAIM MAP



SCALE: 1" = 1000'

MSP-8



1. The location of the claim is in the SE 1/4 & NE 1/4 of Sec. 35 T.17S., R.12 E., Gila & Salt River Meridian, TWIN BUTTES Mining District, County of PIMA, State of ARIZONA.

2. The location of the claim with reference to a natural object or permanent monument is: the SE corner of the claim is located 1501.1 feet North and 1816.1 feet West from the SE corner of Section 35, T17S, R12E G&SRM, Pima County, Arizona

3. THE TYPE OF MONUMENT USED AT LOCATION POINTS AND CLAIM CORNERS IS:
 ● = 2" X 2" X 5' WOOD POST.

AMP 396516

NOTICE OF MINING CLAIM

- 1. TYPE OF NOTICE: Location Amendment Relocation
- 2. TYPE OF CLAIM: Placer Lode Millsite Tunnelsite

3. The name and address of the Locator is:

Name: FREEPORT McMoRAN SIERRITA, INC.

Address: 6200 WEST DUVAL MINE ROAD

City/State/Zip: GREEN VALLEY, ARIZONA 85622

4. The name of the claim is: MSP-9

5. The date of the location is: 3/19/09

6. The claim is 1500 feet long and 600 feet wide. This notice of location is posted on the centerline of the claim. The distance from the location monument to the end center of the claim is 50 feet in a NORTHERLY direction and 1450 feet in a SOUTHERLY direction.

7. The general course of the claim is from the NORTH to the SOUTH

8. The location of the claim is in the SW 1/4 & SE 1/4 of Section 35, Township 17 South Range 12 E, Gila & Salt River Meridian, TWIN BUTTES Mining District, County of PIMA, State of Arizona.

9. The type of location monument is A 2"X2"X5' WOOD POST
The types of corner end monuments are 2"X2"X5' WOOD POSTS

10. The location of the claim with reference to a natural object or permanent monument is:
THE SOUTHEAST CORNER of the claim is located 1.5 feet NORTH and 2400 feet WEST from the SOUTHEAST Corner of Section 35, T17 S, R12 E, G&SRM

11. Dated 3/19/09 Agent: [Signature] COENTIN GARCIN

Darling Environmental & Surveying, Ltd.
9040 South Rita Road, Suite 2350
Tucson, AZ 85747

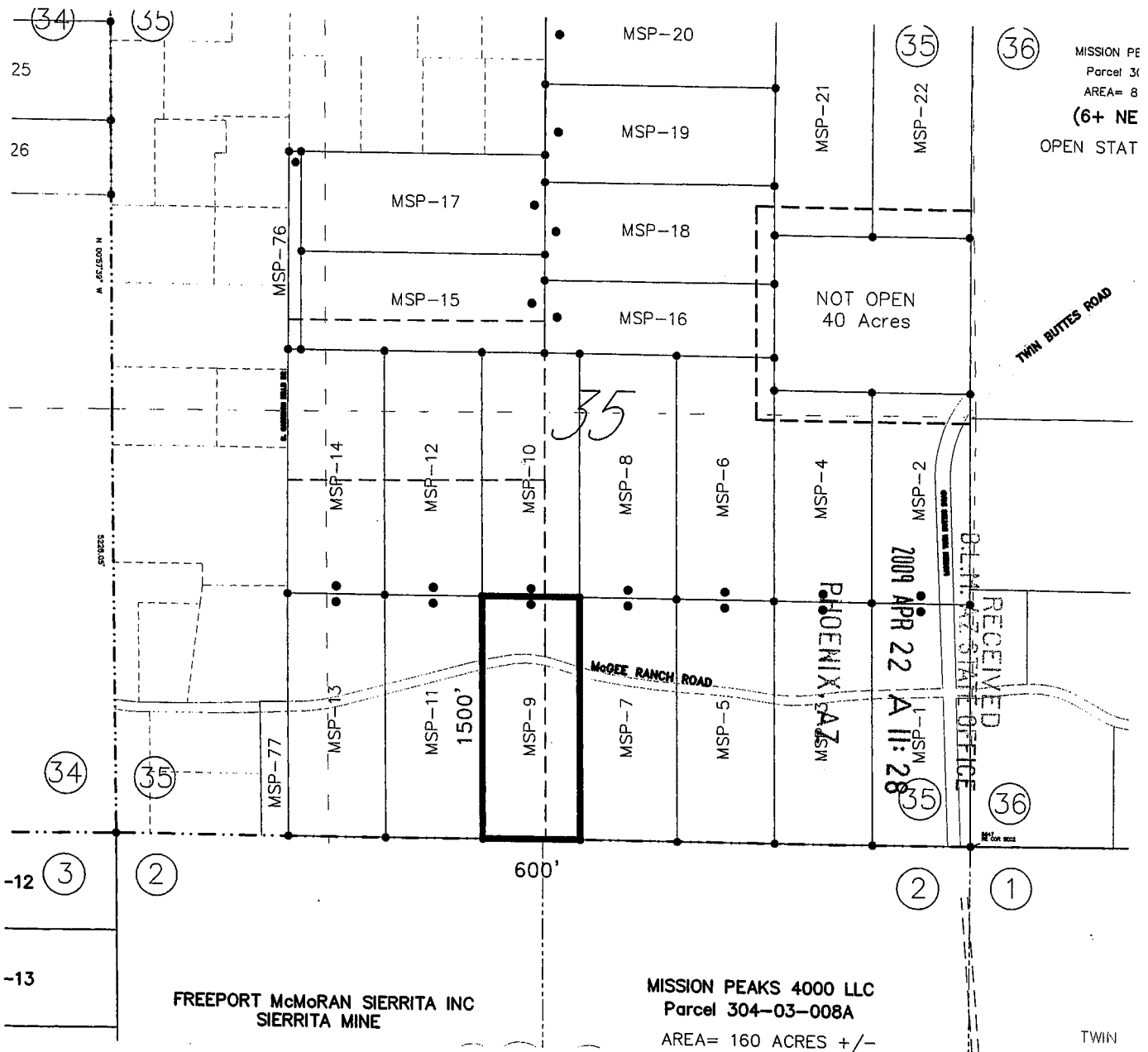
2009 APR 22 A 11: 28

RECEIVED B.L.M. AZ STATE OFFICE

AZA 34977 NORTH
AZA 34971 NORTH

ANC 396517

LODE MINING CLAIM MAP



SCALE: 1" = 1000'

MSP-9



1. The location of the claim is in the SW 1/4 & SE 1/4 of Sec. 35 T.17S., R.12 E., Gila & Salt River Meridian, TWIN BUTTES Mining District, County of PIMA, State of ARIZONA.
2. The location of the claim with reference to a natural object or permanent monument is: the SE corner of the claim is located 1.5 feet North and 2400 feet West from the SE corner of Section 35, T17S, R12E G&SRM, Pima County, Arizona
3. THE TYPE OF MONUMENT USED AT LOCATION POINTS AND CLAIM CORNERS IS:
 - = 2" X 2" X 5' WOOD POST.

ENC 396517

NOTICE OF MINING CLAIM

- 1. TYPE OF NOTICE: Location Amendment Relocation
- 2. TYPE OF CLAIM: Placer Lode Millsite Tunnelsite

3. The name and address of the Locator is:

Name: FREEPORT McMoRAN SIERRITA, INC.

Address: 6200 WEST DUVAL MINE ROAD

City/State/Zip: GREEN VALLEY, ARIZONA 85622

4. The name of the claim is: MSP-10

5. The date of the location is: 3/19/09

6. The claim is 1500 feet long and 600 feet wide. This notice of location is posted on the centerline of the claim. The distance from the location monument to the end center of the claim is 50 feet in a SOUTHERLY direction and 1450 feet in a NORTHERLY direction.

7. The general course of the claim is from the SOUTH to the NORTH

8. The location of the claim is in the SW 1/4, SE 1/4, NE 1/4 & NW 1/4 of Section 35, Township 17 South Range 12 E, Gila & Salt River Meridian, TWIN BUTTES Mining District, County of PIMA, State of Arizona.

9. The type of location monument is A 2''X2''X5' WOOD POST
The types of corner end monuments are 2''X2''X5' WOOD POSTS

10. The location of the claim with reference to a natural object or permanent monument is:
THE SOUTHEAST CORNER of the claim is located 1501.5 feet NORTH and 2416.1 feet WEST from the SOUTHEAST Corner of Section 35, T17 S, R12 E, G&SRM

11. Dated: 3/19/09 Agent: [Signature] QUENTIN GARCIA

2009 APR 22 A 11:28

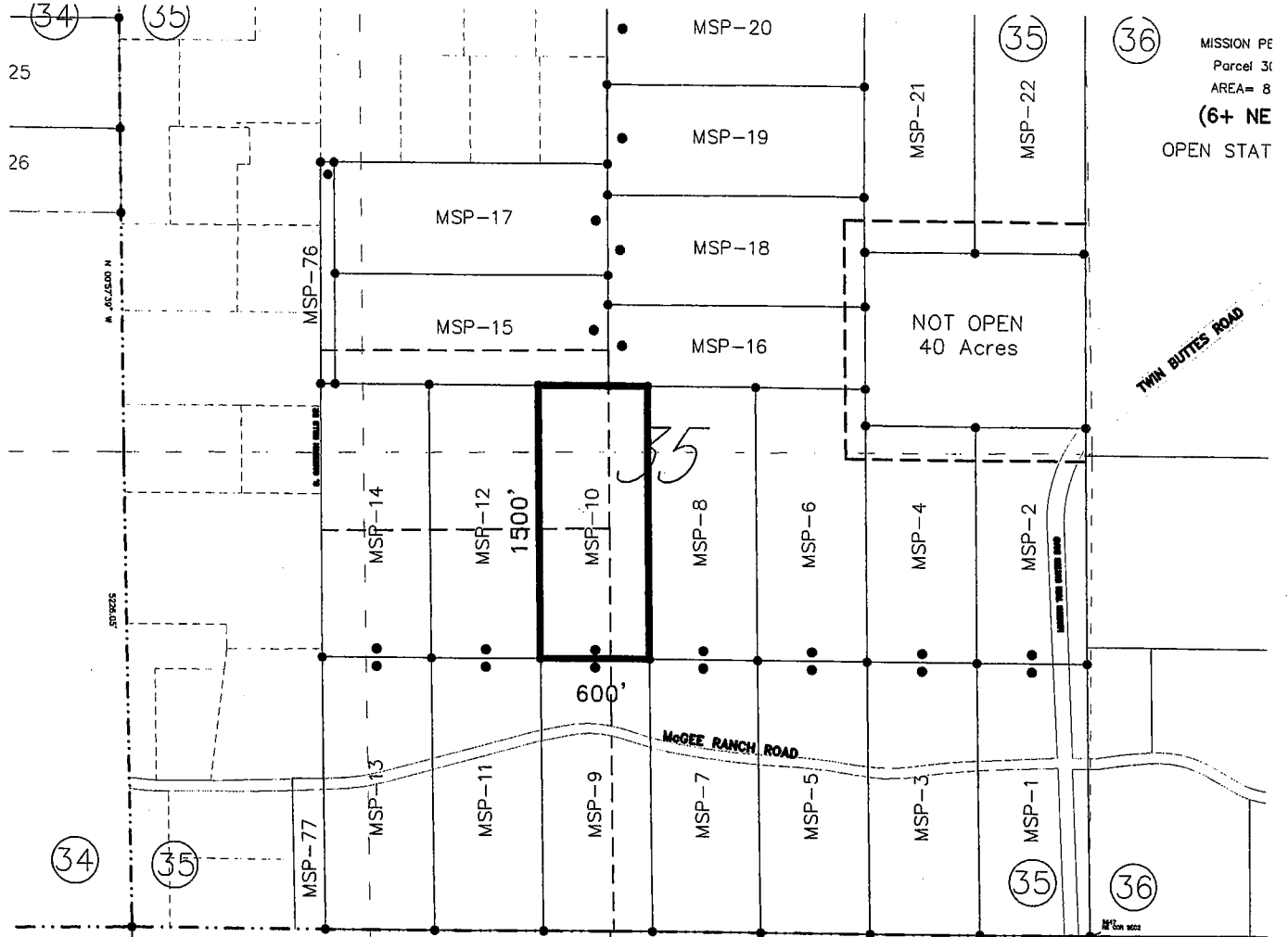
Darling Environmental & Surveying, Ltd.
9040 South Rita Road, Suite 2350
Tucson, AZ 85747

RECEIVED
BLM, AZ STATE OFFICE

A2A 34977 NORTH
A2A 34971 NORTH

ARC 396518

LODE MINING CLAIM MAP



MISSION PE
Parcel 31
AREA= 8
(6+ NE
OPEN STAT

FREEPORT McMoRAN SIERRITA INC
SIERRITA MINE

MISSION PEAKS 4000 LL
Parcel 304-03-008A
AREA= 160 ACRES +

PHOENIX, AZ

2009 APR 22 A 11:28

RECEIVED
D.L.M. AZ STATE OFFICE

TWIN
AMB 396518

SCALE: 1" = 1000'

MSP-10

1. The location of the claim is in the SW 1/4, SE 1/4, NE 1/4 & NW 1/4 of Sec. 35 T. 17S., R. 12 E., Gila & Salt River Meridian, TWIN BUTTES Mining District, County of PIMA, State of ARIZONA.

2. The location of the claim with reference to a natural object or permanent monument is: the SE corner of the claim is located 1501.5 feet North and 2416.1 feet West from the SE corner of Section 35, T17S, R12E G&SRM, Pima County, Arizona

3. THE TYPE OF MONUMENT USED AT LOCATION POINTS AND CLAIM CORNERS IS:
● = 2" X 2" X 5' WOOD POST.

NOTICE OF MINING CLAIM

- 1. TYPE OF NOTICE: Location Amendment Relocation
- 2. TYPE OF CLAIM: Placer Lode Millsite Tunnelsite

3. The name and address of the Locator is:

Name: FREEPORT McMoRAN SIERRITA, INC.

Address: 6200 WEST DUVAL MINE ROAD

City/State/Zip: GREEN VALLEY, ARIZONA 85622

4. The name of the claim is: MSP-11

5. The date of the location is: 3/19/09

6. The claim is 1500 feet long and 600 feet wide. This notice of location is posted on the centerline of the claim. The distance from the location monument to the end center of the claim is 50 feet in a NORTHERLY direction and 1450 feet in a SOUTHERLY direction.

7. The general course of the claim is from the NORTH to the SOUTH

8. The location of the claim is in the SW 1/4 of Section 35, Township 17 South Range 12 E, Gila & Salt River Meridian, TWIN BUTTES Mining District, County of PIMA, State of Arizona

9. The type of location monument is A 2"X2"X5' WOOD POST
The types of corner end monuments are 2"X2"X5' WOOD POSTS

10. The location of the claim with reference to a natural object or permanent monument is:
THE SOUTHEAST CORNER of the claim is located 1.8 feet NORTH and 3000 feet WEST from the SOUTHEAST Corner of Section 35, T17 S, R12 E, G&SRM

11. Dated: 3/19/09
2009 APR 22 AM 11:29

Agent:  QUENTIN GARCIA

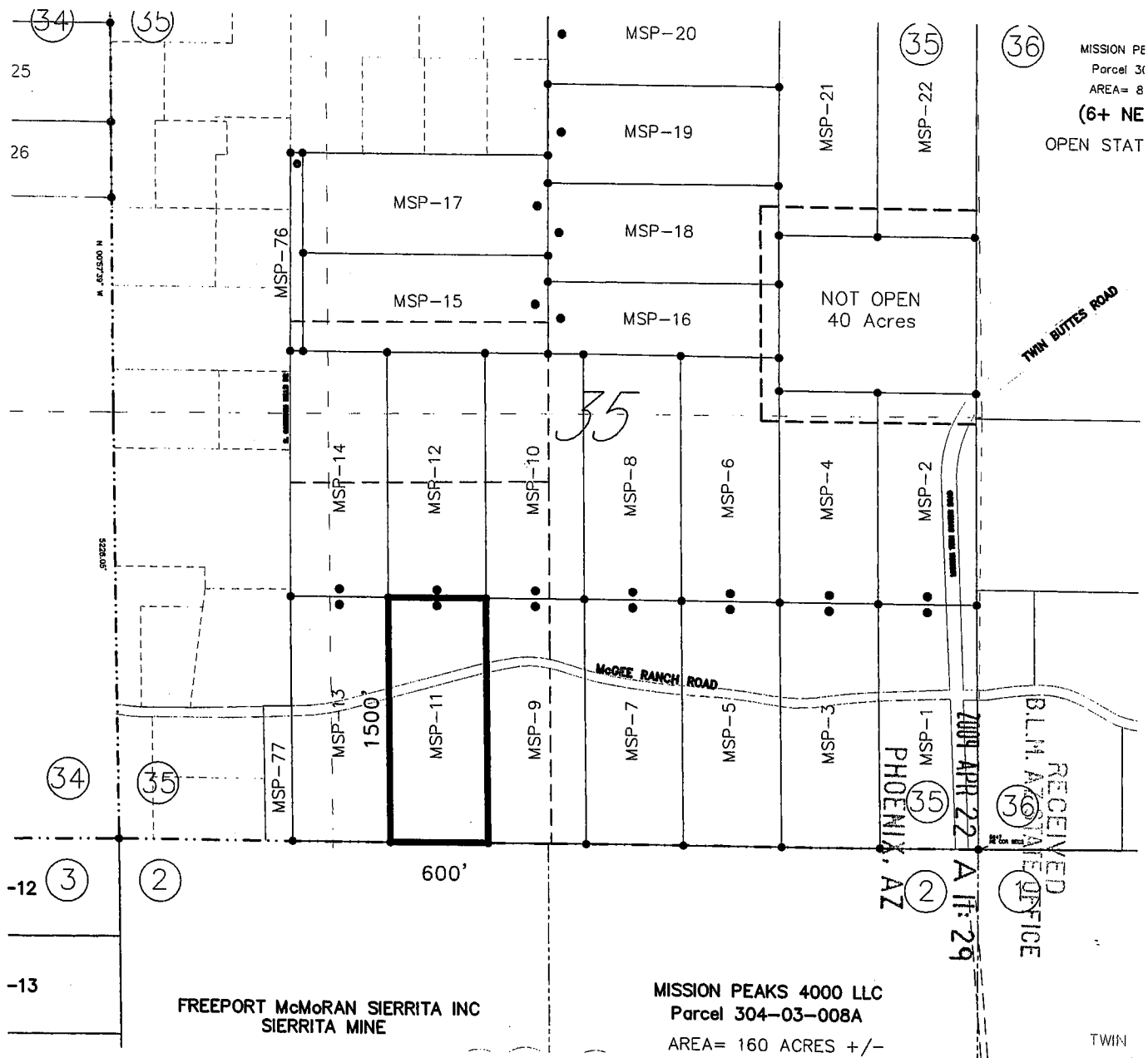
Darling Environmental & Surveying, Ltd.
9040 South Rita Road, Suite 2350
Tucson, AZ 85747

RECEIVED
B.L.M. AZ STATE OFFICE

AZA 34971 NOTL

AMP 396519

LODE MINING CLAIM MAP



MISSION PE
Parcel 3c
AREA= 8
(6+ NE
OPEN STAT

RECEIVED
B.L.M. ARIZONA
STATE OFFICE
PHOENIX, AZ
2009 APR 22 A.H.:29
35
2

FREEPORT McMoRAN SIERRITA INC
SIERRITA MINE

MISSION PEAKS 4000 LLC
Parcel 304-03-008A
AREA= 160 ACRES +/-

SCALE: 1" = 1000'

MSP-11



1. The location of the claim is in the SW 1/4 of Sec. 35 T.17S., R.12 E., Gila & Salt River Meridian, TWIN BUTTES Mining District, County of PIMA, State of ARIZONA.
2. The location of the claim with reference to a natural object or permanent monument is: the SE corner of the claim is located 1.8 feet North and 3000 feet West from the SE corner of Section 35, T17S, R12E G&SRM, Pima County, Arizona
3. THE TYPE OF MONUMENT USED AT LOCATION POINTS AND CLAIM CORNERS IS:
 - = 2" X 2" X 5' WOOD POST.

TWIN
AMC 396519

NOTICE OF MINING CLAIM

- 1. TYPE OF NOTICE: Location Amendment Relocation
- 2. TYPE OF CLAIM: Placer Lode Millsite Tunnelsite

3. The name and address of the Locator is:

Name: FREEPORT McMoRAN SIERRITA, INC.

Address: 6200 WEST DUVAL MINE ROAD

City/State/Zip: GREEN VALLEY, ARIZONA 85622

4. The name of the claim is: MSP-12

5. The date of the location is: 3/19/09

6. The claim is 1500 feet long and 600 feet wide. This notice of location is posted on the centerline of the claim. The distance from the location monument to the end center of the claim is 50 feet in a SOUTHERLY direction and 1450 feet in a NORTHERLY direction.

7. The general course of the claim is from the SOUTH to the NORTH

8. The location of the claim is in the SW 1/4 & NW 1/4 of Section 35, Township 17 South Range 12 E, Gila & Salt River Meridian, TWIN BUTTES Mining District, County of PIMA, State of Arizona.

9. The type of location monument is A 2"X2"X5' WOOD POST
The types of corner end monuments are 2"X2"X5' WOOD POSTS

10. The location of the claim with reference to a natural object or permanent monument is:
THE SOUTHEAST CORNER of the claim is located 1501.8 feet NORTH and 3016.1 feet WEST from the SOUTHEAST Corner of Section 35, T17 S, R12 E, G&SRM

11. Dated: 3/19/09 Agent: QUENTIN GARCIN

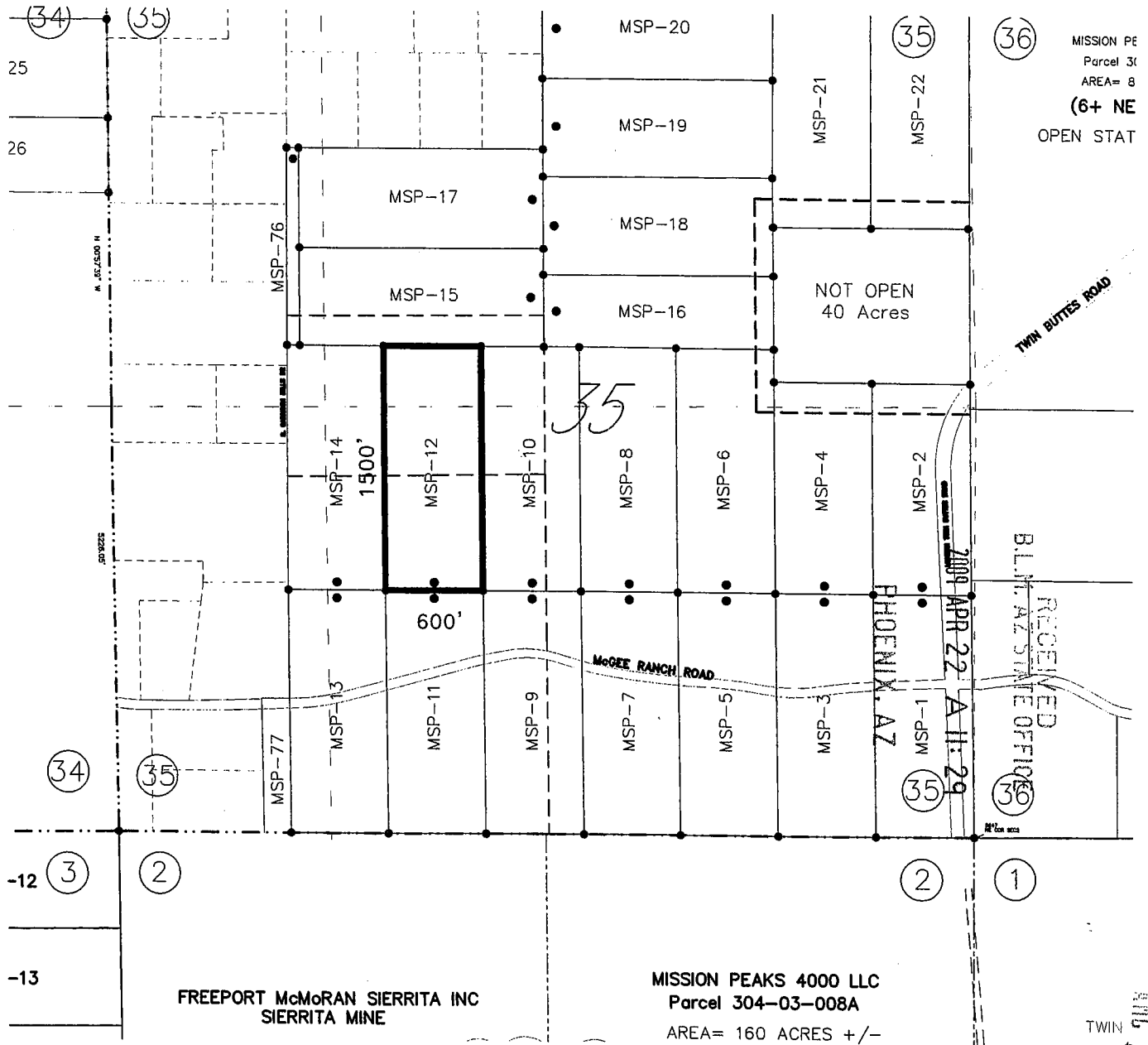
Darling Environmental & Surveying, Ltd.
9040 South Rita Road, Suite 2350
Tucson, AZ 85747

PHOENIX AZ
2009 APR 22 A 11:29
RECEIVED
B.L.M. AZ STATE OFFICE

A2A 34971 No 12

AMC 396520

LODE MINING CLAIM MAP



FREEPORT McMoRAN SIERRITA INC
SIERRITA MINE

MISSION PEAKS 4000 LLC
Parcel 304-03-008A
AREA= 160 ACRES +/-

SCALE: 1" = 1000'

MSP-12



RECEIVED
 B.L.M. AZ STATE OFFICE
 APR 22 A 11:29
 396520

1. The location of the claim is in the SW 1/4 & NW 1/4 of Sec. 35 T.17S., R.12 E., Gila & Salt River Meridian, TWIN BUTTES Mining District, County of PIMA, State of ARIZONA.

2. The location of the claim with reference to a natural object or permanent monument is: the SE corner of the claim is located 1501.8 feet North and 3016.1 feet West from the SE corner of Section 35, T17S, R12E G&SRM, Pima County, Arizona

3. THE TYPE OF MONUMENT USED AT LOCATION POINTS AND CLAIM CORNERS IS:
 ● = 2" X 2" X 5' WOOD POST.

NOTICE OF MINING CLAIM

1. TYPE OF NOTICE: Location Amendment Relocation

2. TYPE OF CLAIM: Placer Lode Millsite Tunnelsite

3. The name and address of the Locator is:

Name: FREEPORT McMoRAN SIERRITA, INC.

Address: 6200 WEST DUVAL MINE ROAD

City/State/Zip: GREEN VALLEY, ARIZONA 85622

4. The name of the claim is: MSP-13

5. The date of the location is: 3/19/09

6. The claim is 1500 feet long and 600 feet wide. This notice of location is posted on the centerline of the claim. The distance from the location monument to the end center of the claim is 50 feet in a NORTHERLY direction and 1450 feet in a SOUTHERLY direction.

7. The general course of the claim is from the NORTH to the SOUTH

8. The location of the claim is in the SW 1/4 of Section 35, Township 17 South Range 12 E, Gila & Salt River Meridian, TWIN BUTTES Mining District, County of PIMA, State of Arizona

9. The type of location monument is A 2"X2"X5' WOOD POST
The types of corner end monuments are 2"X2"X5' WOOD POSTS

10. The location of the claim with reference to a natural object or permanent monument is:
THE SOUTHEAST CORNER of the claim is located 2 feet NORTH and 3600 feet WEST from the SOUTHEAST Corner of Section 35, T17 S, R12 E, G&SRM

11. Dated: 3/19/09

Agent: [Signature] QUENTIN GARCIA

Darling Environmental & Surveying, Ltd.
9040 South Rita Road, Suite 2350
Tucson, AZ 85747

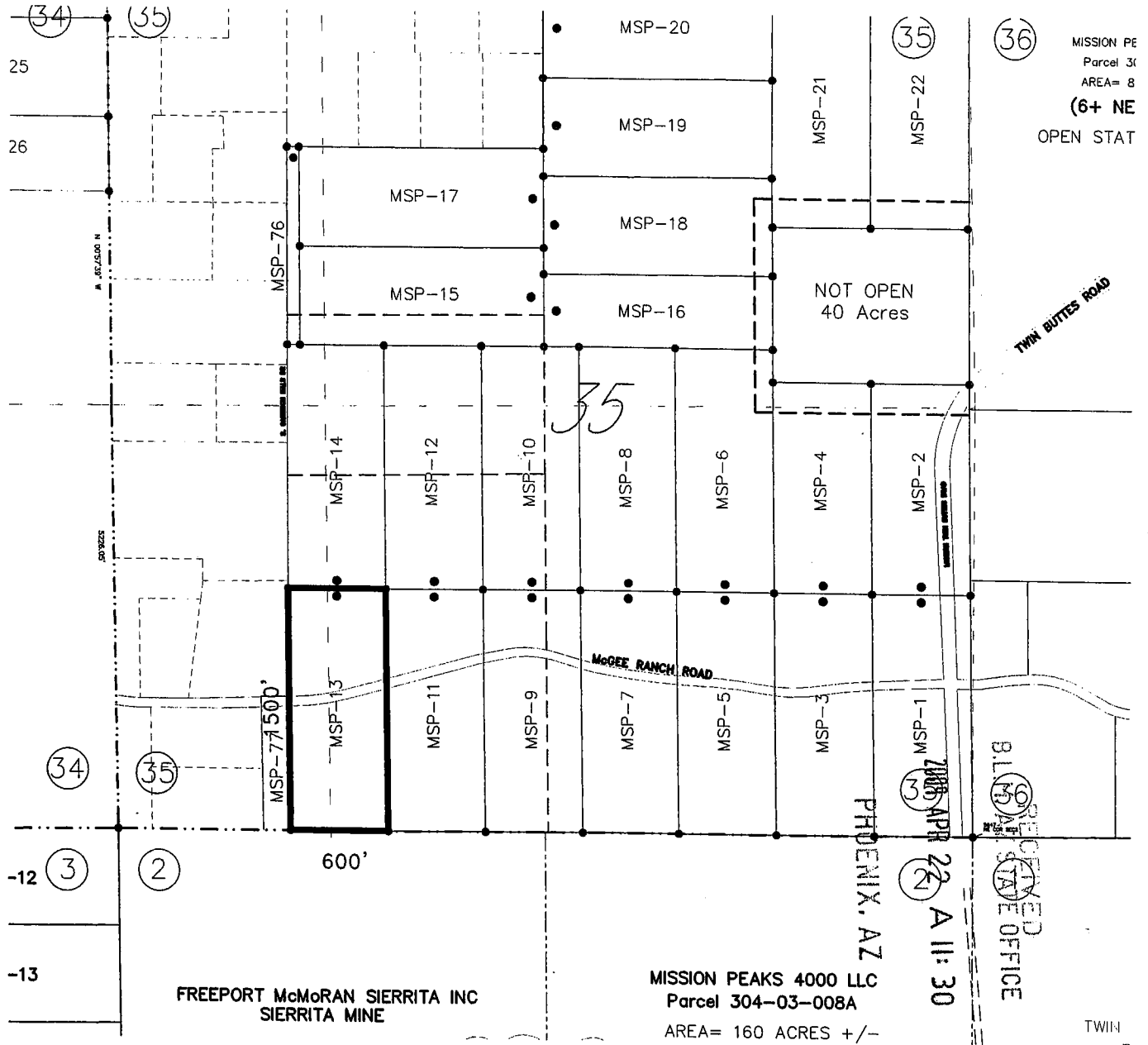
2009 APR 22 A 11:30

RECEIVED
B.L.M. AZ STATE OFFICE

A2A 34971 No 17A

AND 396521

LODE MINING CLAIM MAP



MISSION PE
Parcel 3f
AREA= 8
(6+ NE
OPEN STAT

FREEPORT McMoran SIERRITA INC
SIERRITA MINE

MISSION PEAKS 4000 LLC
Parcel 304-03-008A
AREA= 160 ACRES +/-

RECEIVED
ARIZONA STATE OFFICE
APR 22 11:30

SCALE: 1" = 1000'

MSP-13



1. The location of the claim is in the SW 1/4 of Sec. 35 T.17S., R.12 E., Gila & Salt River Meridian, TWIN BUTTES Mining District, County of PIMA, State of ARIZONA.
2. The location of the claim with reference to a natural object or permanent monument is: the SE corner of the claim is located 2 feet North and 3600 feet West from the SE corner of Section 35, T17S, R12E G&SRM, Pima County, Arizona
3. THE TYPE OF MONUMENT USED AT LOCATION POINTS AND CLAIM CORNERS IS:
 - = 2" X 2" X 5' WOOD POST.

MP 396521

NOTICE OF MINING CLAIM

- 1. TYPE OF NOTICE: Location Amendment Relocation
- 2. TYPE OF CLAIM: Placer Lode Millsite Tunnelsite

3. The name and address of the Locator is:

Name: FREEPORT McMoRAN SIERRITA, INC.

Address: 6200 WEST DUVAL MINE ROAD

City/State/Zip: GREEN VALLEY, ARIZONA 85622

4. The name of the claim is: MSP-14

5. The date of the location is: 3/19/09

6. The claim is 1500 feet long and 600 feet wide. This notice of location is posted on the centerline of the claim. The distance from the location monument to the end center of the claim is 50 feet in a SOUTHERLY direction and 1450 feet in a NORTHERLY direction.

7. The general course of the claim is from the SOUTH to the NORTH

8. The location of the claim is in the SW 1/4 & NW 1/4 of Section 35, Township 17 South Range 12 E, Gila & Salt River Meridian, TWIN BUTTES Mining District, County of PIMA, State of Arizona.

9. The type of location monument is A 2''X2''X5' WOOD POST
The types of corner end monuments are 2''X2''X5' WOOD POSTS

10. The location of the claim with reference to a natural object or permanent monument is:
THE SOUTHEAST CORNER of the claim is located 1502.1 feet NORTH and 3616.1 feet WEST from the SOUTHEAST Corner of Section 35, T17 S, R12 E, G&SRM

11. Dated: 3/19/09 Agent:  QUENTIN GARCIA

Darling Environmental & Surveying, Ltd.
9040 South Rita Road, Suite 2350
Tucson, AZ 85747

PHOENIX, AZ

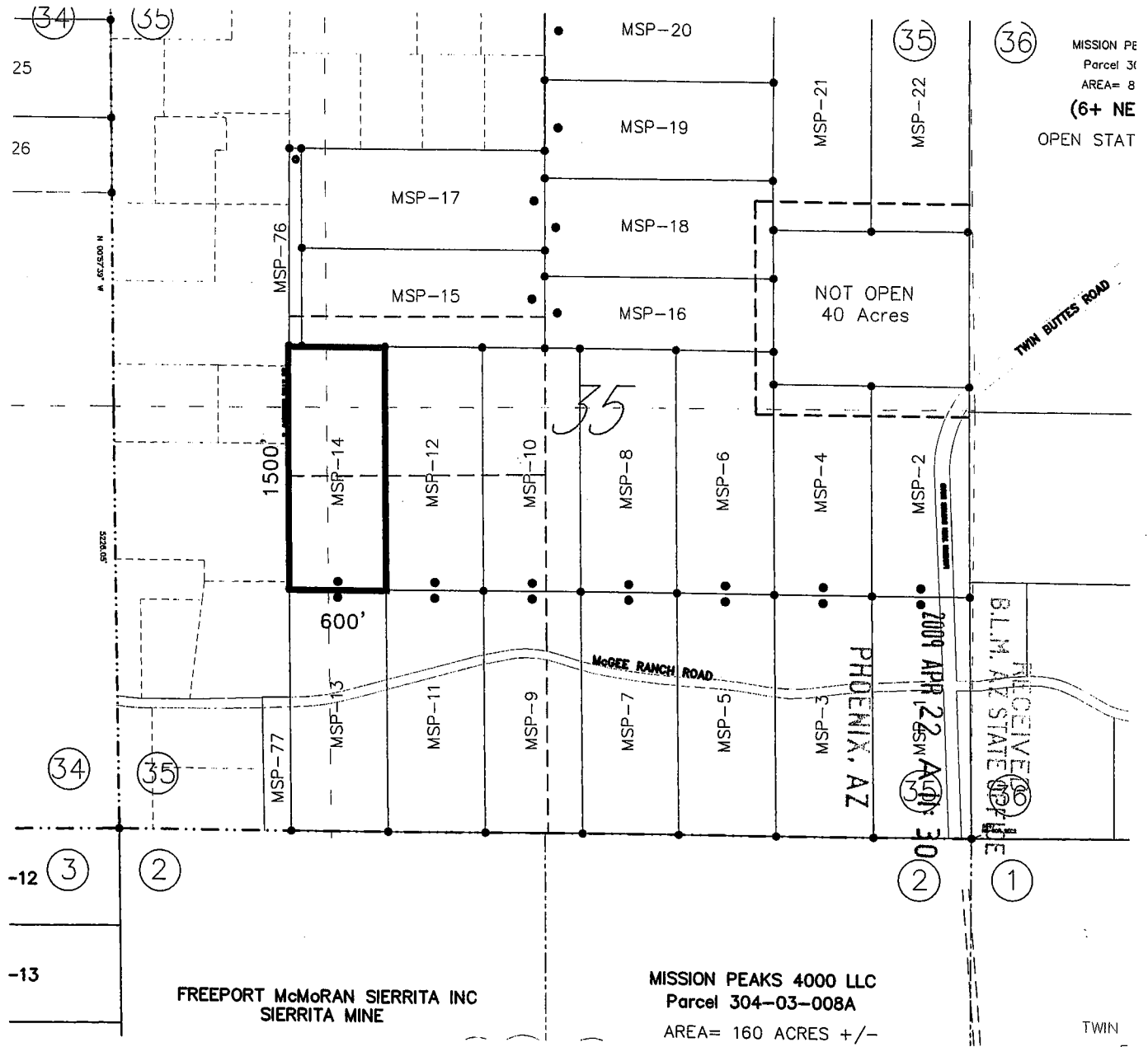
2009 APR 22 A 11: 30

RECEIVED
B.L.M. AZ STATE OFFICE

A2A 34971 North

AMP 396522

LODE MINING CLAIM MAP



MISSION PE
Parcel 34
AREA= 8
(6+ NE
OPEN STAT

FREEPORT McMoRAN SIERRITA INC
SIERRITA MINE

MISSION PEAKS 4000 LLC
Parcel 304-03-008A
AREA= 160 ACRES +/-

SCALE: 1" = 1000'

MSP-14



1. The location of the claim is in the SW 1/4 & NW 1/4 of Sec. 35 T.17S., R.12 E., Gila & Salt River Meridian, TWIN BUTTES Mining District, County of PIMA, State of ARIZONA.

2. The location of the claim with reference to a natural object or permanent monument is: the SE corner of the claim is located 1502.1 feet North and 3616.1 feet West from the SE corner of Section 35, T17S, R12E G&SRM, Pima County, Arizona

3. THE TYPE OF MONUMENT USED AT LOCATION POINTS AND CLAIM CORNERS IS:
● = 2" X 2" X 5' WOOD POST.

AM: 396522

NOTICE OF MINING CLAIM

- 1. TYPE OF NOTICE: Location Amendment Relocation
- 2. TYPE OF CLAIM: Placer Lode Millsite Tunnelsite

3. The name and address of the Locator is:

Name: FREEPORT McMoRAN SIERRITA, INC.

Address: 6200 WEST DUVAL MINE ROAD

City/State/Zip: GREEN VALLEY, ARIZONA 85622

4. The name of the claim is: MSP-15

5. The date of the location is: 3-23-2009

6. The claim is 1500 feet long and 600 feet wide. This notice of location is posted on the centerline of the claim. The distance from the location monument to the end center of the claim is 50 feet in a EASTERLY direction and 1450 feet in a WESTERLY direction.

7. The general course of the claim is from the EAST to the WEST

8. The location of the claim is in the NW 1/4 of Section 35, Township 17 South Range 12 E, Gila & Salt River Meridian, TWIN BUTTES Mining District, County of PIMA, State of Arizona

9. The type of location monument is A 2''X2''X5' WOOD POST
The types of corner end monuments are 2''X2''X5' WOOD POSTS

10. The location of the claim with reference to a natural object or permanent monument is:
THE SOUTHEAST CORNER of the claim is located 3001.6 feet NORTH and 2648.3 feet WEST from the SOUTHEAST Corner of Section 35, T17 S, R12 E, G&SRM

11. Dated: 3-23-2009

PHOENIX, AZ

Agent:  SETTI JONES

Darling Environmental & Surveying, Ltd.

9040 South Rita Road, Suite 2350

Tucson, AZ 85747

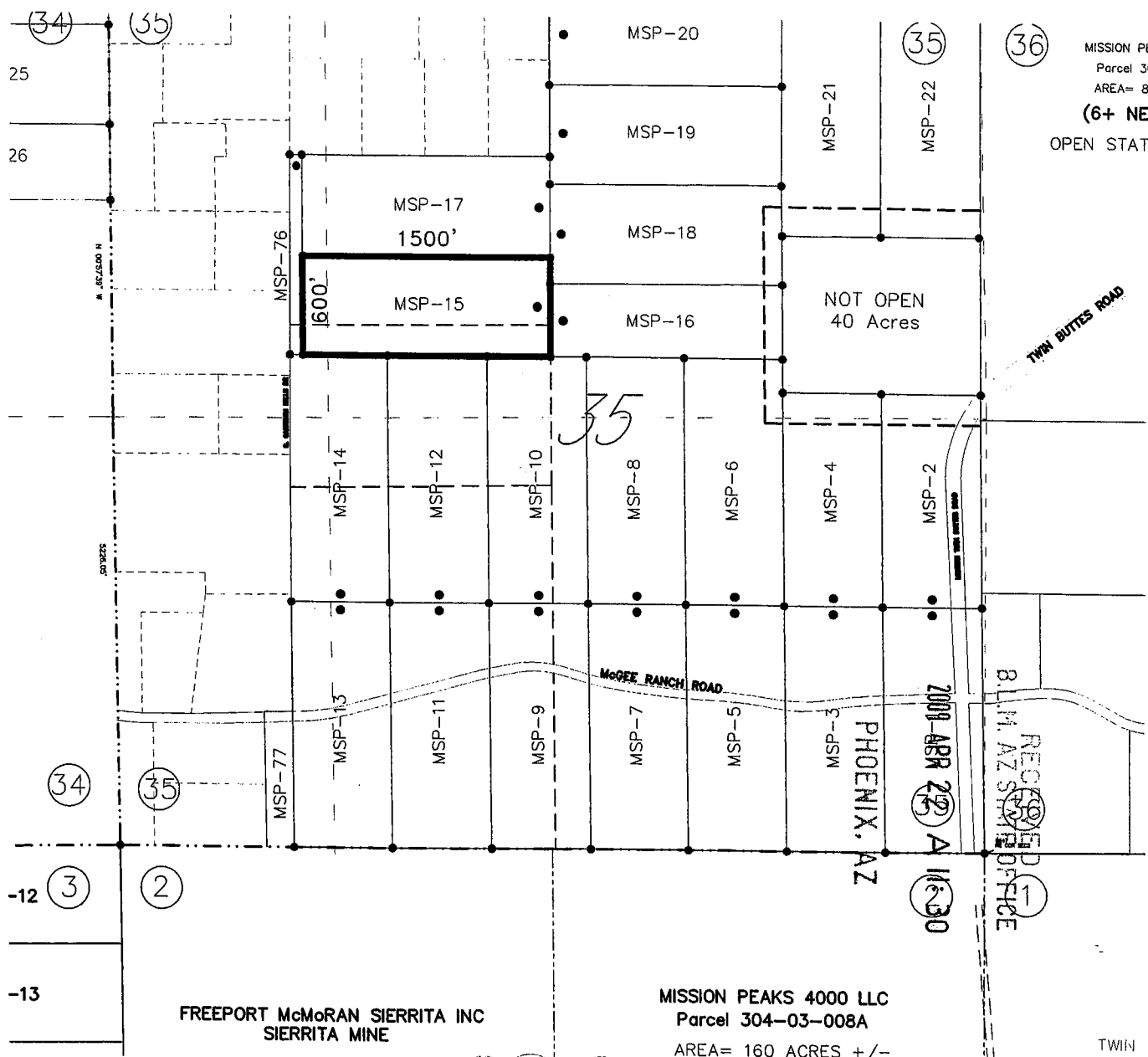
AMP 396523

2009 APR 22 A 11:30

RECEIVED
B.L.M. AZ STATE OFFICE

AZA 34971 NOTL

LODE MINING CLAIM MAP



MISSION PE
Parcel 3f
AREA= 8
(6+ NE
OPEN STAT

FREEPORT McMoRAN SIERRITA INC
SIERRITA MINE

MISSION PEAKS 4000 LLC
Parcel 304-03-008A
AREA= 160 ACRES +/-

SCALE: 1" = 1000'

MSP-15



1. The location of the claim is in the NW 1/4 of Sec. 35 T.17S., R.12 E., Gila & Salt River Meridian, TWIN BUTTES Mining District, County of PIMA, State of ARIZONA.
2. The location of the claim with reference to a natural object or permanent monument is: the SE corner of the claim is located 3001.6 feet North and 2648.3 feet West from the SE corner of Section 35, T17S, R12E G&SRM, Pima County, Arizona
3. THE TYPE OF MONUMENT USED AT LOCATION POINTS AND CLAIM CORNERS IS:
 - = 2" X 2" X 5' WOOD POST.

AND 396523

NOTICE OF MINING CLAIM

- 1. TYPE OF NOTICE: Location Amendment Relocation
- 2. TYPE OF CLAIM: Placer Lode Millsite Tunnelsite

3. The name and address of the Locator is:

Name: FREEPORT McMoRAN SIERRITA, INC.

Address: 6200 WEST DUVAL MINE ROAD

City/State/Zip: GREEN VALLEY, ARIZONA 85622

4. The name of the claim is: MSP-16

5. The date of the location is: 3-23-2009

6. The claim is 1416 feet long and 447 feet wide. This notice of location is posted on the centerline of the claim. The distance from the location monument to the end center of the claim is 50 feet in a WESTERLY direction and 1366 feet in a EASTERLY direction.

7. The general course of the claim is from the WEST to the EAST

8. The location of the claim is in the NE 1/4 of Section 35, Township 17 South Range 12 E, Gila & Salt River Meridian, TWIN BUTTES Mining District, County of PIMA, State of Arizona

9. The type of location monument is A 2"X2"X5' WOOD POST
The types of corner end monuments are 2"X2"X5' WOOD POSTS

10. The location of the claim with reference to a natural object or permanent monument is:
THE SOUTHEAST CORNER of the claim is located 2253.2 feet SOUTH and 1176.1 feet WEST from the NORTHEAST Corner of Section 35, T17 S, R12 E, G&SRM

11. Dated: 3-23-2009

Agent:  SETH JONES

Darling Environmental & Surveying, Ltd.

9040 South Rita Road, Suite 2350

Tucson, AZ 85747

PHOENIX, AZ

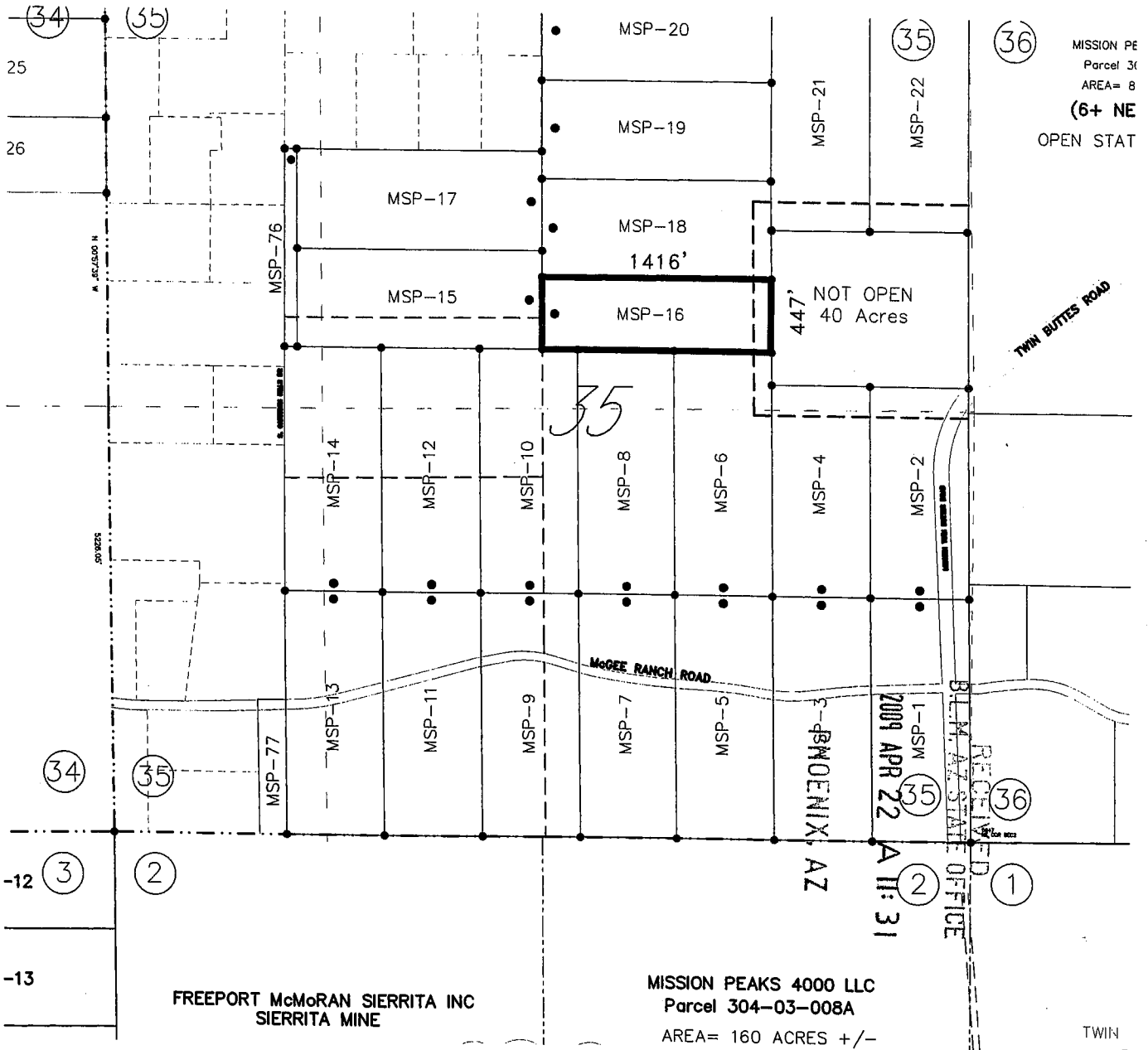
2009 APR 22 A 11: 31

RECEIVED
B.L.M. AZ STATE OFFICE

66642 AZA

AMC 396524

LODE MINING CLAIM MAP



MISSION PE
Parcel 36
AREA= 8
(6+ NE
OPEN STAT

FREEPORT McMoran SIERRITA INC
SIERRITA MINE

MISSION PEAKS 4000 LLC
Parcel 304-03-008A
AREA= 160 ACRES +/-

SCALE: 1" = 1000'

MSP-16



1. The location of the claim is in the NE 1/4 of Sec. 35 T. 17S., R. 12 E., Gila & Salt River Meridian, TWIN BUTTES Mining District, County of PIMA, State of ARIZONA.
2. The location of the claim with reference to a natural object or permanent monument is: the SE corner of the claim is located 2253.2 feet South and 1176.1 feet West from the NE corner of Section 35, T17S, R12E G&SRM, Pima County, Arizona
3. THE TYPE OF MONUMENT USED AT LOCATION POINTS AND CLAIM CORNERS IS:
 - = 2" X 2" X 5' WOOD POST.

FILE 396524

NOTICE OF MINING CLAIM

- 1. TYPE OF NOTICE: Location Amendment Relocation
- 2. TYPE OF CLAIM: Placer Lode Millsite Tunnelsite

3. The name and address of the Locator is:

Name: FREEPORT McMoRAN SIERRITA, INC.

Address: 6200 WEST DUVAL MINE ROAD

City/State/Zip: GREEN VALLEY, ARIZONA 85622

4. The name of the claim is: MSP-17

5. The date of the location is: 3-23-2009

6. The claim is 1500 feet long and 600 feet wide. This notice of location is posted on the centerline of the claim. The distance from the location monument to the end center of the claim is 50 feet in a EASTERLY direction and 1450 feet in a WESTERLY direction.

7. The general course of the claim is from the EAST to the WEST

8. The location of the claim is in the NW 1/4 of Section 35, Township 17 South Range 12 E, Gila & Salt River Meridian, TWIN BUTTES Mining District, County of PIMA, State of Arizona

9. The type of location monument is A 2"X2"X5' WOOD POST
The types of corner end monuments are 2"X2"X5' WOOD POSTS

10. The location of the claim with reference to a natural object or permanent monument is:
THE SOUTHEAST CORNER of the claim is located 3601.6 feet NORTH and 2654.1 feet WEST from the SOUTHEAST Corner of Section 35, T17 S, R12 E, G&SRM

11. Dated: 3-23-2009

Agent: [Signature] SETH JONES

Darling Environmental & Surveying, Ltd.
9040 South Rita Road, Suite 2350
Tucson, AZ 85747

PHOENIX, AZ

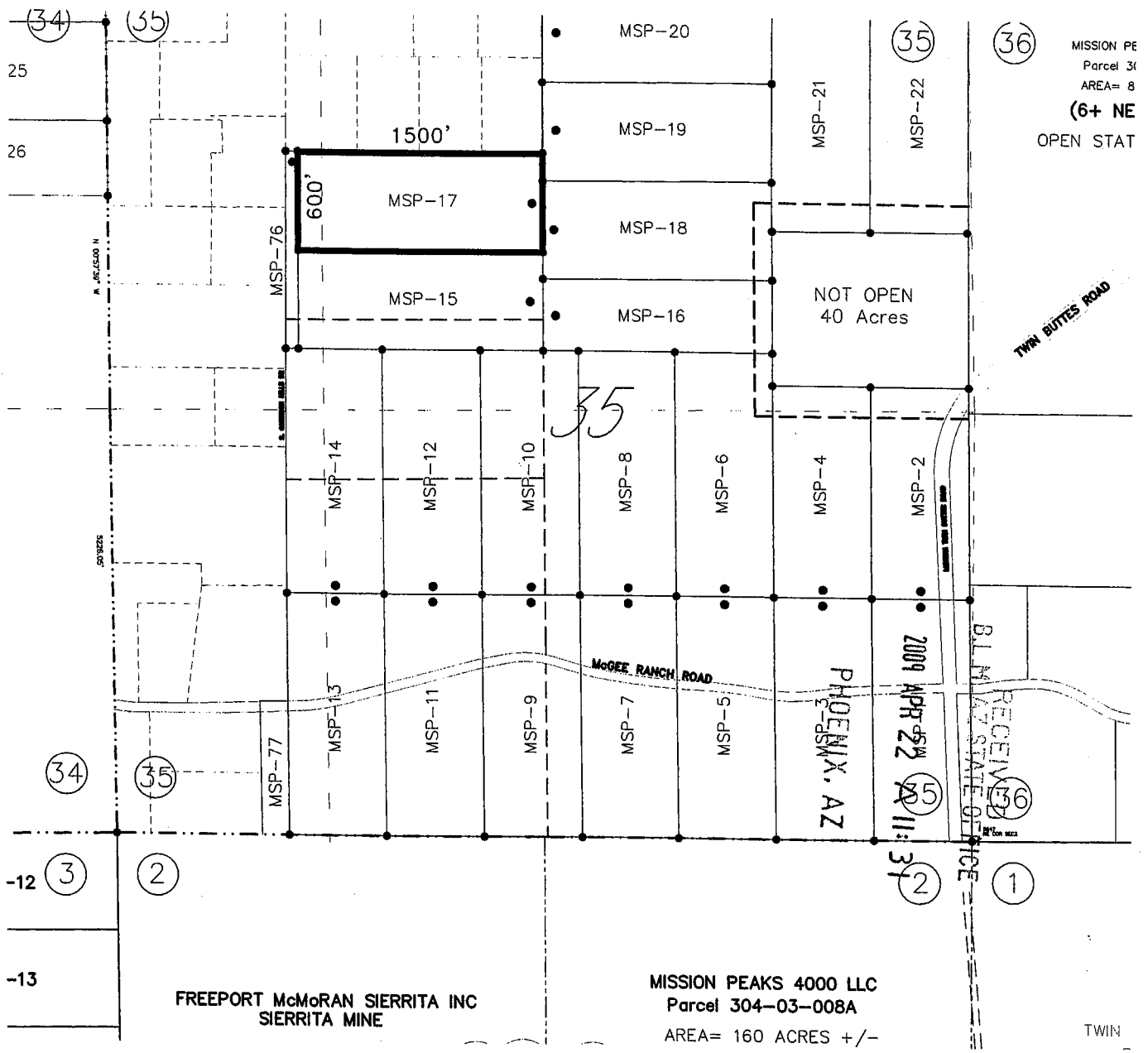
2009 APR 22 A 11: 32

RECEIVED
B.L.M. AZ STATE OFFICE

AZA 34971 NORTH

APR 3 9 6 5 2 5

LODE MINING CLAIM MAP



MISSION PE
Parcel 31
AREA= 8
(6+ NE
OPEN STAT

FREEPORT McMoRAN SIERRITA INC
SIERRITA MINE

MISSION PEAKS 4000 LLC
Parcel 304-03-008A
AREA= 160 ACRES +/-

SCALE: 1" = 1000'

MSP-17



1. The location of the claim is in the NW 1/4 of Sec. 35 T. 17S., R. 12 E., Gila & Salt River Meridian, TWIN BUTTES Mining District, County of PIMA, State of ARIZONA.
2. The location of the claim with reference to a natural object or permanent monument is: the SE corner of the claim is located 3601.6 feet North and 2654.1 feet West from the SE corner of Section 35, T17S, R12E G&SRM, Pima County, Arizona
3. THE TYPE OF MONUMENT USED AT LOCATION POINTS AND CLAIM CORNERS IS:
● = 2" X 2" X 5' WOOD POST.

AMC 396525

NOTICE OF MINING CLAIM

1. TYPE OF NOTICE: Location Amendment Relocation

2. TYPE OF CLAIM: Placer Lode Millsite Tunnelsite

3. The name and address of the Locator is:

Name: FREEPORT McMoRAN SIERRITA, INC.

Address: 6200 WEST DUVAL MINE ROAD

City/State/Zip: GREEN VALLEY, ARIZONA 85622

4. The name of the claim is: MSP-18

5. The date of the location is: 3-23-2009

6. The claim is 1416 feet long and 600 feet wide. This notice of location is posted on the centerline of the claim. The distance from the location monument to the end center of the claim is 50 feet in a WESTERLY direction and 1366 feet in a EASTERLY direction.

7. The general course of the claim is from the WEST to the EAST

8. The location of the claim is in the NE 1/4 of Section 35, Township 17 South Range 12 E, Gila & Salt River Meridian, TWIN BUTTES Mining District, County of PIMA, State of Arizona

9. The type of location monument is A 2''X2''X5' WOOD POST
The types of corner end monuments are 2''X2''X5' WOOD POSTS

10. The location of the claim with reference to a natural object or permanent monument is:
THE SOUTHEAST CORNER of the claim is located 1805.8 feet SOUTH and 1180.9 feet WEST from the NORTHEAST Corner of Section 35, T17 S, R12 E, G&SRM

11. Dated: 3-23-2009
PHOENIX, AZ

Agent: [Signature] SETH JONES
Darling Environmental & Surveying, Ltd.

9040 South Rita Road, Suite 2350
Tucson, AZ 85747

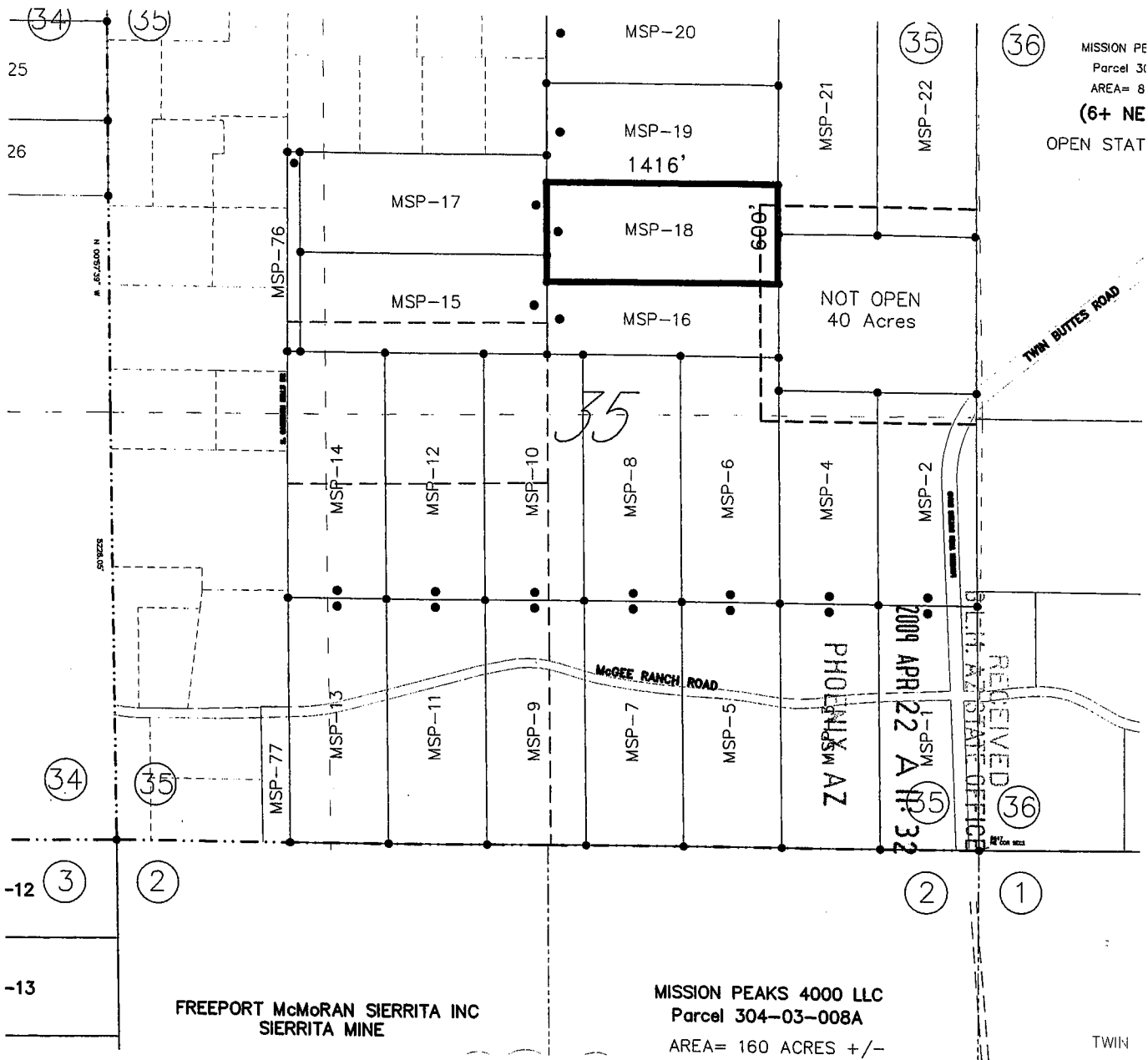
2009 APR 22 A 11:32

RECEIVED
B.L.M. AZ STATE OFFICE

AZA 34977 NOT

AMP 396526

LODE MINING CLAIM MAP



MISSION PE
Parcel 34
AREA= 8
(6+ NE
OPEN STAT

FREEPORT McMoRAN SIERRITA INC
SIERRITA MINE

MISSION PEAKS 4000 LLC
Parcel 304-03-008A
AREA= 160 ACRES +/-

SCALE: 1" = 1000'

MSP-18



- 1.The location of the claim is in the NE 1/4 of Sec. 35 T.17S., R.12 E., Gila & Salt River Meridian, TWIN BUTTES Mining District, County of PIMA, State of ARIZONA.
- 2.The location of the claim with reference to a natural object or permanent monument is: the SE corner of the claim is located 1805.8 feet South and 1180.9 feet West from the NE corner of Section 35, T17S, R12E G&SRM, Pima County, Arizona
- 3.THE TYPE OF MONUMENT USED AT LOCATION POINTS AND CLAIM CORNERS IS:
 - = 2" X 2" X 5' WOOD POST.

FILE 396526

NOTICE OF MINING CLAIM

- 1. TYPE OF NOTICE: Location Amendment Relocation
- 2. TYPE OF CLAIM: Placer Lode Millsite Tunnelsite

3. The name and address of the Locator is:

Name: FREEPORT McMoRAN SIERRITA, INC.

Address: 6200 WEST DUVAL MINE ROAD

City/State/Zip: GREEN VALLEY, ARIZONA 85622

4. The name of the claim is: MSP-19

5. The date of the location is: 3-23-2009

6. The claim is 1417 feet long and 600 feet wide. This notice of location is posted on the centerline of the claim. The distance from the location monument to the end center of the claim is 50 feet in a WESTERLY direction and 1367 feet in a EASTERLY direction.

7. The general course of the claim is from the WEST to the EAST

8. The location of the claim is in the NE 1/4 of Section 35, Township 17 South Range 12 E, Gila & Salt River Meridian, TWIN BUTTES Mining District, County of PIMA, State of Arizona

9. The type of location monument is A 2"X2"X5' WOOD POST
The types of corner end monuments are 2"X2"X5' WOOD POSTS

10. The location of the claim with reference to a natural object or permanent monument is:
THE SOUTHEAST CORNER of the claim is located 1205.8 feet SOUTH and 1190.7 feet WEST from the NORTHEAST Corner of Section 35, T17 S, R12 E, G&SRM

11. Dated: 3-23-2009

Agent:  SETH JONES

Darling Environmental & Surveying, Ltd.

9040 South Rita Road, Suite 2350
Tucson, AZ 85747

PHOENIX, AZ

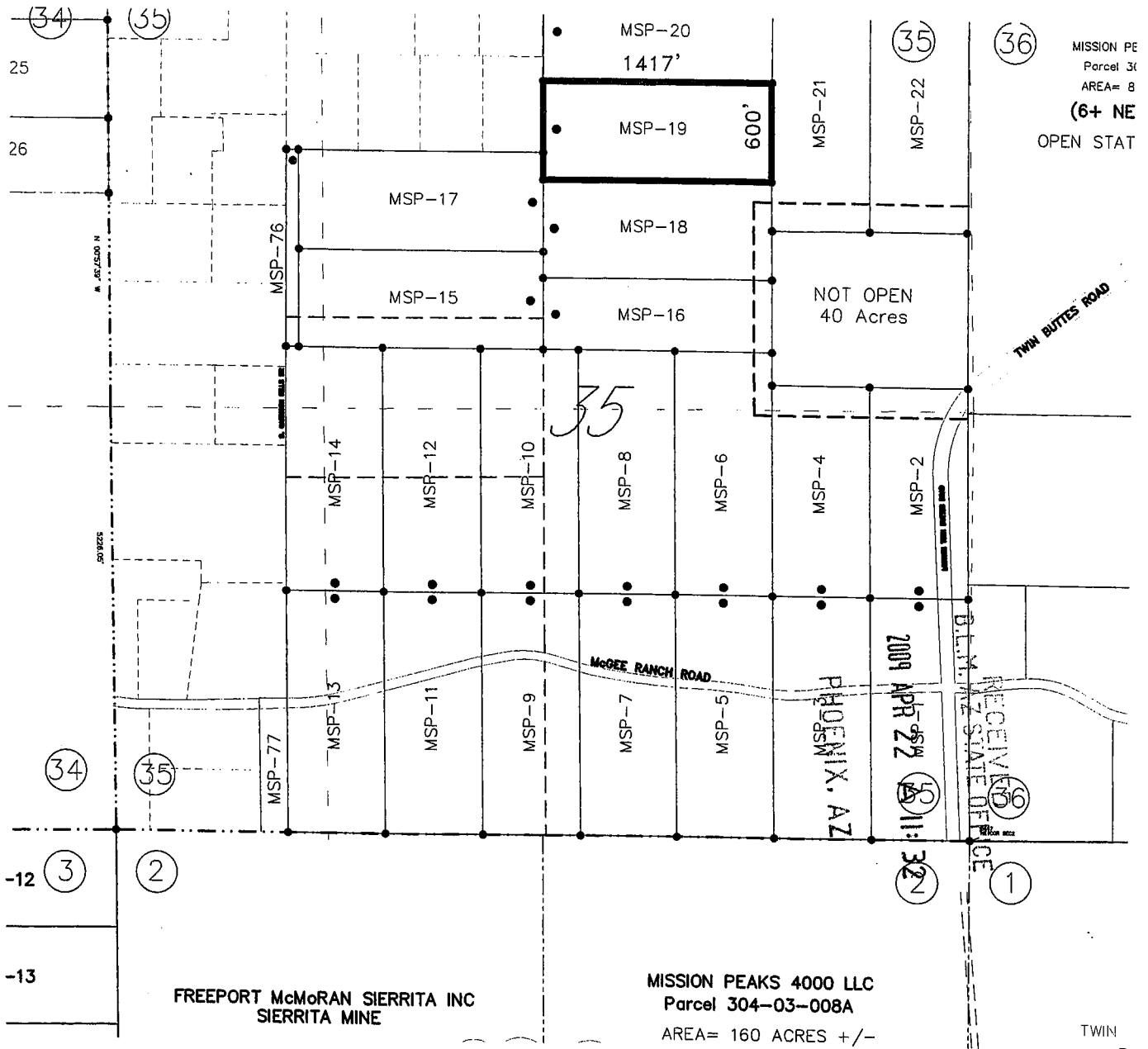
2009 APR 22 A 11:32

RECEIVED B.L.M. AZ STATE OFFICE

AZ 34977 1017

AMC 396527

LODE MINING CLAIM MAP



MISSION PE
Parcel 30
AREA= 8
(6+ NE
OPEN STAT

FREEPORT McMoRAN SIERRITA INC
SIERRITA MINE

MISSION PEAKS 4000 LLC
Parcel 304-03-008A
AREA= 160 ACRES +/-

SCALE: 1" = 1000'

MSP-19



1. The location of the claim is in the NE 1/4 of Sec. 35 T.17S., R.12 E., Gila & Salt River Meridian, TWIN BUTTES Mining District, County of PIMA, State of ARIZONA.
2. The location of the claim with reference to a natural object or permanent monument is: the SE corner of the claim is located 1205.8 feet South and 1190.7 feet West from the NE corner of Section 35, T17S, R12E G&SRM, Pima County, Arizona
3. THE TYPE OF MONUMENT USED AT LOCATION POINTS AND CLAIM CORNERS IS:
 - = 2" X 2" X 5' WOOD POST.

MC 396527

NOTICE OF MINING CLAIM

1. TYPE OF NOTICE: Location Amendment Relocation

2. TYPE OF CLAIM: Placer Lode Millsite Tunnelsite

3. The name and address of the Locator is:

Name: FREEPORT McMoRAN SIERRITA, INC.

Address: 6200 WEST DUVAL MINE ROAD

City/State/Zip: GREEN VALLEY, ARIZONA 85622

4. The name of the claim is: MSP-20

5. The date of the location is: 3-23-2009

6. The claim is 1417 feet long and 600 feet wide. This notice of location is posted on the centerline of the claim. The distance from the location monument to the end center of the claim is 50 feet in a WESTERLY direction and 1367 feet in a EASTERLY direction.

7. The general course of the claim is from the WEST to the EAST

8. The location of the claim is in the NE 1/4 of Section 35, Township 17 South Range 12 E, Gila & Salt River Meridian, TWIN BUTTES Mining District, County of PIMA, State of Arizona

9. The type of location monument is A 2"X2"X5' WOOD POST
The types of corner end monuments are 2"X2"X5' WOOD POSTS

10. The location of the claim with reference to a natural object or permanent monument is:
THE SOUTHEAST CORNER of the claim is located 605.8 feet SOUTH and 1193.6 feet WEST from the NORTHEAST Corner of Section 35, T17 S, R12 E, G&SRM

11. Dated: 3-23-2009 Agent: [Signature] SETH JONES

Darling Environmental & Surveying, Ltd.
9040 South Rita Road, Suite 2350
Tucson, AZ 85747

PHOENIX, AZ

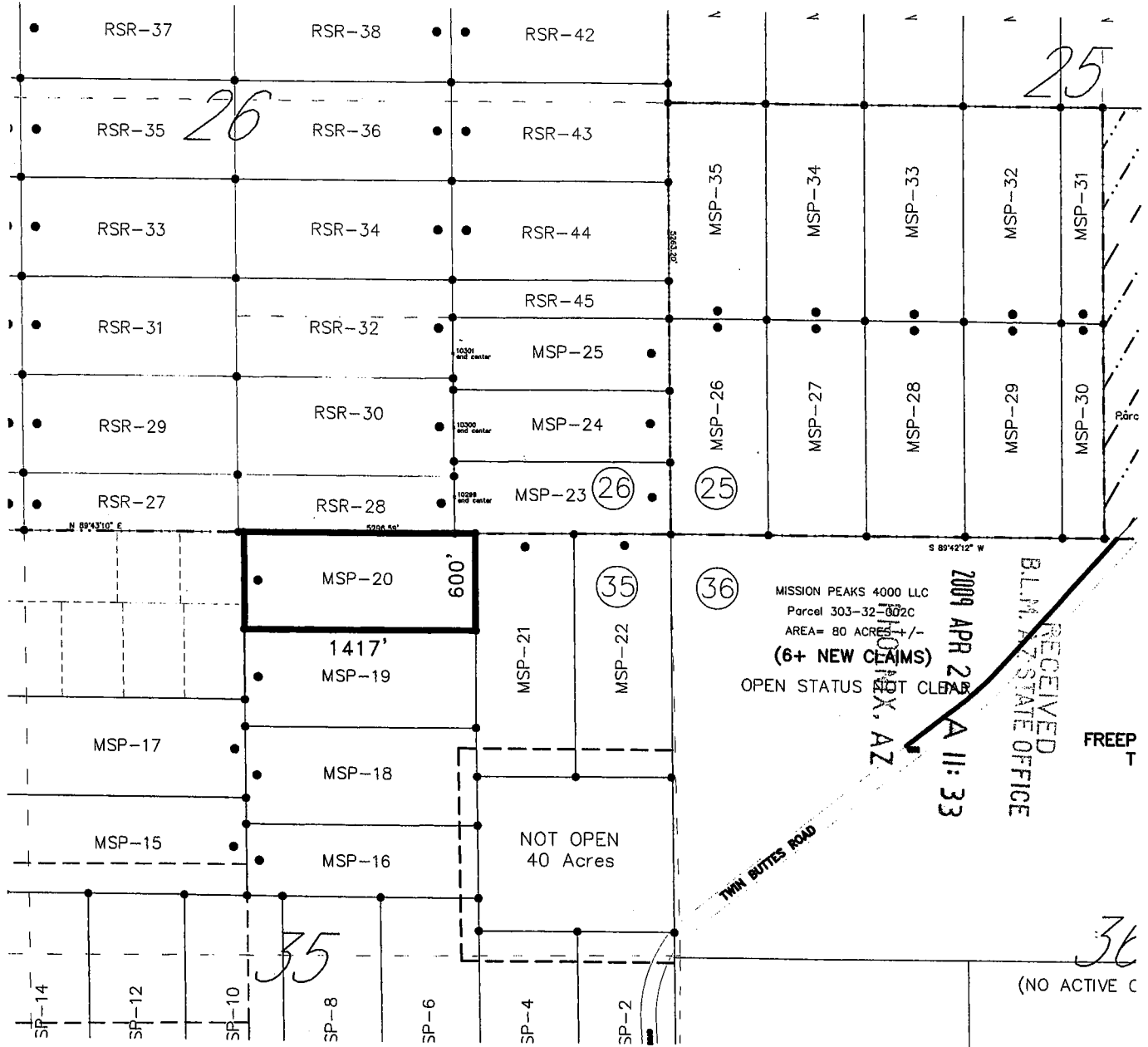
2009 APR 22 A 11:33

RECEIVED
BLM, AZ STATE OFFICE

AZA 34977 No. 17

AMB 396528

LODE MINING CLAIM MAP



SCALE: 1" = 1000'

MSP-20



1. The location of the claim is in the NE 1/4 of Sec. 35 T.17S., R.12 E., Gila & Salt River Meridian, TWIN BUTTES Mining District, County of PIMA, State of ARIZONA.

2. The location of the claim with reference to a natural object or permanent monument is: the SE corner of the claim is located 605.8 feet South and 1193.6 feet West from the NE corner of Section 35, T17S, R12E G&SRM, Pima County, Arizona

3. THE TYPE OF MONUMENT USED AT LOCATION POINTS AND CLAIM CORNERS IS:
 ● = 2" X 2" X 5' WOOD POST.

APR 20 2009

RECEIVED
 BLM STATE OFFICE
 2009 APR 22 11:33
 TWIN BUTTES ROAD
 COCHISE CO, AZ
 MISSION PEAKS 4000 LLC
 Parcel 303-32-002C
 AREA= 80 ACRES +/-
 (6+ NEW CLAIMS)
 OPEN STATUS NOT CLEAR
 FREEP T
 (NO ACTIVE C)

NOTICE OF MINING CLAIM

- 1. TYPE OF NOTICE: Location Amendment Relocation
- 2. TYPE OF CLAIM: Placer Lode Millsite Tunnelsite

3. The name and address of the Locator is:

Name: FREEPORT McMoRAN SIERRITA, INC.

Address: 6200 WEST DUVAL MINE ROAD

City/State/Zip: GREEN VALLEY, ARIZONA 85622

4. The name of the claim is: MSP-21

5. The date of the location is: 3-23-2009

6. The claim is 1500 feet long and 600 feet wide. This notice of location is posted on the centerline of the claim. The distance from the location monument to the end center of the claim is 50 feet in a NORTHERLY direction and 1450 feet in a SOUTHERLY direction.

7. The general course of the claim is from the NORTH to the SOUTH

8. The location of the claim is in the NE 1/4 of Section 35, Township 17 South Range 12 E, Gila & Salt River Meridian, TWIN BUTTES Mining District, County of PIMA, State of Arizona

9. The type of location monument is A 2''X2''X5' WOOD POST
The types of corner end monuments are 2''X2''X5' WOOD POSTS

10. The location of the claim with reference to a natural object or permanent monument is:
THE NORTHEAST CORNER of the claim is located 2.8 feet SOUTH and 600 feet WEST from the NORTHEAST Corner of Section 35, T17 S, R12 E, G&SRM

11. Dated: 3-23-2009 Agent: [Signature] SETH JONES

PHOENIX AZ 85729

2009 APR 22 A 11:33

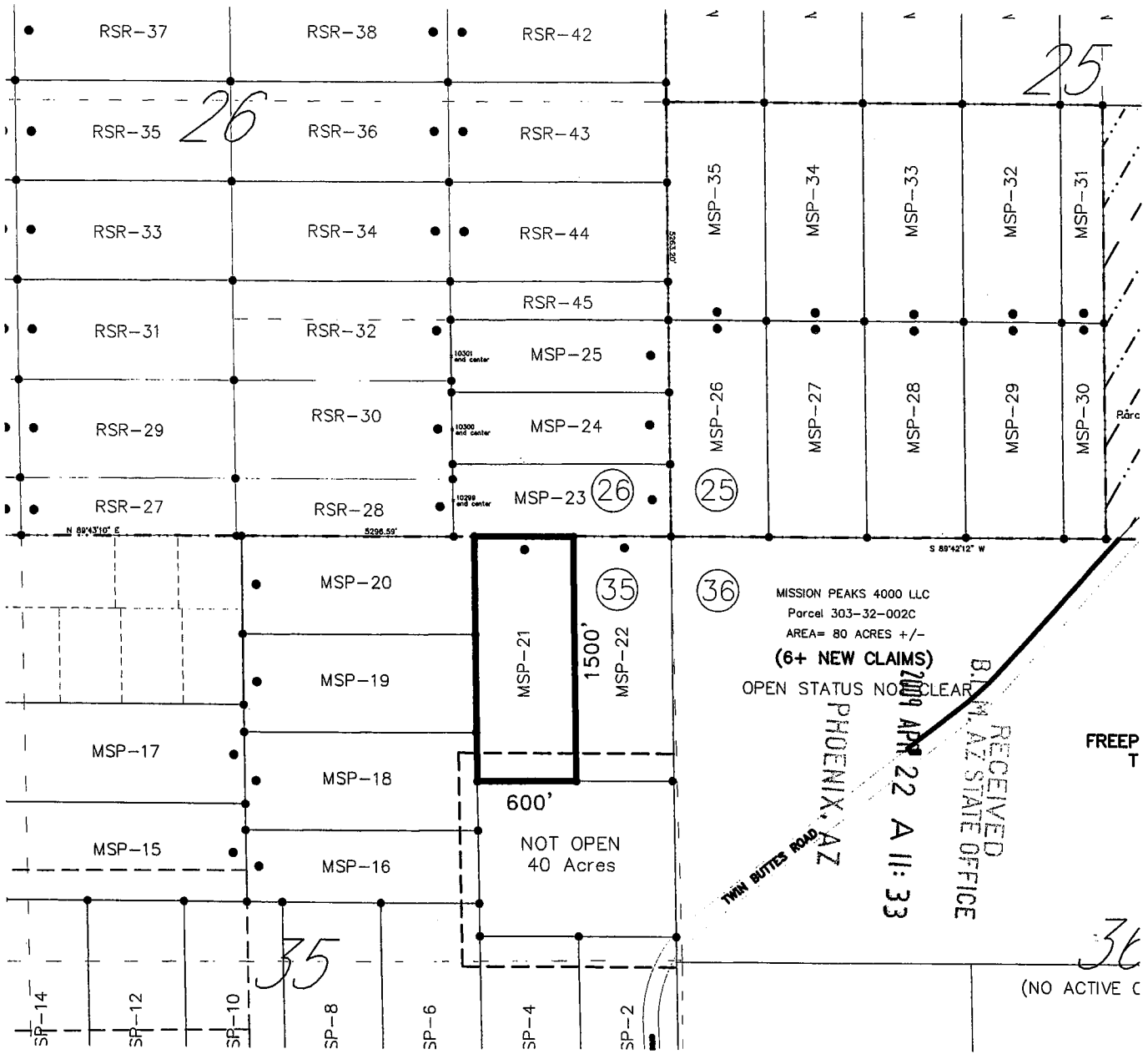
RECEIVED
B.L.M. AZ STATE OFFICE

Darling Environmental & Surveying, Ltd.
9040 South Rita Road, Suite 2350
Tucson, AZ 85747

AMP 396529

AZA 34977 NOTL

LODE MINING CLAIM MAP



SCALE: 1" = 1000'

MSP-21



1. The location of the claim is in the NE 1/4 of Sec. 35 T. 17S., R. 12 E., Gila & Salt River Meridian, TWIN BUTTES Mining District, County of PIMA, State of ARIZONA.

2. The location of the claim with reference to a natural object or permanent monument is: the NE corner of the claim is located 2.8 feet South and 600 feet West from the NE corner of Section 35, T17S, R12E G&SRM, Pima County, Arizona

3. THE TYPE OF MONUMENT USED AT LOCATION POINTS AND CLAIM CORNERS IS:
 ● = 2" X 2" X 5' WOOD POST.

396529

NOTICE OF MINING CLAIM

1. TYPE OF NOTICE: Location Amendment Relocation

2. TYPE OF CLAIM: Placer Lode Millsite Tunnelsite

3. The name and address of the Locator is:

Name: FREEMPORT McMoRAN SIERRITA, INC.

Address: 6200 WEST DUVAL MINE ROAD

City/State/Zip: GREEN VALLEY, ARIZONA 85622

4. The name of the claim is: MSP-22

5. The date of the location is: 3-23-2009

6. The claim is 1500 feet long and 600 feet wide. This notice of location is posted on the centerline of the claim. The distance from the location monument to the end center of the claim is 50 feet in a NORTHERLY direction and 1450 feet in a SOUTHERLY direction.

7. The general course of the claim is from the NORTH to the SOUTH

8. The location of the claim is in the NE 1/4 of Section 35, Township 17 South Range 12 E, Gila & Salt River Meridian, TWIN BUTTES Mining District, County of PIMA, State of Arizona

9. The type of location monument is A 2"X2"X5' WOOD POST
The types of corner end monuments are 2"X2"X5' WOOD POSTS

10. The location of the claim with reference to a natural object or permanent monument is:
THE NORTHEAST CORNER of the claim is located 0 feet SOUTH and 0 feet WEST from the NORTHEAST Corner of Section 35, T17 S, R12 E, G&SRM

11. Dated: 3-23-2009 Agent: [Signature] SETH JONES

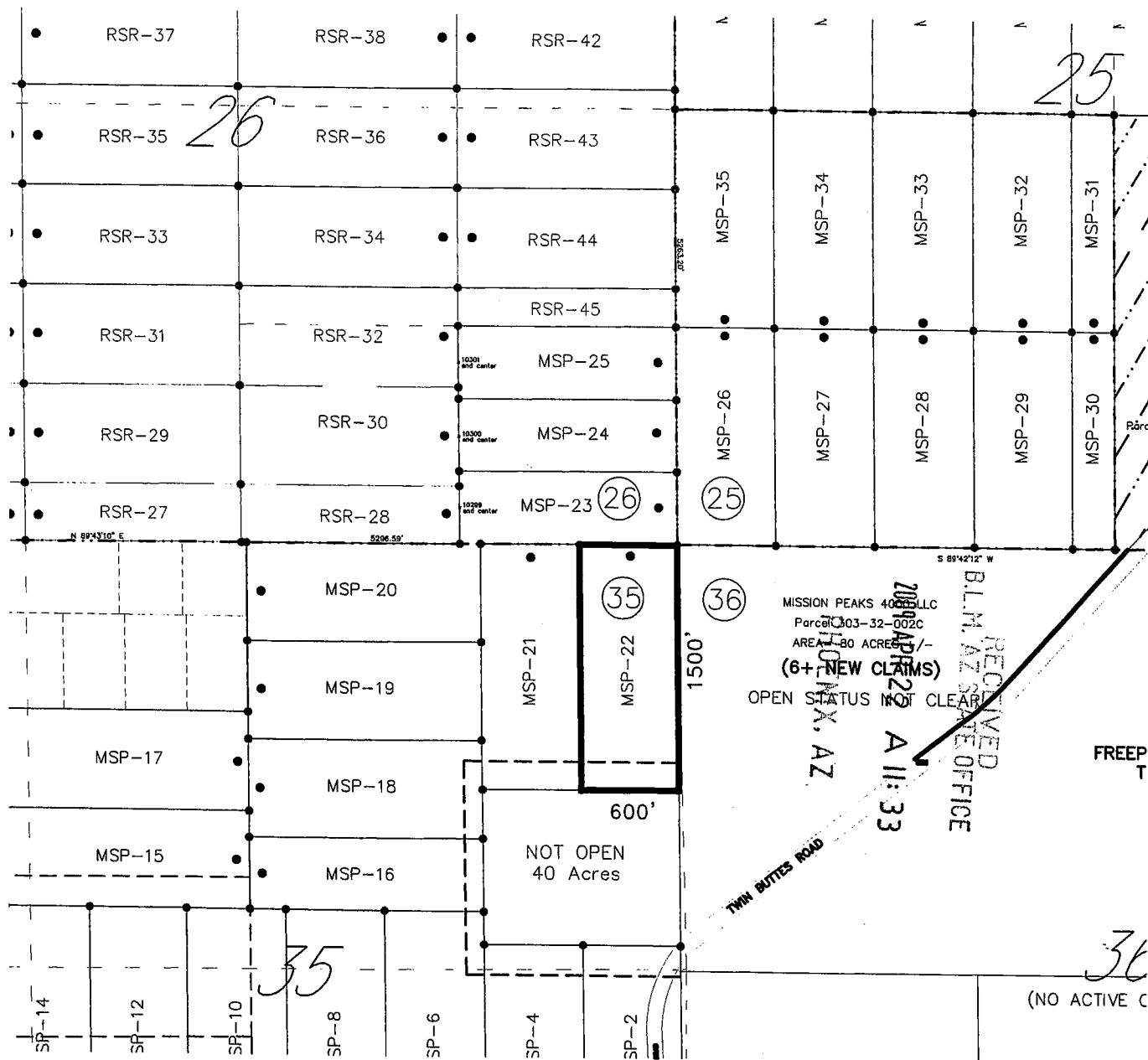
Darling Environmental & Surveying, Ltd.
9040 South Rita Road, Suite 2350
Tucson, AZ 85747

PHOENIX, AZ
2009 APR 22 A 11: 33
RECEIVED
B.L.M. AZ STATE OFFICE

AZA 34977 06174

AMP 396530

LODE MINING CLAIM MAP



SCALE: 1" = 1000'

MSP-22



1. The location of the claim is in the NE 1/4 of Sec. 35 T.17S., R.12 E., Gila & Salt River Meridian, TWIN BUTTES Mining District, County of PIMA, State of ARIZONA.

2. The location of the claim with reference to a natural object or permanent monument is: the NE corner of the claim is located 0 feet South and 0 feet West from the NE corner of Section 35, T17S, R12E G&SRM, Pima County, Arizona

3. THE TYPE OF MONUMENT USED AT LOCATION POINTS AND CLAIM CORNERS IS:
 ● = 2" X 2" X 5' WOOD POST.

AMC 396530

NOTICE OF MINING CLAIM

- 1. TYPE OF NOTICE: Location Amendment Relocation
- 2. TYPE OF CLAIM: Placer Lode Millsite Tunnelsite

3. The name and address of the Locator is:

Name: FREEPORT McMoRAN SIERRITA, INC.

Address: 6200 WEST DUVAL MINE ROAD

City/State/Zip: GREEN VALLEY, ARIZONA 85622

4. The name of the claim is: MSP-23

5. The date of the location is: 3-26-2009

6. The claim is 1324.2 feet long and 438.6 feet wide. This notice of location is posted on the centerline of the claim. The distance from the location monument to the end center of the claim is 50 feet in a EASTERLY direction and 1274.2 feet in a WESTERLY direction.

7. The general course of the claim is from the EAST to the WEST

8. The location of the claim is in the SE 1/4 of Section 26, Township 17 South Range 12 E, Gila & Salt River Meridian, TWIN BUTTES Mining District, County of PIMA, State of Arizona

9. The type of location monument is A 2''X2''X5' WOOD POST
The types of corner end monuments are 2''X2''X5' WOOD POSTS

10. The location of the claim with reference to a natural object or permanent monument is:
THE SOUTHEAST CORNER of the claim is located 0 feet NORTH and 0 feet WEST from the SOUTHEAST Corner of Section 26, T17 S, R12 E, G&SRM

11. Dated: 3-26-2009 Agent: [Signature] SETH JONES

PHOENIX, AZ

Darling Environmental & Surveying, Ltd.

9040 South Rita Road, Suite 2350

Tucson, AZ 85747

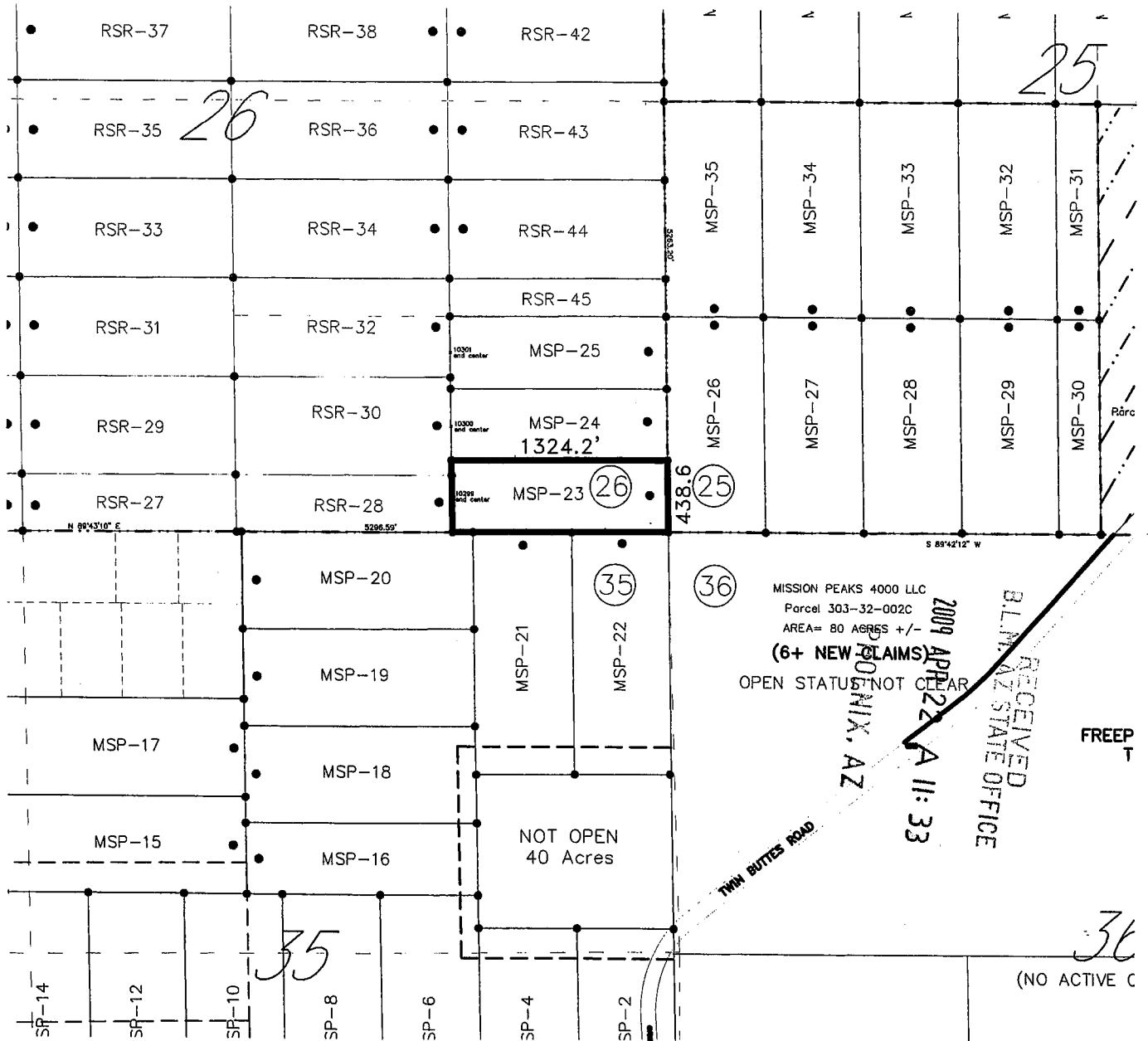
2009 APR 22 A 11: 33

RECEIVED B.L.M. AZ STATE OFFICE

AMC 396531

AMC 396531

LODE MINING CLAIM MAP



SCALE: 1" = 1000'

MSP-23



1. The location of the claim is in the SE 1/4 of Sec. 26 T. 17S., R. 12 E., Gila & Salt River Meridian, TWIN BUTTES Mining District, County of PIMA, State of ARIZONA.

2. The location of the claim with reference to a natural object or permanent monument is: the SE corner of the claim is located 0 feet North and 0 feet West from the SE corner of Section 26, T17S, R12E G&SRM, Pima County, Arizona

3. THE TYPE OF MONUMENT USED AT LOCATION POINTS AND CLAIM CORNERS IS:
 ● = 2" X 2" X 5' WOOD POST.

MSP 396531

NOTICE OF MINING CLAIM

1. TYPE OF NOTICE: Location Amendment Relocation

2. TYPE OF CLAIM: Placer Lode Millsite Tunnelsite

3. The name and address of the Locator is:

Name: FREEPORT McMoRAN SIERRITA, INC.

Address: 6200 WEST DUVAL MINE ROAD

City/State/Zip: GREEN VALLEY, ARIZONA 85622

4. The name of the claim is: MSP-24

5. The date of the location is: 3-26-2009

6. The claim is 1324.2 feet long and 438.6 feet wide. This notice of location is posted on the centerline of the claim. The distance from the location monument to the end center of the claim is 50 feet in a EASTERLY direction and 1274.2 feet in a WESTERLY direction.

7. The general course of the claim is from the EAST to the WEST

8. The location of the claim is in the SE 1/4 of Section 26, Township 17 South Range 12 E, Gila & Salt River Meridian, TWIN BUTTES Mining District, County of PIMA, State of Arizona

9. The type of location monument is A 2"X2"X5' WOOD POST
The types of corner end monuments are 2"X2"X5' WOOD POSTS

10. The location of the claim with reference to a natural object or permanent monument is:
THE SOUTHEAST CORNER of the claim is located 438.6 feet NORTH and 6.37 feet WEST from the SOUTHEAST Corner of Section 26, T17 S, R12 E, G&SRM

11. Dated: 3-26-2009

Agent: [Signature] SETH JONES

Darling Environmental & Surveying, Ltd.

9040 South Rita Road, Suite 2350

Tucson, AZ 85747

PHOENIX, AZ

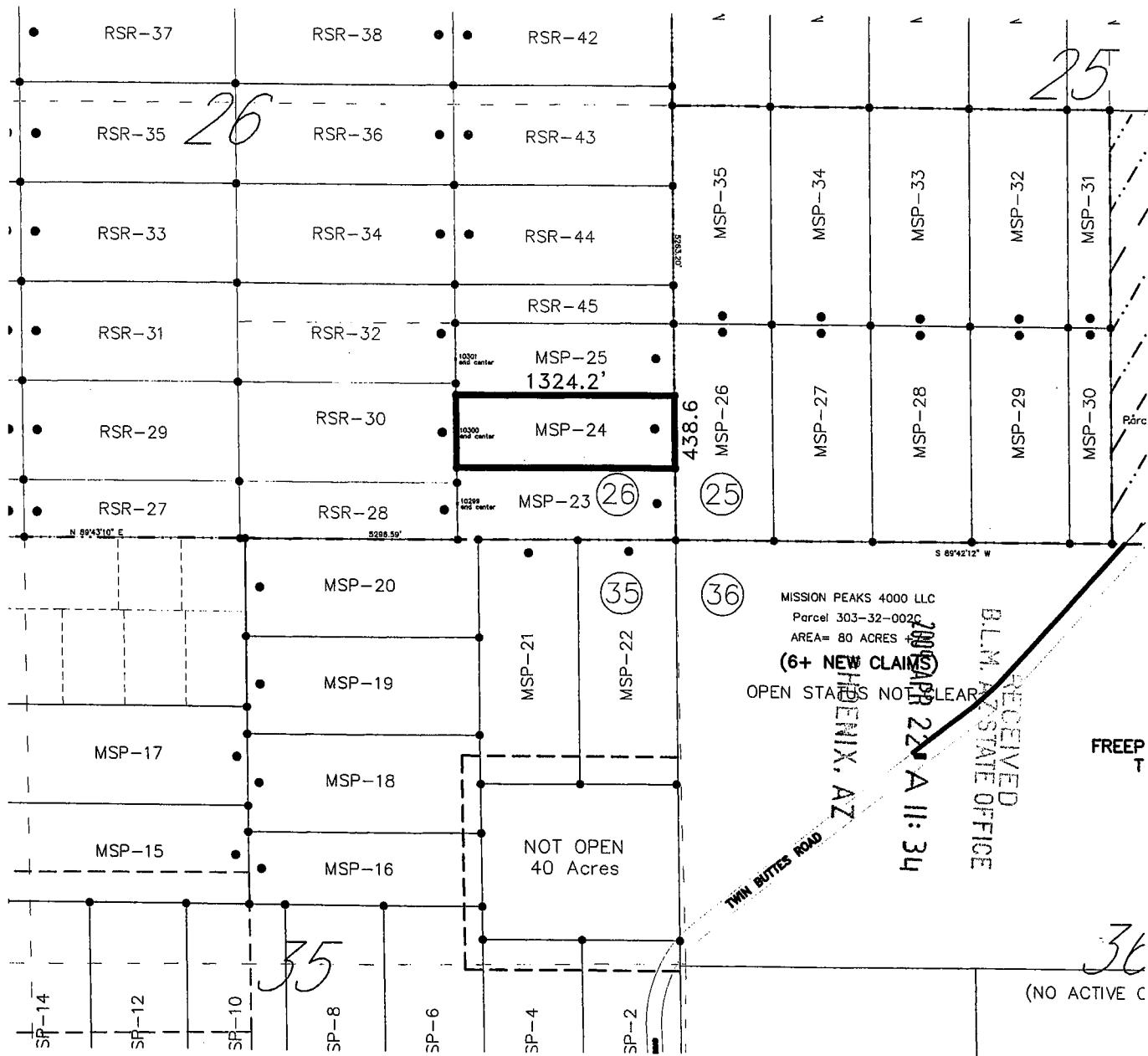
2009 APR 22 A 11: 34

RECEIVED B.L.M. AZ STATE OFFICE

A2A 34972 No 16

AMC 396532

LODE MINING CLAIM MAP



SCALE: 1" = 1000'

MSP-24



1. The location of the claim is in the SE 1/4 of Sec. 26 T. 17S., R. 12 E., Gila & Salt River Meridian, TWIN BUTTES Mining District, County of PIMA, State of ARIZONA.

2. The location of the claim with reference to a natural object or permanent monument is: the SE corner of the claim is located 438.6 feet North and 6.37 feet West from the SE corner of Section 26, T17S, R12E G&SRM, Pima County, Arizona

3. THE TYPE OF MONUMENT USED AT LOCATION POINTS AND CLAIM CORNERS IS:
 ● = 2" X 2" X 5' WOOD POST.

AND 396538

NOTICE OF MINING CLAIM

- 1. TYPE OF NOTICE: Location Amendment Relocation
- 2. TYPE OF CLAIM: Placer Lode Millsite Tunnelsite

3. The name and address of the Locator is:

Name: FREEPORT McMoRAN SIERRITA, INC.

Address: 6200 WEST DUVAL MINE ROAD

City/State/Zip: GREEN VALLEY, ARIZONA 85622

4. The name of the claim is: MSP-25

5. The date of the location is: 3-26-2009

6. The claim is 1324.2 feet long and 438.6 feet wide. This notice of location is posted on the centerline of the claim. The distance from the location monument to the end center of the claim is 50 feet in a EASTERLY direction and 1274.2 feet in a WESTERLY direction.

7. The general course of the claim is from the EAST to the WEST

8. The location of the claim is in the SE 1/4 of Section 26, Township 17 South Range 12 E, Gila & Salt River Meridian, TWIN BUTTES Mining District, County of PIMA, State of Arizona

9. The type of location monument is A 2"X2"X5' WOOD POST
The types of corner end monuments are 2"X2"X5' WOOD POSTS

10. The location of the claim with reference to a natural object or permanent monument is:
THE SOUTHEAST CORNER of the claim is located 877.2 feet NORTH and 12.7 feet WEST from the SOUTHEAST Corner of Section 26, T17 S, R12 E, G&SRM

11. Dated: 3-26-2009 Agent: [Signature] SETH JAMES

PHOENIX, AZ

Darling Environmental & Surveying, Ltd.

9040 South Rita Road, Suite 2350

Tucson, AZ 85747

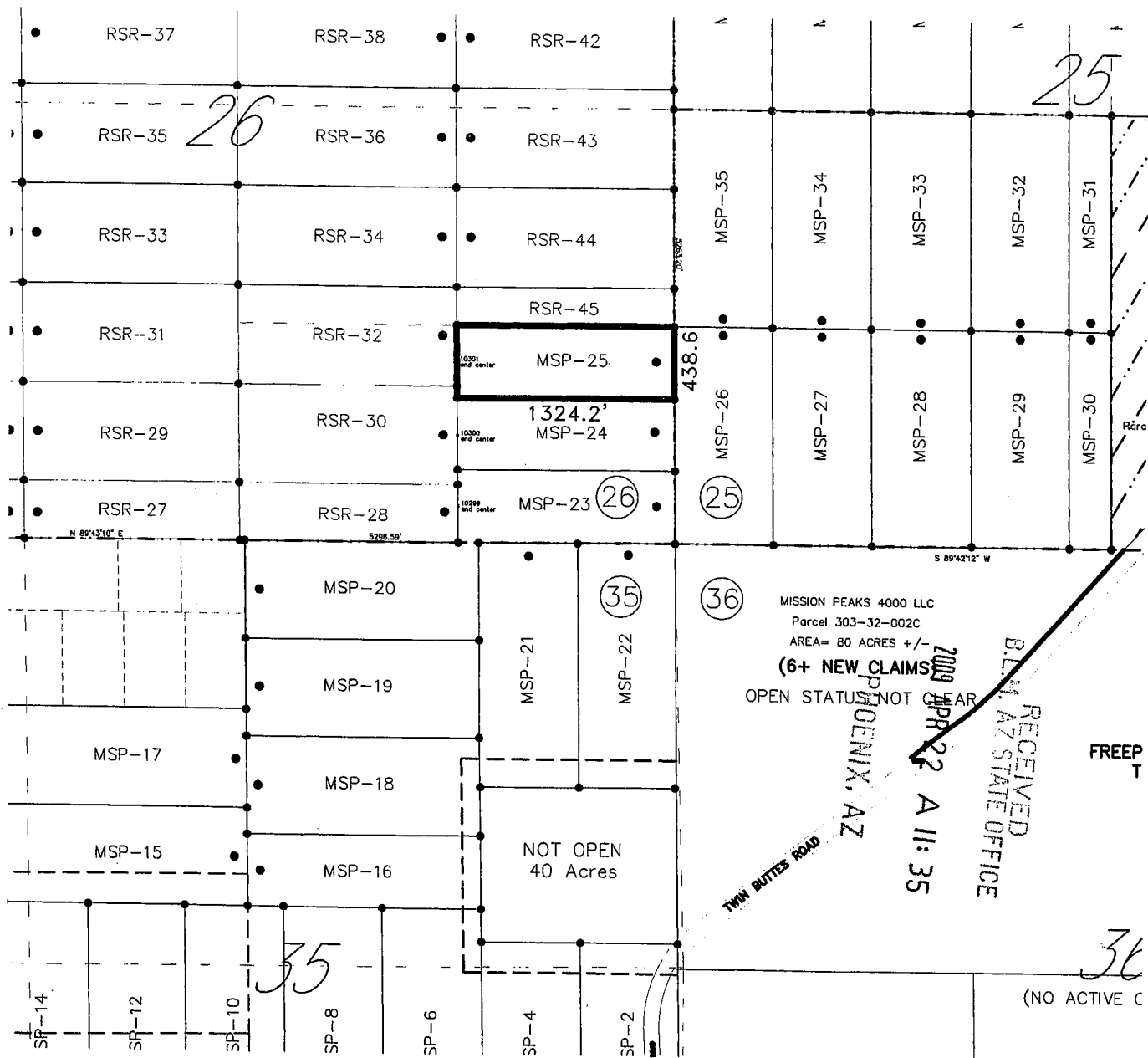
2009 APR 22 A 11: 35

RECEIVED
B.L.M. AZ STATE OFFICE

AZA 34972 ABITL

AMP 396533

LODE MINING CLAIM MAP



MISSION PEAKS 4000 LLC
 Parcel 303-32-002C
 AREA= 80 ACRES +/-
(6+ NEW CLAIMS)
 OPEN STATUS NOT CLEAR
 2009 APR 22 A 11:35
 RECEIVED
 BLM, AZ STATE OFFICE
 PIMA COUNTY, AZ

SCALE: 1" = 1000'

MSP-25



1. The location of the claim is in the SE 1/4 of Sec. 26 T.17S., R.12 E., Gila & Salt River Meridian, TWIN BUTTES Mining District, County of PIMA, State of ARIZONA.
2. The location of the claim with reference to a natural object or permanent monument is: the SE corner of the claim is located 877.2 feet North and 12.7 feet West from the SE corner of Section 26, T17S, R12E G&SRM, Pima County, Arizona
3. THE TYPE OF MONUMENT USED AT LOCATION POINTS AND CLAIM CORNERS IS:
 - = 2" X 2" X 5' WOOD POST.

MSP-25

NOTICE OF MINING CLAIM

- 1. TYPE OF NOTICE: Location Amendment Relocation
- 2. TYPE OF CLAIM: Placer Lode Millsite Tunnelsite

3. The name and address of the Locator is:

Name: FREEPORT McMoRAN SIERRITA, INC.

Address: 6200 WEST DUVAL MINE ROAD

City/State/Zip: GREEN VALLEY, ARIZONA 85622

4. The name of the claim is: MSP-26

5. The date of the location is: 3-26-2009

6. The claim is 1316 feet long and 600 feet wide. This notice of location is posted on the centerline of the claim. The distance from the location monument to the end center of the claim is 50 feet in a NORTHERLY direction and 1266 feet in a SOUTHERLY direction.

7. The general course of the claim is from the NORTH to the SOUTH

8. The location of the claim is in the SW 1/4 of Section 25, Township 17 South Range 12 E, Gila & Salt River Meridian, TWIN BUTTES Mining District, County of PIMA, State of Arizona

9. The type of location monument is A 2"X2"X5' WOOD POST
The types of corner end monuments are 2"X2"X5' WOOD POSTS

10. The location of the claim with reference to a natural object or permanent monument is:
THE SOUTHWEST CORNER of the claim is located 0 feet NORTH and 0 feet EAST from the SOUTHWEST Corner of Section 25, T17 S, R12 E, G&SRM

11. Dated: 3-26-2009

Agent: [Signature] JERRI JONES

Darling Environmental & Surveying, Ltd.
9040 South Rita Road, Suite 2350
Tucson, AZ 85747

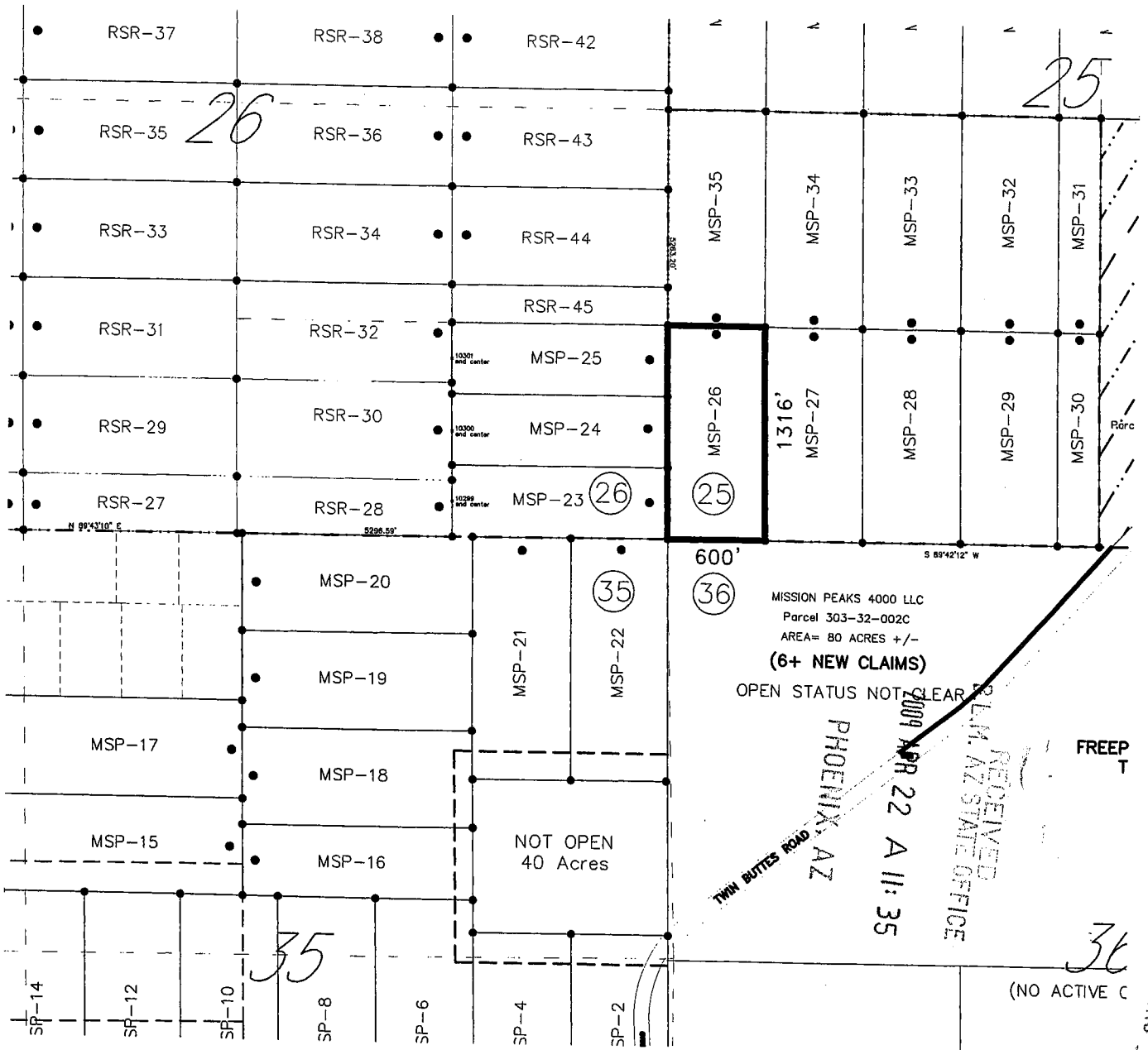
PHOENIX, AZ

2009 APR 22 A 11: 35

RECEIVED
B.L.M. AZ STATE OFFICE

AMC 396534

LODE MINING CLAIM MAP



SCALE: 1" = 1000'

MSP-26



1. The location of the claim is in the SW 1/4 of Sec. 25 T.17S., R.12 E., Gila & Salt River Meridian, TWIN BUTTES Mining District, County of PIMA, State of ARIZONA.

2. The location of the claim with reference to a natural object or permanent monument is: the SW corner of the claim is located 0 feet North and 0 feet East from the SW corner of Section 25, T17S, R12E G&SRM, Pima County, Arizona

3. THE TYPE OF MONUMENT USED AT LOCATION POINTS AND CLAIM CORNERS IS:
 ● = 2" X 2" X 5' WOOD POST.

NOTICE OF MINING CLAIM

1. TYPE OF NOTICE: Location Amendment Relocation

2. TYPE OF CLAIM: Placer Lode Millsite Tunnelsite

3. The name and address of the Locator is:

Name: FREEPORT McMoRAN SIERRITA, INC.

Address: 6200 WEST DUVAL MINE ROAD

City/State/Zip: GREEN VALLEY, ARIZONA 85622

4. The name of the claim is: MSP-27

5. The date of the location is: 3-26-2009

6. The claim is 1316 feet long and 600 feet wide. This notice of location is posted on the centerline of the claim. The distance from the location monument to the end center of the claim is 50 feet in a NORTHERLY direction and 1266 feet in a SOUTHERLY direction.

7. The general course of the claim is from the NORTH to the SOUTH

8. The location of the claim is in the SW 1/4 of Section 25, Township 17 South Range 12 E, Gila & Salt River Meridian, TWIN BUTTES Mining District, County of PIMA, State of Arizona

9. The type of location monument is A 2"X2"X5' WOOD POST
The types of corner end monuments are 2"X2"X5' WOOD POSTS

10. The location of the claim with reference to a natural object or permanent monument is:
THE SOUTHWEST CORNER of the claim is located 3.1 feet NORTH and 600 feet EAST from the SOUTHWEST Corner of Section 25, T17 S, R12 E, G&SRM

11. Dated: 3-26-2009
PHOENIX, AZ

Agent: [Signature] SETH JONES
Darling Environmental & Surveying, Ltd.
9040 South Rita Road, Suite 2350
Tucson, AZ 85747

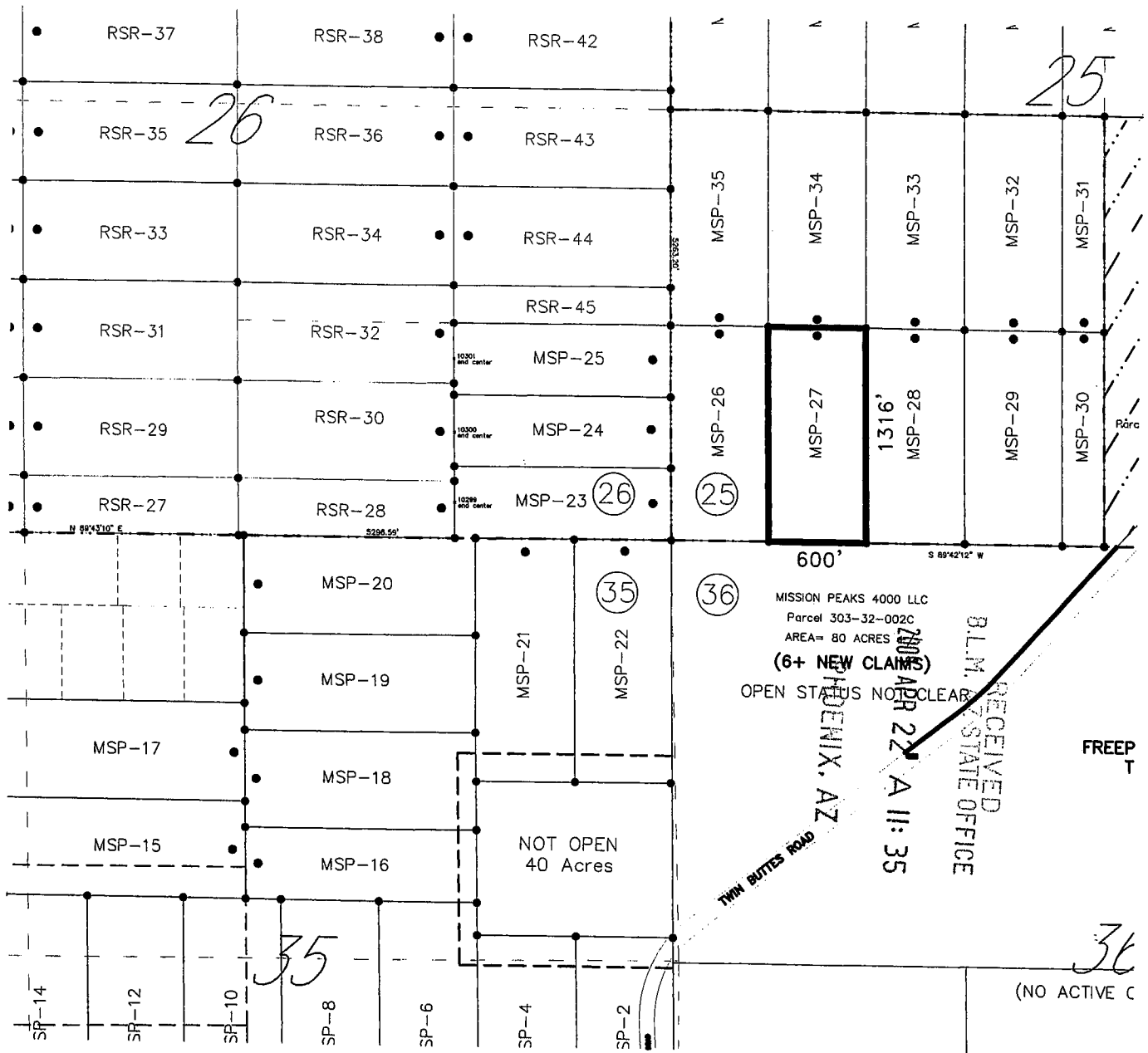
2009 APR 22 A 11: 35

RECEIVED
B.L.M. AZ STATE OFFICE

AMP 396525

AZA 34977 NORTH

LODE MINING CLAIM MAP



SCALE: 1" = 1000'

MSP-27



1. The location of the claim is in the SW 1/4 of Sec. 25 T.17S., R.12 E., Gila & Salt River Meridian, TWIN BUTTES Mining District, County of PIMA, State of ARIZONA.
2. The location of the claim with reference to a natural object or permanent monument is: the SW corner of the claim is located 3.1 feet North and 600 feet East from the SW corner of Section 25, T17S, R12E G&SRM, Pima County, Arizona
3. THE TYPE OF MONUMENT USED AT LOCATION POINTS AND CLAIM CORNERS IS:
 - = 2" X 2" X 5' WOOD POST.

MSP 306535

NOTICE OF MINING CLAIM

1. TYPE OF NOTICE: Location Amendment Relocation

2. TYPE OF CLAIM: Placer Lode Millsite Tunnelsite

3. The name and address of the Locator is:

Name: FREEPORT McMoRAN SIERRITA, INC.

Address: 6200 WEST DUVAL MINE ROAD

City/State/Zip: GREEN VALLEY, ARIZONA 85622

4. The name of the claim is: MSP-28

5. The date of the location is: 3-26-2009

6. The claim is 1316 feet long and 600 feet wide. This notice of location is posted on the centerline of the claim. The distance from the location monument to the end center of the claim is 50 feet in a NORTHERLY direction and 1266 feet in a SOUTHERLY direction.

7. The general course of the claim is from the NORTH to the SOUTH

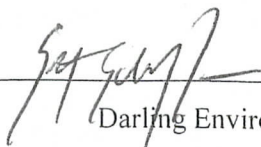
8. The location of the claim is in the SW 1/4 of Section 25, Township 17 South Range 12 E, Gila & Salt River Meridian, TWIN BUTTES Mining District, County of PIMA, State of Arizona

9. The type of location monument is A 2"X2"X5' WOOD POST
The types of corner end monuments are 2"X2"X5' WOOD POSTS

10. The location of the claim with reference to a natural object or permanent monument is:
THE SOUTHWEST CORNER of the claim is located 6.2 feet NORTH and 1200 feet EAST from the SOUTHWEST Corner of Section 25, T17 S, R12 E, G&SRM

11. Dated: 3-26-2009

Agent:



SETH JONES

Darling Environmental & Surveying, Ltd.

9040 South Rita Road, Suite 2350

Tucson, AZ 85747

PHOENIX, AZ

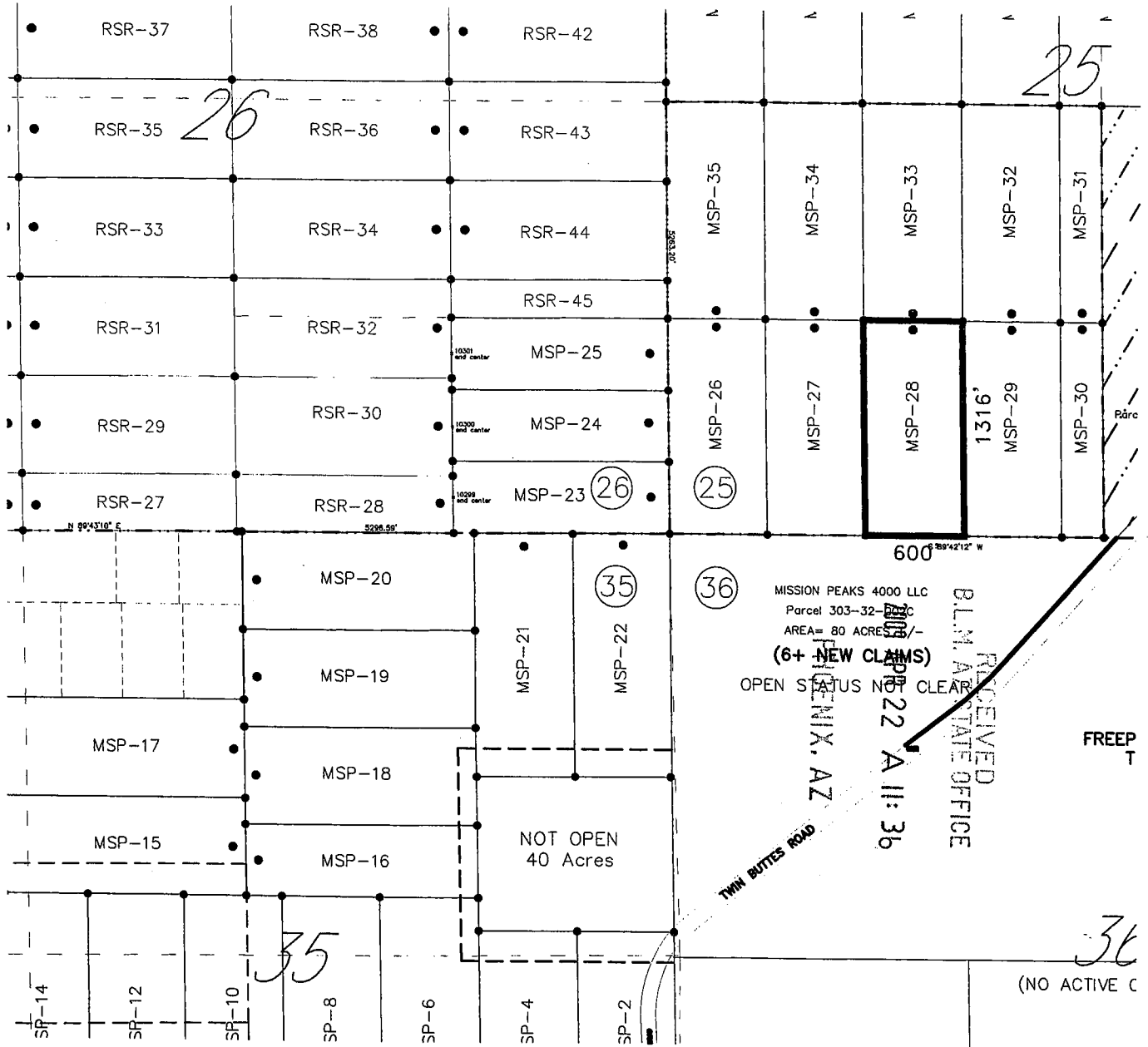
2009 APR 22 A 11: 36

RECEIVED
B.L.M. AZ STATE OFFICE

A2A 34977 NOTL

AMB 396536

LODE MINING CLAIM MAP



SCALE: 1" = 1000'

MSP-28



1. The location of the claim is in the SW 1/4 of Sec. 25 T.17S., R.12 E., Gila & Salt River Meridian, TWIN BUTTES Mining District, County of PIMA, State of ARIZONA.

2. The location of the claim with reference to a natural object or permanent monument is: the SW corner of the claim is located 6.2 feet North and 1200 feet East from the SW corner of Section 25, T17S, R12E G&SRM, Pima County, Arizona

3. THE TYPE OF MONUMENT USED AT LOCATION POINTS AND CLAIM CORNERS IS:

- = 2" X 2" X 5' WOOD POST.

MP 20090536

NOTICE OF MINING CLAIM

1. TYPE OF NOTICE: Location Amendment Relocation

2. TYPE OF CLAIM: Placer Lode Millsite Tunnelsite

3. The name and address of the Locator is:

Name: FREEPORT McMoRAN SIERRITA, INC.

Address: 6200 WEST DUVAL MINE ROAD

City/State/Zip: GREEN VALLEY, ARIZONA 85622

4. The name of the claim is: MSP-29

5. The date of the location is: 3-26-2009

6. The claim is 1316 feet long and 600 feet wide. This notice of location is posted on the centerline of the claim. The distance from the location monument to the end center of the claim is 50 feet in a NORTHERLY direction and 1266 feet in a SOUTHERLY direction.

7. The general course of the claim is from the NORTH to the SOUTH

8. The location of the claim is in the SW 1/4 of Section 25, Township 17 South Range 12 E, Gila & Salt River Meridian, TWIN BUTTES Mining District, County of PIMA, State of Arizona

9. The type of location monument is A 2"X2"X5' WOOD POST
The types of corner end monuments are 2"X2"X5' WOOD POSTS

10. The location of the claim with reference to a natural object or permanent monument is:
THE SOUTHWEST CORNER of the claim is located 9.3 feet NORTH and 1800 feet EAST from the SOUTHWEST Corner of Section 25, T17 S, R12 E, G&SRM

11. Dated: 3-26-2009

Agent:  SETH JONES

Darling Environmental & Surveying, Ltd.

9040 South Rita Road, Suite 2350

Tucson, AZ 85747

PHOENIX, AZ

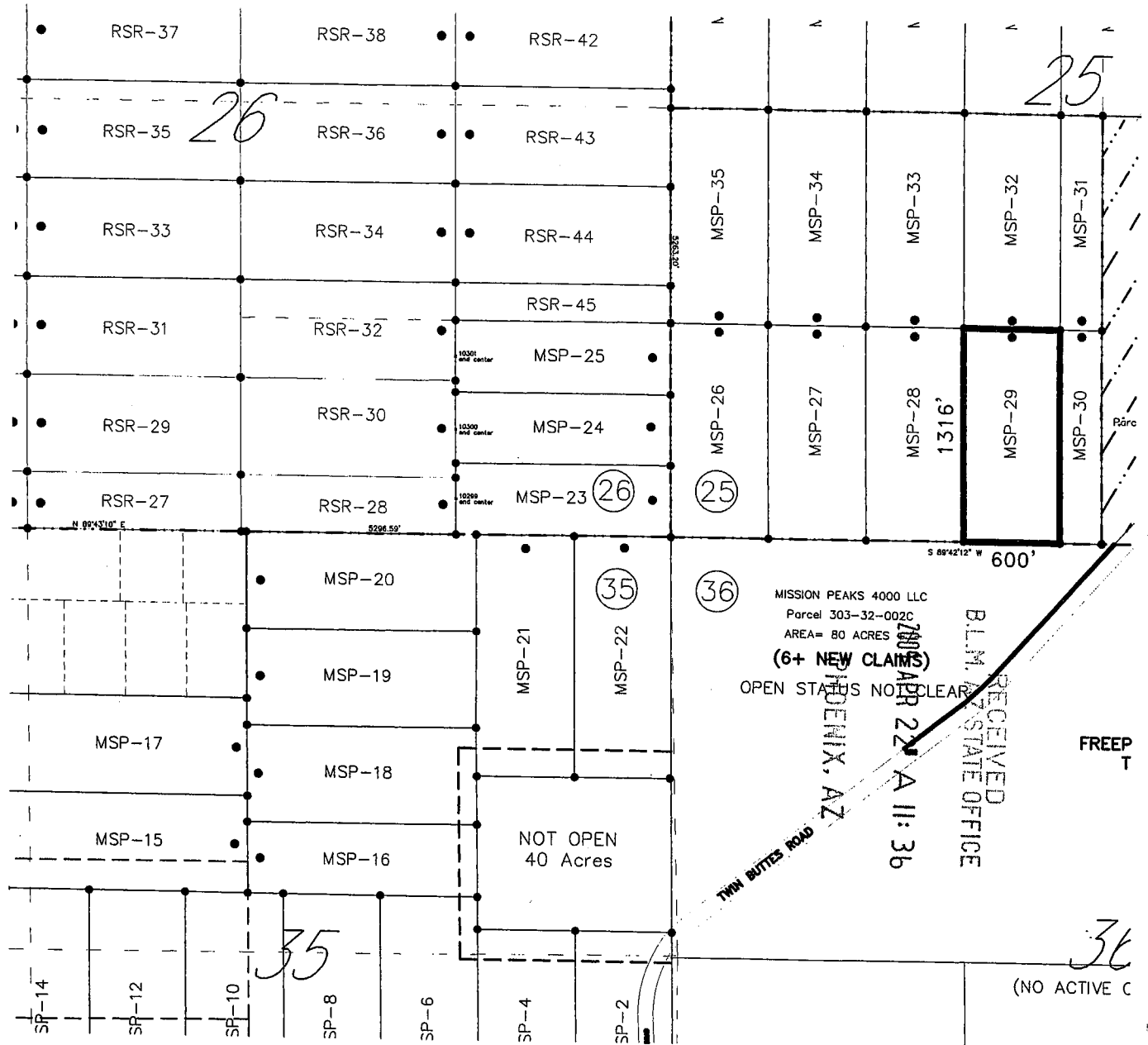
2009 APR 22 A 11: 36

RECEIVED
B.L.M. AZ STATE OFFICE

AZA 84977 NOTL

ME 396537

LODE MINING CLAIM MAP



SCALE: 1" = 1000'

MSP-29



1. The location of the claim is in the SW 1/4 of Sec. 25 T.17S., R. 12 E., Gila & Salt River Meridian, TWIN BUTTES Mining District, County of PIMA, State of ARIZONA.
2. The location of the claim with reference to a natural object or permanent monument is: the SW corner of the claim is located 9.3 feet North and 1800 feet East from the SW corner of Section 25, T17S, R12E G&SRM, Pima County, Arizona
3. THE TYPE OF MONUMENT USED AT LOCATION POINTS AND CLAIM CORNERS IS:
 - = 2" X 2" X 5' WOOD POST.

RECEIVED
 APR 22 11:36
 BLM STATE OFFICE
 TWIN BUTTES ROAD
 PIMA COUNTY, AZ
 (NO ACTIVE C)

NOTICE OF MINING CLAIM

1. TYPE OF NOTICE: Location Amendment Relocation

2. TYPE OF CLAIM: Placer Lode Millsite Tunnelsite

3. The name and address of the Locator is:

Name: FREEPORT McMoRAN SIERRITA, INC.

Address: 6200 WEST DUVAL MINE ROAD

City/State/Zip: GREEN VALLEY, ARIZONA 85622

4. The name of the claim is: MSP-30

5. The date of the location is: 3-26-2009

6. The claim is 1316 feet long and 258 feet wide. This notice of location is posted on the centerline of the claim. The distance from the location monument to the end center of the claim is 50 feet in a NORTHERLY direction and 1266 feet in a SOUTHERLY direction.

7. The general course of the claim is from the NORTH to the SOUTH

8. The location of the claim is in the SW 1/4 of Section 25, Township 17 South Range 12 E, Gila & Salt River Meridian, TWIN BUTTES Mining District, County of PIMA, State of Arizona

9. The type of location monument is A 2''X2''X5' WOOD POST
The types of corner end monuments are 2''X2''X5' WOOD POSTS

10. The location of the claim with reference to a natural object or permanent monument is: THE SOUTHWEST CORNER of the claim is located 12.4 feet NORTH and 2400 feet EAST from the SOUTHWEST Corner of Section 25, T17 S, R12 E, G&SRM

11. Dated: 3-26-2009

Agent:  SETH JONES

PHOENIX, AZ

Darling Environmental & Surveying, Ltd.
9040 South Rita Road, Suite 2350
Tucson, AZ 85747

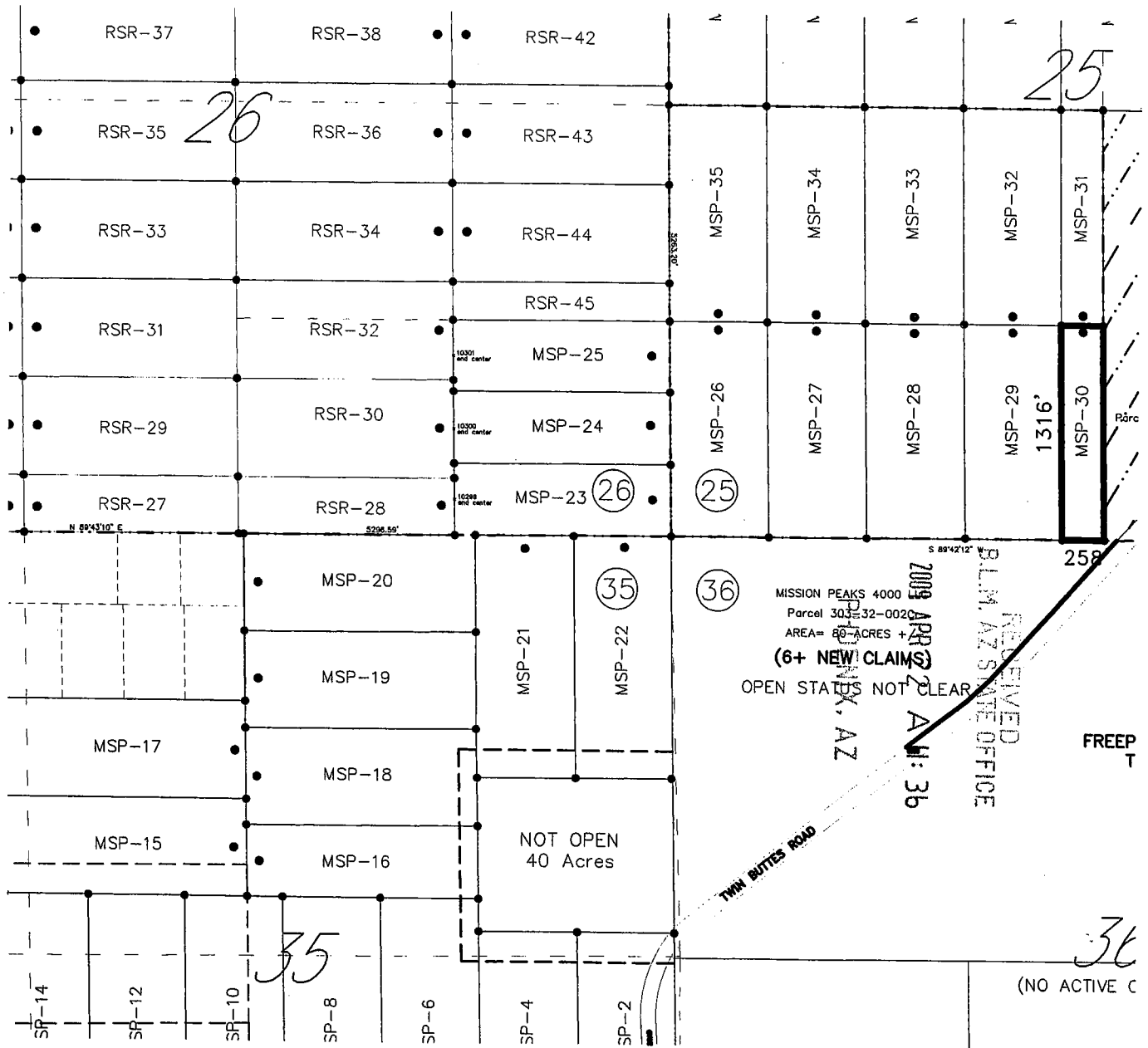
2009 APR 22 A 11:36

RECEIVED
B.L.M. AZ STATE OFFICE

AMC 396538

AZA 34977 1014

LODE MINING CLAIM MAP



SCALE: 1" = 1000'

MSP-30



1. The location of the claim is in the SW 1/4 of Sec. 25 T.17S., R.12 E., Gila & Salt River Meridian, TWIN BUTTES Mining District, County of PIMA, State of ARIZONA.

2. The location of the claim with reference to a natural object or permanent monument is: the SW corner of the claim is located 12.4 feet North and 2400 feet East from the SW corner of Section 25, T17S, R12E G&SRM, Pima County, Arizona

3. THE TYPE OF MONUMENT USED AT LOCATION POINTS AND CLAIM CORNERS IS:

- = 2" X 2" X 5' WOOD POST.

MP 306538

NOTICE OF MINING CLAIM

1. TYPE OF NOTICE: Location Amendment Relocation

2. TYPE OF CLAIM: Placer Lode Millsite Tunnelsite

3. The name and address of the Locator is:

Name: FREEPORT McMoRAN SIERRITA, INC.

Address: 6200 WEST DUVAL MINE ROAD

City/State/Zip: GREEN VALLEY, ARIZONA 85622

4. The name of the claim is: MSP-31

5. The date of the location is: 3-26-2009

6. The claim is 1316 feet long and 258 feet wide. This notice of location is posted on the centerline of the claim. The distance from the location monument to the end center of the claim is 50 feet in a SOUTHERLY direction and 1266 feet in a NORTHERLY direction.

7. The general course of the claim is from the SOUTH to the NORTH

8. The location of the claim is in the SW 1/4 of Section 25, Township 17 South Range 12 E, Gila & Salt River Meridian, TWIN BUTTES Mining District, County of PIMA, State of Arizona

9. The type of location monument is A 2"X2"X5' WOOD POST
The types of corner end monuments are 2"X2"X5' WOOD POSTS

10. The location of the claim with reference to a natural object or permanent monument is:
THE SOUTHWEST CORNER of the claim is located 1328.9 feet NORTH and 2380.9 feet EAST from the SOUTHWEST Corner of Section 25, T17 S, R12 E, G&SRM

11. Dated: 3-26-2009 Agent: [Signature] SETH JONES

2009 APR 22 A 11:37

Darling Environmental & Surveying, Ltd.

9040 South Rita Road, Suite 2350

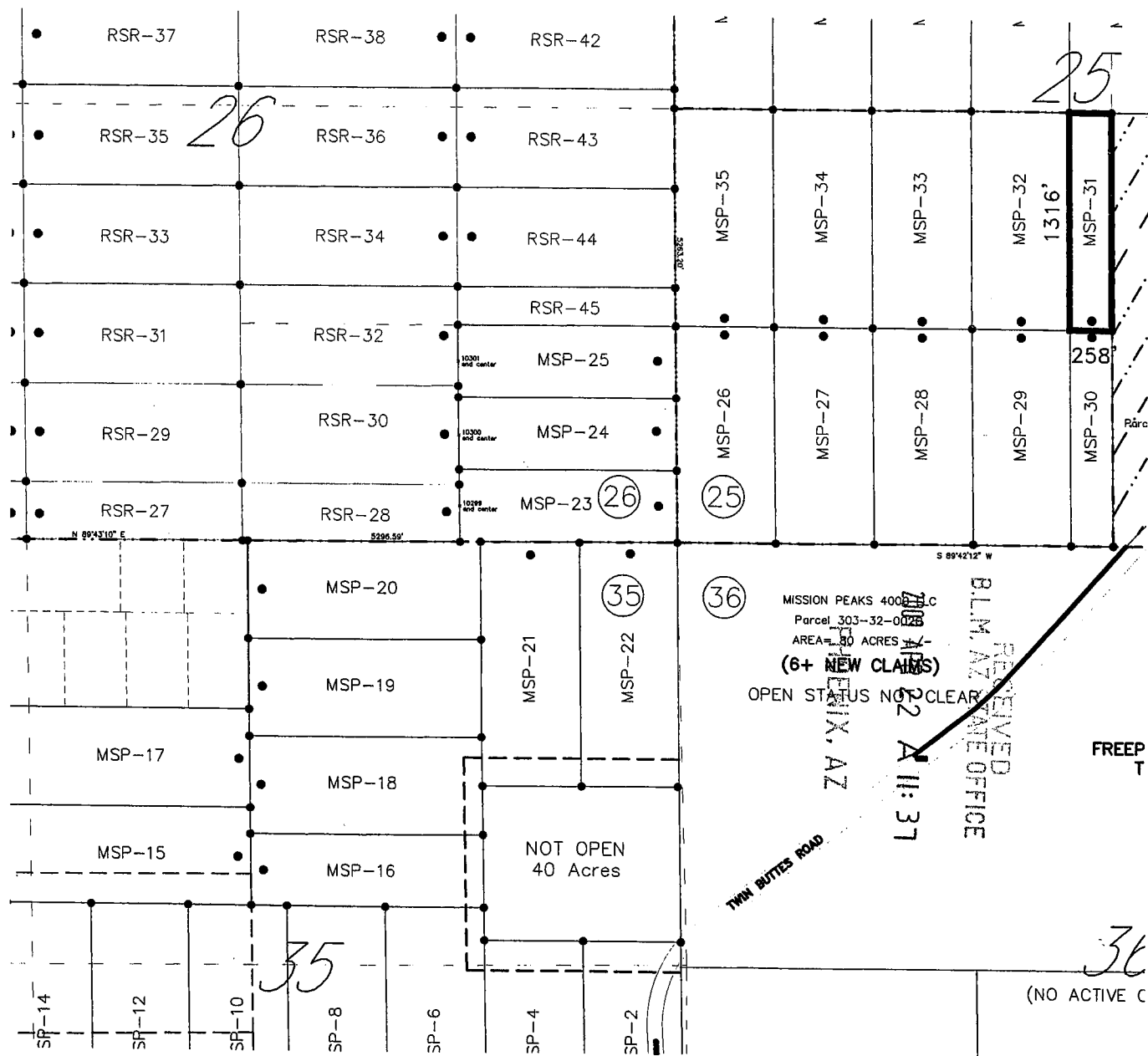
Tucson, AZ 85747

RECEIVED
B.L.M. AZ STATE OFFICE

AZA 34977 No17L

AMC 396539

LODE MINING CLAIM MAP



SCALE: 1" = 1000'

MSP-31



1. The location of the claim is in the SW 1/4 of Sec. 25 T.17S., R.12 E., Gila & Salt River Meridian, TWIN BUTTES Mining District, County of PIMA, State of ARIZONA.

2. The location of the claim with reference to a natural object or permanent monument is: the SW corner of the claim is located 1328.9 feet North and 2380.9 feet East from the SW corner of Section 25, T17S, R12E G&SRM, Pima County, Arizona

3. THE TYPE OF MONUMENT USED AT LOCATION POINTS AND CLAIM CORNERS IS:
 ● = 2" X 2" X 5' WOOD POST.

AMB 396539

NOTICE OF MINING CLAIM

1. TYPE OF NOTICE: Location Amendment Relocation

2. TYPE OF CLAIM: Placer Lode Millsite Tunnelsite

3. The name and address of the Locator is:

Name: FREEPORT McMoRAN SIERRITA, INC.

Address: 6200 WEST DUVAL MINE ROAD

City/State/Zip: GREEN VALLEY, ARIZONA 85622

4. The name of the claim is: MSP-32

5. The date of the location is: 3-26-2009

6. The claim is 1316 feet long and 600 feet wide. This notice of location is posted on the centerline of the claim. The distance from the location monument to the end center of the claim is 50 feet in a SOUTHERLY direction and 1266 feet in a NORTHERLY direction.


7. The general course of the claim is from the SOUTH to the NORTH

8. The location of the claim is in the SW 1/4 of Section 25, Township 17 South Range 12 E, Gila & Salt River Meridian, TWIN BUTTES Mining District, County of PIMA, State of Arizona

9. The type of location monument is A 2"X2"X5' WOOD POST
The types of corner end monuments are 2"X2"X5' WOOD POSTS

10. The location of the claim with reference to a natural object or permanent monument is:
THE SOUTHWEST CORNER of the claim is located 1325.5 feet NORTH and 1780.9 feet EAST from the SOUTHWEST Corner of Section 25, T17 S, R12 E, G&SRM

11. Dated: 3-26-2009

Agent:  SETH JONES
Darling Environmental & Surveying, Ltd.

9040 South Rita Road, Suite 2350
Tucson, AZ 85747

PHOENIX, AZ

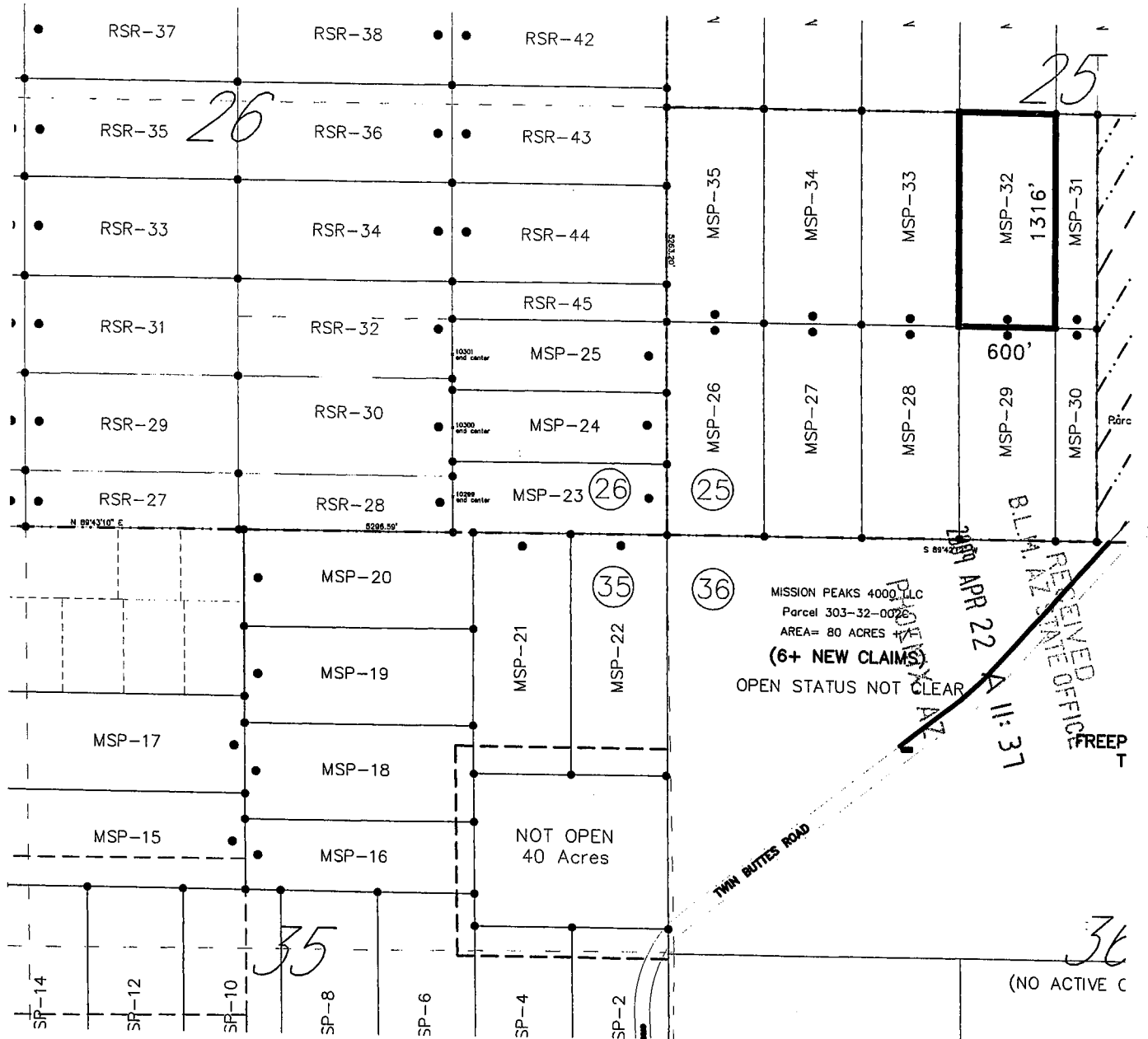
2009 APR 22 A 11: 37

RECEIVED
B.L.M. AZ STATE OFFICE

AZA 34977 NO 172

405 96540

LODE MINING CLAIM MAP



SCALE: 1" = 1000'

MSP-32



1. The location of the claim is in the SW 1/4 of Sec. 25 T.17S., R.12 E., Gila & Salt River Meridian, TWIN BUTTES Mining District, County of PIMA, State of ARIZONA.
2. The location of the claim with reference to a natural object or permanent monument is: the SW corner of the claim is located 1325.5 feet North and 1780.9 feet East from the SW corner of Section 25, T17S, R12E G&SRM, Pima County, Arizona
3. THE TYPE OF MONUMENT USED AT LOCATION POINTS AND CLAIM CORNERS IS:
 - = 2" X 2" X 5' WOOD POST.

MIB 396540

NOTICE OF MINING CLAIM

1. TYPE OF NOTICE: Location Amendment Relocation

2. TYPE OF CLAIM: Placer Lode Millsite Tunnelsite

3. The name and address of the Locator is:

Name: FREEMPORT McMoRAN SIERRITA, INC.

Address: 6200 WEST DUVAL MINE ROAD

City/State/Zip: GREEN VALLEY, ARIZONA 85622

4. The name of the claim is: MSP-33

5. The date of the location is: 3-26-2009

6. The claim is 1316 feet long and 600 feet wide. This notice of location is posted on the centerline of the claim. The distance from the location monument to the end center of the claim is 50 feet in a SOUTHERLY direction and 1266 feet in a NORTHERLY direction.

7. The general course of the claim is from the SOUTH to the NORTH

8. The location of the claim is in the SW 1/4 of Section 25, Township 17 South Range 12 E, Gila & Salt River Meridian, TWIN BUTTES Mining District, County of PIMA, State of Arizona

9. The type of location monument is A 2"X2"X5' WOOD POST
The types of corner end monuments are 2"X2"X5' WOOD POSTS

10. The location of the claim with reference to a natural object or permanent monument is:
THE SOUTHWEST CORNER of the claim is located 1322.2 feet NORTH and 1180.9 feet EAST from the SOUTHWEST Corner of Section 25, T17 S, R12 E, G&SRM

11. Dated: 3-26-2009

Agent:  SETH JONES

Darling Environmental & Surveying, Ltd.
9040 South Rita Road, Suite 2350
Tucson, AZ 85747

PHOENIX, AZ

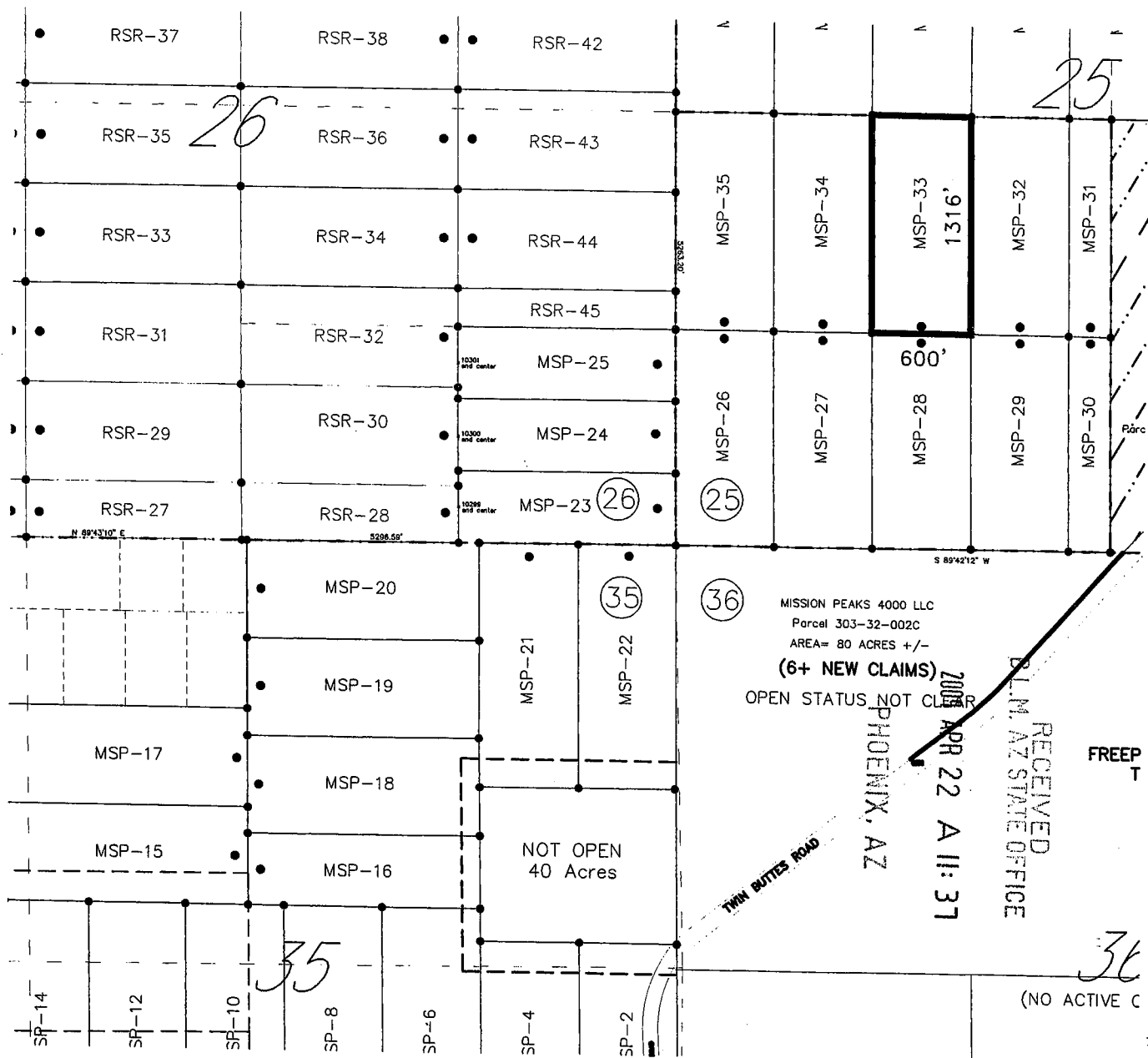
2009 APR 22 A 11: 37

RECEIVED
B.L.M. AZ STATE OFFICE

AZA 34977 NOTL

AMC 396541

LODE MINING CLAIM MAP



SCALE: 1" = 1000'

MSP-33



1. The location of the claim is in the SW 1/4 of Sec. 25 T.17S., R.12 E., Gila & Salt River Meridian, TWIN BUTTES Mining District, County of PIMA, State of ARIZONA.

2. The location of the claim with reference to a natural object or permanent monument is: the SW corner of the claim is located 1322.2 feet North and 1180.9 feet East from the SW corner of Section 25, T17S, R12E G&SRM, Pima County, Arizona

3. THE TYPE OF MONUMENT USED AT LOCATION POINTS AND CLAIM CORNERS IS:
 ● = 2" X 2" X 5' WOOD POST.

APR 29 5 41

NOTICE OF MINING CLAIM

1. TYPE OF NOTICE: Location Amendment Relocation

2. TYPE OF CLAIM: Placer Lode Millsite Tunnelsite

3. The name and address of the Locator is:

Name: FREEPORT McMoRAN SIERRITA, INC.

Address: 6200 WEST DUVAL MINE ROAD

City/State/Zip: GREEN VALLEY, ARIZONA 85622

4. The name of the claim is: MSP-34

5. The date of the location is: 3-26-2009

6. The claim is 1316 feet long and 600 feet wide. This notice of location is posted on the centerline of the claim. The distance from the location monument to the end center of the claim is 50 feet in a SOUTHERLY direction and 1266 feet in a NORTHERLY direction.

7. The general course of the claim is from the SOUTH to the NORTH

8. The location of the claim is in the SW 1/4 of Section 25, Township 17 South Range 12 E, Gila & Salt River Meridian, TWIN BUTTES Mining District, County of PIMA, State of Arizona

9. The type of location monument is A 2"X2"X5' WOOD POST
The types of corner end monuments are 2"X2"X5' WOOD POSTS

10. The location of the claim with reference to a natural object or permanent monument is:
THE SOUTHWEST CORNER of the claim is located 1318.8 feet NORTH and 580.9 feet EAST from the SOUTHWEST Corner of Section 25, T17 S, R12 E, G&SRM

11. Dated: 3-26-2009

Agent:  SETH JONES

Darling Environmental & Surveying, Ltd.

9040 South Rita Road, Suite 2350

Tucson, AZ 85747

PHOENIX, AZ

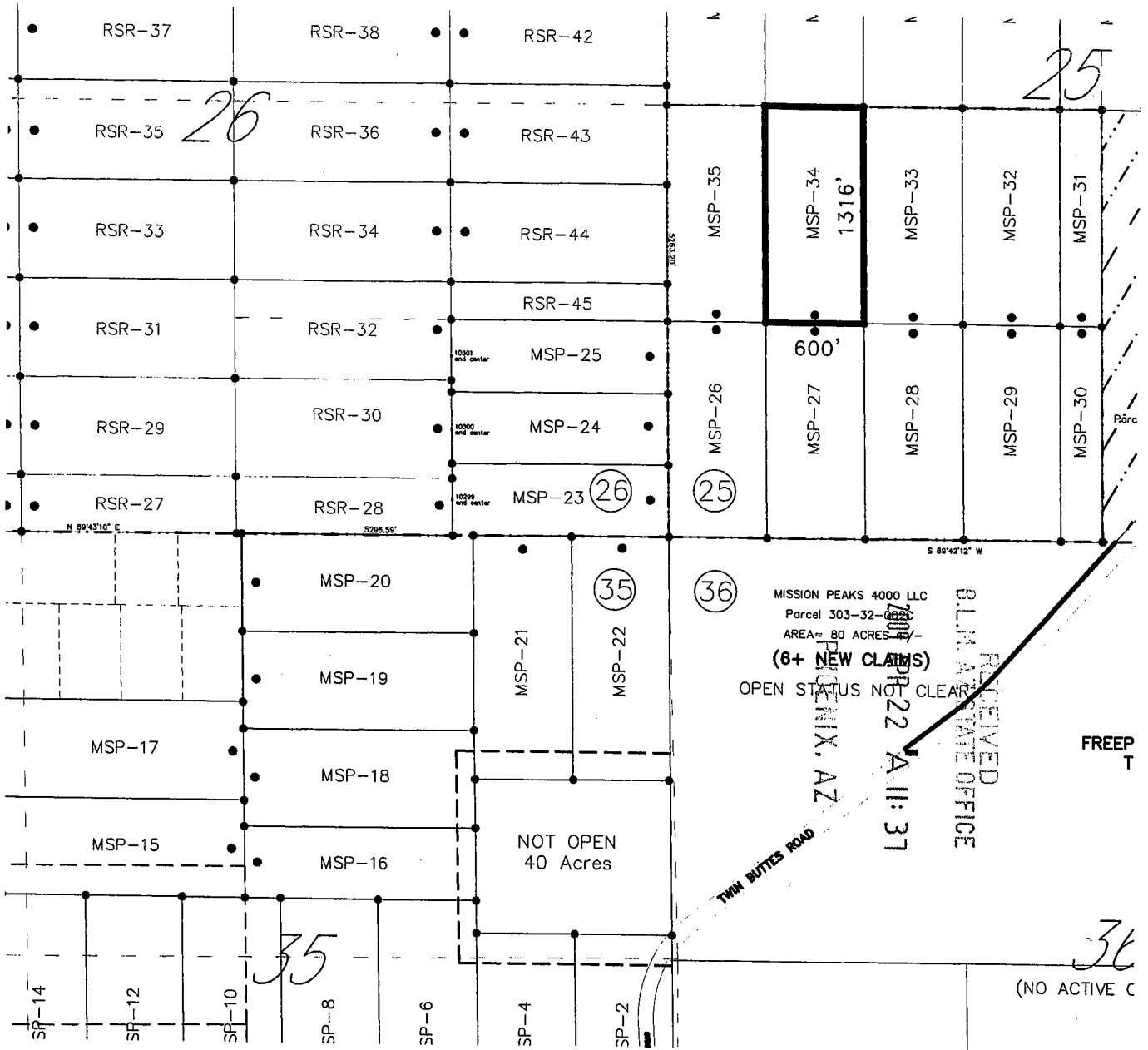
2009 APR 22 A 11: 38

RECEIVED
B.L.M. AZ STATE OFFICE

AZA 34977 NOTL

AMC 396512

LODE MINING CLAIM MAP



SCALE: 1" = 1000'

MSP-34



1. The location of the claim is in the SW 1/4 of Sec. 25 T. 17S., R. 12 E., Gila & Salt River Meridian, TWIN BUTTES Mining District, County of PIMA, State of ARIZONA.

2. The location of the claim with reference to a natural object or permanent monument is: the SW corner of the claim is located 1318.8 feet North and 580.9 feet East from the SW corner of Section 25, T17S, R12E G&SRM, Pima County, Arizona

3. THE TYPE OF MONUMENT USED AT LOCATION POINTS AND CLAIM CORNERS IS:
 ● = 2" X 2" X 5' WOOD POST.

APR 20 11 51 2

NOTICE OF MINING CLAIM

- 1. TYPE OF NOTICE: Location Amendment Relocation
- 2. TYPE OF CLAIM: Placer Lode Millsite Tunnelsite

3. The name and address of the Locator is:

Name: FREEPORT McMoRAN SIERRITA, INC.

Address: 6200 WEST DUVAL MINE ROAD

City/State/Zip: GREEN VALLEY, ARIZONA 85622

4. The name of the claim is: MSP-35

5. The date of the location is: 3-26-2009


6. The claim is 1316 feet long and 600 feet wide. This notice of location is posted on the centerline of the claim. The distance from the location monument to the end center of the claim is 50 feet in a SOUTHERLY direction and 1266 feet in a NORTHERLY direction.

7. The general course of the claim is from the SOUTH to the NORTH

8. The location of the claim is in the SW 1/4 of Section 25, Township 17 South Range 12 E, Gila & Salt River Meridian, TWIN BUTTES Mining District, County of PIMA, State of Arizona

9. The type of location monument is A 2"X2"X5' WOOD POST
The types of corner end monuments are 2"X2"X5' WOOD POSTS

10. The location of the claim with reference to a natural object or permanent monument is:
THE SOUTHWEST CORNER of the claim is located 1316 feet NORTH and 19.1 feet WEST from the SOUTHWEST Corner of Section 25, T17 S, R12 E, G&SRM

11. Dated: 3-26-2009 Agent:  SETH JONES

Darling Environmental & Surveying, Ltd.
9040 South Rita Road, Suite 2350
Tucson, AZ 85747

PHOENIX, AZ
2009 APR 22 A 11:38
RECEIVED
B.L.M. AZ STATE OFFICE

AZA 34977 No 17L

AMP 3965113

NOTICE OF MINING CLAIM

1. TYPE OF NOTICE: Location Amendment Relocation

2. TYPE OF CLAIM: Placer Lode Millsite Tunnelsite

3. The name and address of the Locator is:

Name: FREEPORT McMoRAN SIERRITA, INC.

Address: 6200 WEST DUVAL MINE ROAD

City/State/Zip: GREEN VALLEY, ARIZONA 85622

4. The name of the claim is: MSP-36

5. The date of the location is: 3/30/09

6. The claim is 1316 feet long and 600 feet wide. This notice of location is posted on the centerline of the claim. The distance from the location monument to the end center of the claim is 50 feet in a NORTHERLY direction and 1266 feet in a SOUTHERLY direction.

7. The general course of the claim is from the NORTH to the SOUTH

8. The location of the claim is in the NW 1/4 of Section 25, Township 17 South Range 12 E, Gila & Salt River Meridian, TWIN BUTTES Mining District, County of PIMA, State of Arizona

9. The type of location monument is A 2''X2''X5' WOOD POST
The types of corner end monuments are 2''X2''X5' WOOD POSTS

10. The location of the claim with reference to a natural object or permanent monument is:
THE NORTHWEST CORNER of the claim is located 1316 feet SOUTH and 19.3 feet EAST from the NORTHWEST Corner of Section 25, T17 S, R12 E, G&SRM

11. Dated: 3/30/09
PHOENIX, AZ

Agent: Brian McLoer

Darling Environmental & Surveying, Ltd.

9040 South Rita Road, Suite 2350

Tucson, AZ 85747

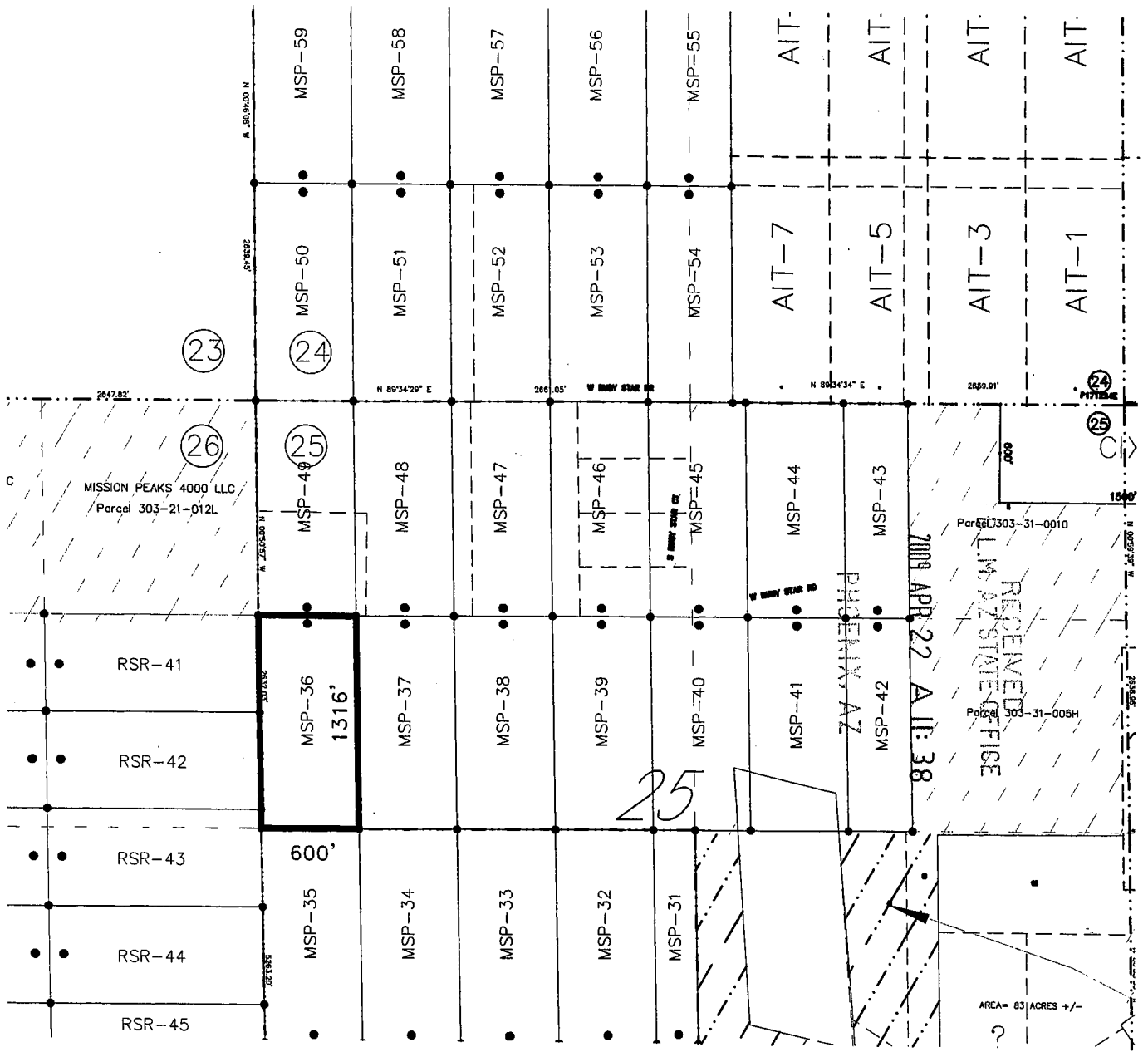
2009 APR 22 A 11:38

RECEIVED
B.L.M. AZ STATE OFFICE

AZA 34976 NO1TK

AMP 296544

LODE MINING CLAIM MAP



SCALE: 1" = 1000'

MSP-36



1. The location of the claim is in the NW 1/4 of Sec. 25 T.17S., R.12 E., Gila & Salt River Meridian, TWIN BUTTES Mining District, County of PIMA, State of ARIZONA.

2. The location of the claim with reference to a natural object or permanent monument is: the NW corner of the claim is located 1316 feet South and 19.3 feet East from the NW corner of Section 25, T17S, R12E G&SRM, Pima County, Arizona

3. THE TYPE OF MONUMENT USED AT LOCATION POINTS AND CLAIM CORNERS IS:

- = 2" X 2" X 5' WOOD POST.

MSP 3065411

NOTICE OF MINING CLAIM

1. TYPE OF NOTICE: Location Amendment Relocation

2. TYPE OF CLAIM: Placer Lode Millsite Tunnelsite

3. The name and address of the Locator is:

Name: FREEPORT McMoRAN SIERRITA, INC.

Address: 6200 WEST DUVAL MINE ROAD

City/State/Zip: GREEN VALLEY, ARIZONA 85622

4. The name of the claim is: MSP-37

5. The date of the location is: 3/30/09

6. The claim is 1316 feet long and 600 feet wide. This notice of location is posted on the centerline of the claim. The distance from the location monument to the end center of the claim is 50 feet in a NORTHERLY direction and 1266 feet in a SOUTHERLY direction.

7. The general course of the claim is from the NORTH to the SOUTH

8. The location of the claim is in the NW 1/4 of Section 25, Township 17 South Range 12 E, Gila & Salt River Meridian, TWIN BUTTES Mining District, County of PIMA, State of Arizona

9. The type of location monument is A 2"X2"X5' WOOD POST
The types of corner end monuments are 2"X2"X5' WOOD POSTS

10. The location of the claim with reference to a natural object or permanent monument is:
THE NORTHWEST CORNER of the claim is located 1311.8 feet SOUTH and 619.3 feet EAST from the NORTHWEST Corner of Section 25, T17 S, R12 E, G&SRM

11. Dated: 3/30/09 Agent: Brian McCloer

Darling Environmental & Surveying, Ltd.
9040 South Rita Road, Suite 2350
Tucson, AZ 85747

PHOENIX, AZ

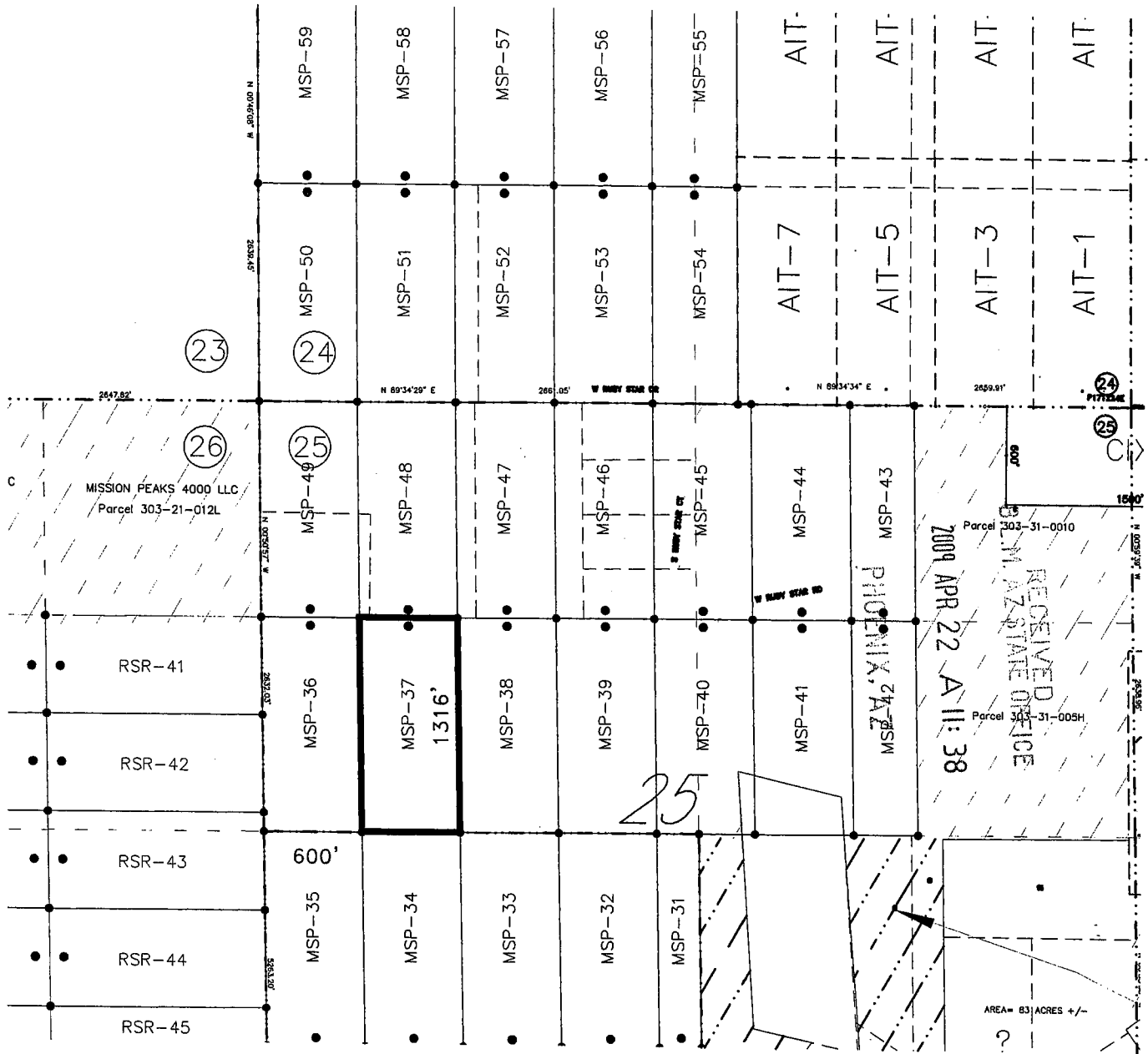
2009 APR 22 A 11: 38

RECEIVED
B.L.M. AZ STATE OFFICE

AZA 34976 NORTH

AMP 396545

LODE MINING CLAIM MAP



SCALE: 1" = 1000'

MSP-37



1. The location of the claim is in the NW 1/4 of Sec. 25 T.17S., R.12 E., Gila & Salt River Meridian, TWIN BUTTES Mining District, County of PIMA, State of ARIZONA.
2. The location of the claim with reference to a natural object or permanent monument is: the NW corner of the claim is located 1311.8 feet South and 619.3 feet East from the NW corner of Section 25, T17S, R12E G&SRM, Pima County, Arizona
3. THE TYPE OF MONUMENT USED AT LOCATION POINTS AND CLAIM CORNERS IS:
 - = 2" X 2" X 5' WOOD POST.

AND 2015-1-5

NOTICE OF MINING CLAIM

- 1. TYPE OF NOTICE: Location Amendment Relocation
- 2. TYPE OF CLAIM: Placer Lode Millsite Tunnelsite

3. The name and address of the Locator is:

Name: FREEPORT McMoRAN SIERRITA, INC.

Address: 6200 WEST DUVAL MINE ROAD

City/State/Zip: GREEN VALLEY, ARIZONA 85622

4. The name of the claim is: MSP-38

5. The date of the location is: 3/30/09

6. The claim is 1316 feet long and 600 feet wide. This notice of location is posted on the centerline of the claim. The distance from the location monument to the end center of the claim is 50 feet in a NORTHERLY direction and 1266 feet in a SOUTHERLY direction.

7. The general course of the claim is from the NORTH to the SOUTH

8. The location of the claim is in the NW 1/4 of Section 25, Township 17 South Range 12 E, Gila & Salt River Meridian, TWIN BUTTES Mining District, County of PIMA, State of Arizona

9. The type of location monument is A 2"X2"X5' WOOD POST
The types of corner end monuments are 2"X2"X5' WOOD POSTS

10. The location of the claim with reference to a natural object or permanent monument is:
THE NORTHWEST CORNER of the claim is located 1307.8 feet SOUTH and 1219.3 feet EAST from the NORTHWEST Corner of Section 25, T17 S, R12 E, G&SRM

11. Dated: 3/30/09 Agent: B. M. L. Brian McIlver

PHOENIX, AZ

Darling Environmental & Surveying, Ltd.

9040 South Rita Road, Suite 2350

Tucson, AZ 85747

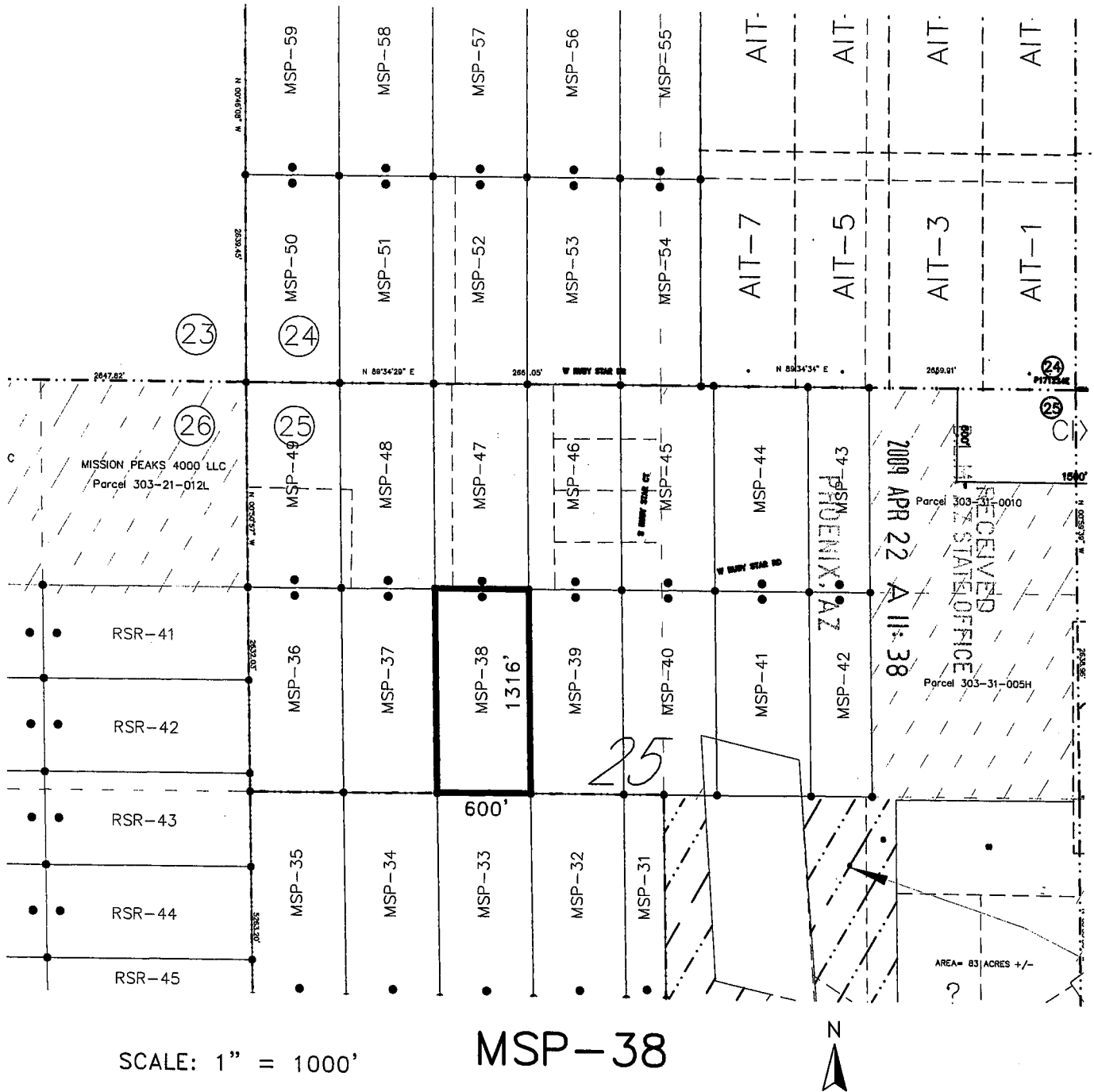
2009 APR 22 A 11:39

RECEIVED B.L.M. AZ STATE OFFICE

AZA 34975 MAIL

AMP 3965116

LODE MINING CLAIM MAP



SCALE: 1" = 1000'

MSP-38



1. The location of the claim is in the NW 1/4 of Sec. 25 T.17S., R.12 E., Gila & Salt River Meridian, TWIN BUTTES Mining District, County of PIMA, State of ARIZONA.
2. The location of the claim with reference to a natural object or permanent monument is: the NW corner of the claim is located 1307.8 feet South and 1219.3 feet East from the NW corner of Section 25, T17S, R12E G&SRM, Pima County, Arizona
3. THE TYPE OF MONUMENT USED AT LOCATION POINTS AND CLAIM CORNERS IS:
 - = 2" X 2" X 5' WOOD POST.

MSP-38

NOTICE OF MINING CLAIM

1. TYPE OF NOTICE: Location Amendment Relocation

2. TYPE OF CLAIM: Placer Lode Millsite Tunnelsite

3. The name and address of the Locator is:

Name: FREEPORT McMoRAN SIERRITA, INC.

Address: 6200 WEST DUVAL MINE ROAD

City/State/Zip: GREEN VALLEY, ARIZONA 85622

4. The name of the claim is: MSP-39

5. The date of the location is: 3/30/09

6. The claim is 1317 feet long and 600 feet wide. This notice of location is posted on the centerline of the claim. The distance from the location monument to the end center of the claim is 50 feet in a NORTHERLY direction and 1267 feet in a SOUTHERLY direction.

7. The general course of the claim is from the NORTH to the SOUTH

8. The location of the claim is in the NW 1/4 of Section 25, Township 17 South Range 12 E, Gila & Salt River Meridian, TWIN BUTTES Mining District, County of PIMA, State of Arizona

9. The type of location monument is A 2"X2"X5' WOOD POST
The types of corner end monuments are 2"X2"X5' WOOD POSTS

10. The location of the claim with reference to a natural object or permanent monument is:
THE NORTHWEST CORNER of the claim is located 1303.8 feet SOUTH and 1819.3 feet EAST from the NORTHWEST Corner of Section 25, T17 S, R12 E, G&SRM

11. Dated: 3/30/09 Agent: Brian McCluer

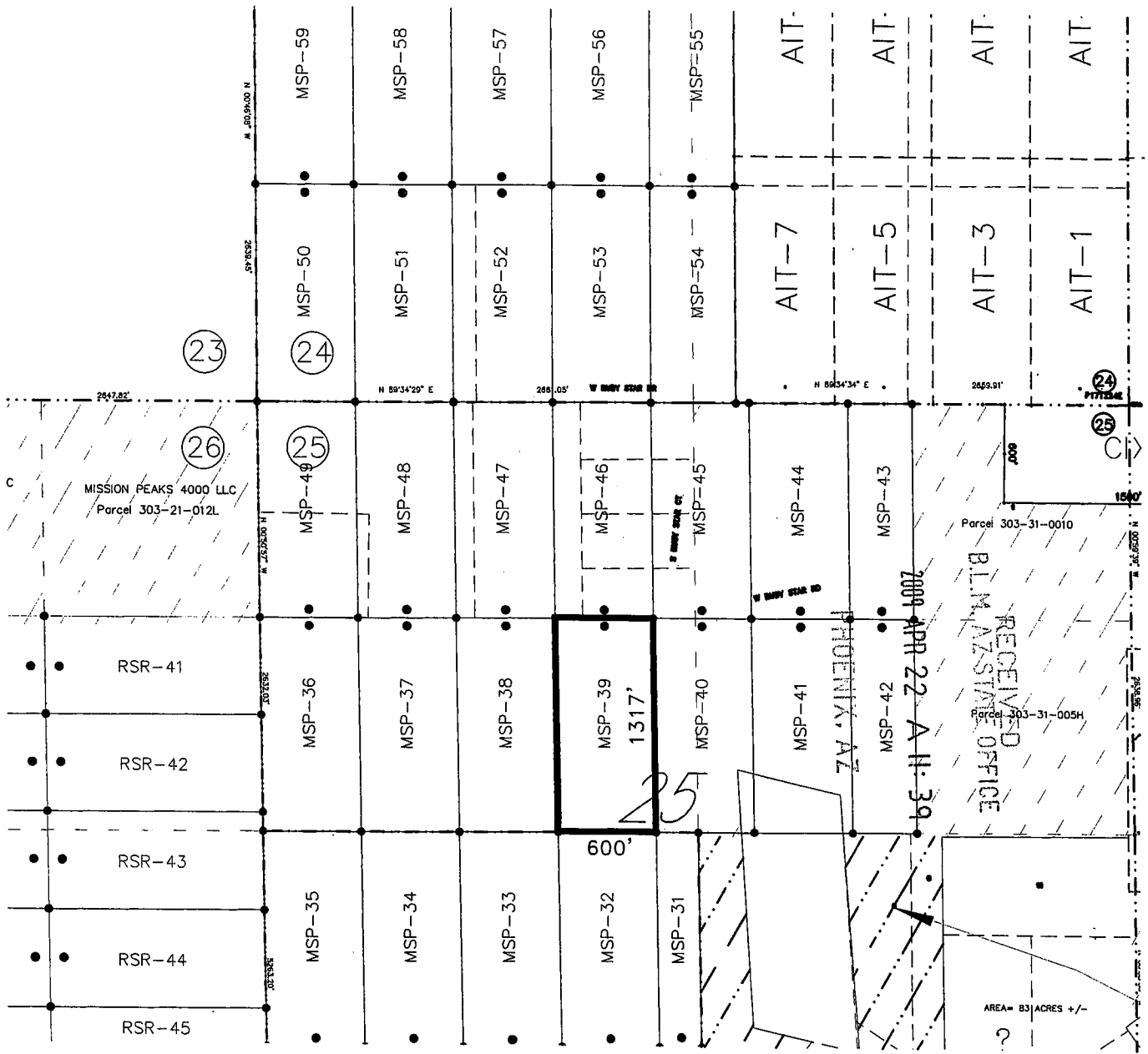
Darling Environmental & Surveying, Ltd.
9040 South Rita Road, Suite 2350
Tucson, AZ 85747

PHOENIX, AZ
2009 APR 22 A 11:39
RECEIVED
B.L.M. AZ STATE OFFICE

AZA 34976 NORTH

4108 396547

LODE MINING CLAIM MAP



SCALE: 1" = 1000'

MSP-39



1. The location of the claim is in the NW 1/4 of Sec. 25 T.17S., R.12 E., Gila & Salt River Meridian, TWIN BUTTES Mining District, County of PIMA, State of ARIZONA.
2. The location of the claim with reference to a natural object or permanent monument is: the NW corner of the claim is located 1303.8 feet South and 1819.3 feet East from the NW corner of Section 25, T17S, R12E G&SRM, Pima County, Arizona
3. THE TYPE OF MONUMENT USED AT LOCATION POINTS AND CLAIM CORNERS IS:
 - = 2" X 2" X 5' WOOD POST.

2009 APR 22 A.H. 39

RECEIVED
BLM AZ STATE OFFICE

APR 29 5 11 7

NOTICE OF MINING CLAIM

- 1. TYPE OF NOTICE: Location Amendment Relocation
- 2. TYPE OF CLAIM: Placer Lode Millsite Tunnelsite

3. The name and address of the Locator is:

Name: FREEPORT McMoRAN SIERRITA, INC.

Address: 6200 WEST DUVAL MINE ROAD

City/State/Zip: GREEN VALLEY, ARIZONA 85622

4. The name of the claim is: MSP-40

5. The date of the location is: 3/30/09

6. The claim is 1317 feet long and 600 feet wide. This notice of location is posted on the centerline of the claim. The distance from the location monument to the end center of the claim is 50 feet in a NORTHERLY direction and 1267 feet in a SOUTHERLY direction.

7. The general course of the claim is from the NORTH to the SOUTH

8. The location of the claim is in the NW 1/4 & NE 1/4 of Section 25, Township 17 South Range 12 E, Gila & Salt River Meridian, TWIN BUTTES Mining District, County of PIMA, State of Arizona.

9. The type of location monument is A 2"X2"X5' WOOD POST
The types of corner end monuments are 2"X2"X5' WOOD POSTS

10. The location of the claim with reference to a natural object or permanent monument is:
THE NORTHWEST CORNER of the claim is located 1299.7 feet SOUTH and 2419.3 feet EAST from the NORTHWEST Corner of Section 25, T17 S, R12 E, G&SRM

11. Dated: 3/30/09 Agent: Brian M. Cline

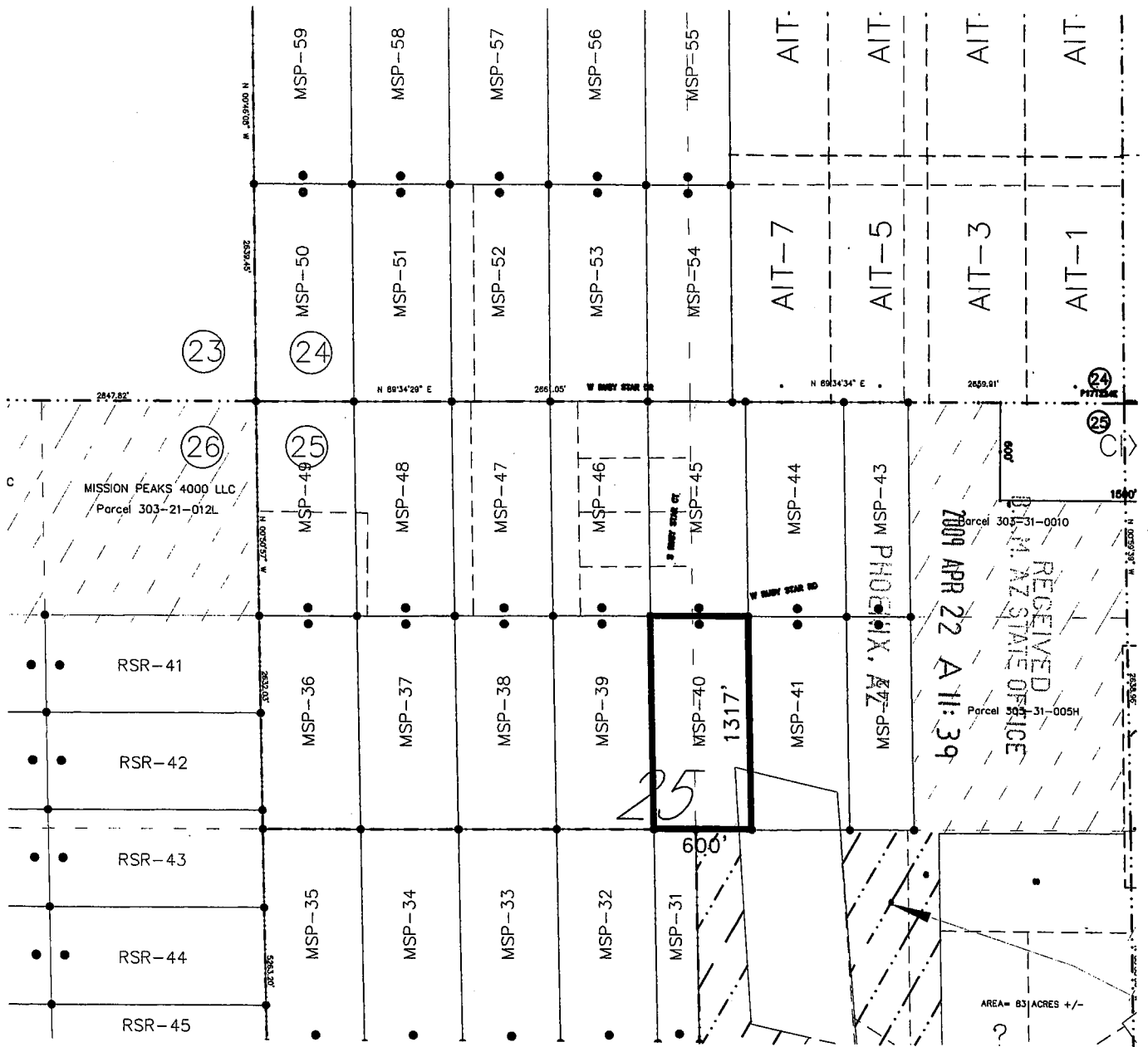
Darling Environmental & Surveying, Ltd.
9040 South Rita Road, Suite 2350
Tucson, AZ 85747

PHOENIX, AZ
2009 APR 22 A 11:39
RECEIVED
B.L.M. AZ STATE OFFICE

AZA 34976 NOTL

AMP 396548

LODE MINING CLAIM MAP



SCALE: 1" = 1000'

MSP-40



1. The location of the claim is in the NW 1/4 & NE 1/4 of Sec. 25 T.17S., R.12 E., Gila & Salt River Meridian, TWIN BUTTES Mining District, County of PIMA, State of ARIZONA.

2. The location of the claim with reference to a natural object or permanent monument is: the NW corner of the claim is located 1299.7 feet South and 2419.3 feet East from the NW corner of Section 25, T17S, R12E G&SRM, Pima County, Arizona

3. THE TYPE OF MONUMENT USED AT LOCATION POINTS AND CLAIM CORNERS IS:

- = 2" X 2" X 5' WOOD POST.

NOTICE OF MINING CLAIM

- 1. TYPE OF NOTICE: Location Amendment Relocation
- 2. TYPE OF CLAIM: Placer Lode Millsite Tunnelsite

3. The name and address of the Locator is:

Name: FREEPORT McMoRAN SIERRITA, INC.

Address: 6200 WEST DUVAL MINE ROAD

City/State/Zip: GREEN VALLEY, ARIZONA 85622

4. The name of the claim is: MSP-41

5. The date of the location is: 3/30/09

6. The claim is 1318 feet long and 600 feet wide. This notice of location is posted on the centerline of the claim. The distance from the location monument to the end center of the claim is 50 feet in a NORTHERLY direction and 1268 feet in a SOUTHERLY direction.

7. The general course of the claim is from the NORTH to the SOUTH

8. The location of the claim is in the NE 1/4 of Section 25, Township 17 South Range 12 E, Gila & Salt River Meridian, TWIN BUTTES Mining District, County of PIMA, State of Arizona

9. The type of location monument is A 2''X2''X5' WOOD POST
The types of corner end monuments are 2''X2''X5' WOOD POSTS

10. The location of the claim with reference to a natural object or permanent monument is:
THE NORTHWEST CORNER of the claim is located 1295.6 feet SOUTH and 3019.3 feet EAST from the NORTHWEST Corner of Section 25, T17 S, R12 E, G&SRM

11. Dated: 3/30/09 Agent: Brian McCher

PHOENIX, AZ

Darling Environmental & Surveying, Ltd.
9040 South Rita Road, Suite 2350
Tucson, AZ 85747

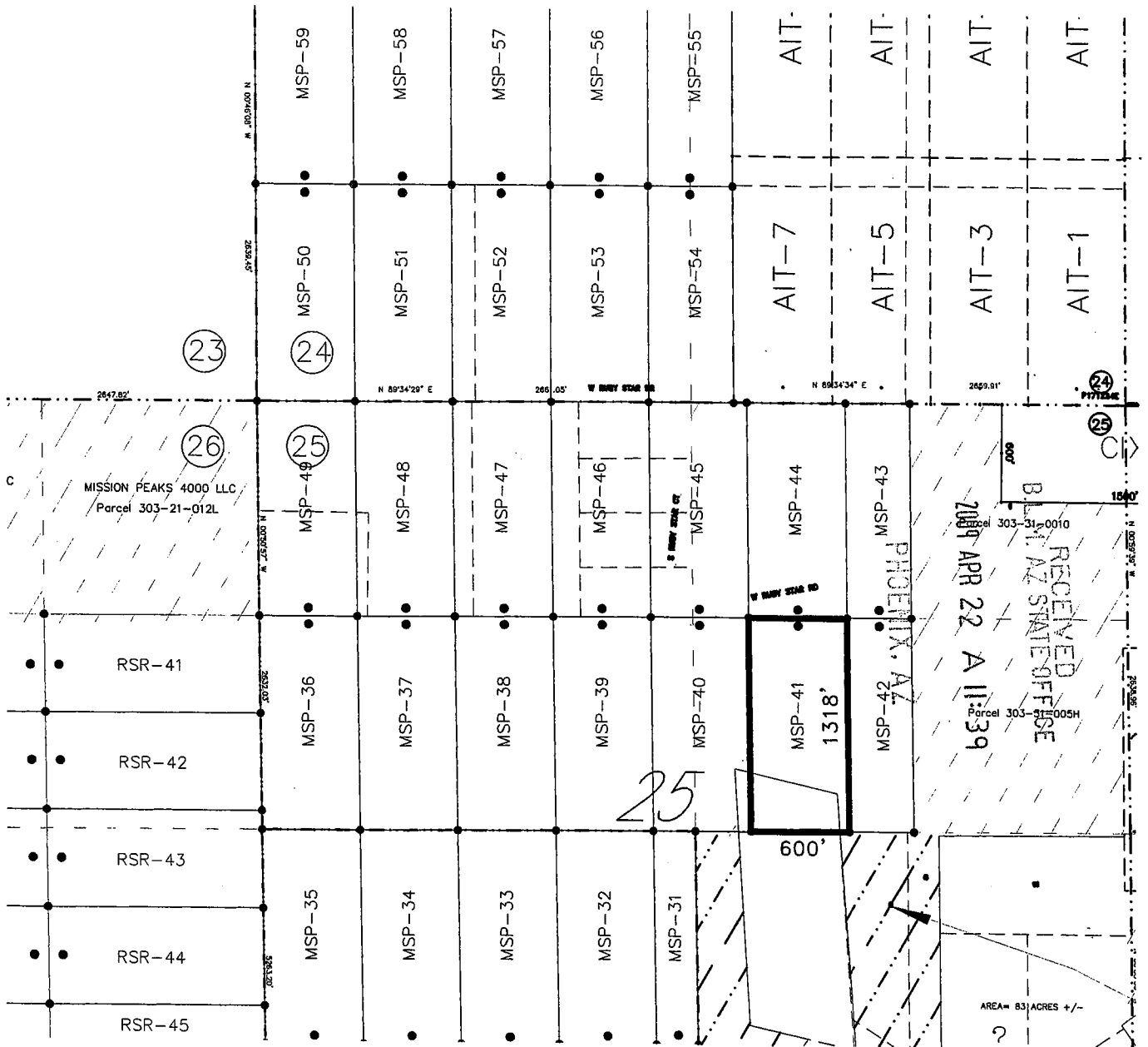
2009 APR 22 A 11: 39

RECEIVED B.L.M. AZ STATE OFFICE

AMC 396519

AZA 34976 N6176

LODE MINING CLAIM MAP



SCALE: 1" = 1000'

MSP-41



1. The location of the claim is in the NE 1/4 of Sec. 25 T.17S., R.12 E., Gila & Salt River Meridian, TWIN BUTTES Mining District, County of PIMA, State of ARIZONA.

2. The location of the claim with reference to a natural object or permanent monument is: the NW corner of the claim is located 1295.6 feet South and 3019.3 feet East from the NW corner of Section 25, T17S, R12E G&SRM, Pima County, Arizona

3. THE TYPE OF MONUMENT USED AT LOCATION POINTS AND CLAIM CORNERS IS:
 ● = 2" X 2" X 5' WOOD POST.

RECEIVED
 BUREAU OF LAND MANAGEMENT
 PHOENIX, AZ
 APR 22 A 11:39
 Parcel 303-31-0010
 Parcel 303-31-005H
 AREA= 83 ACRES +/-

MSP 303 510

NOTICE OF MINING CLAIM

1. TYPE OF NOTICE: Location Amendment Relocation

2. TYPE OF CLAIM: Placer Lode Millsite Tunnelsite

3. The name and address of the Locator is:

Name: FREEPORT McMoRAN SIERRITA, INC.

Address: 6200 WEST DUVAL MINE ROAD

City/State/Zip: GREEN VALLEY, ARIZONA 85622

4. The name of the claim is: MSP-42

5. The date of the location is: 3/30/09

6. The claim is 1318 feet long and 393 feet wide. This notice of location is posted on the centerline of the claim. The distance from the location monument to the end center of the claim is 50 feet in a NORTHERLY direction and 1268 feet in a SOUTHERLY direction.

7. The general course of the claim is from the NORTH to the SOUTH

8. The location of the claim is in the NE 1/4 of Section 25, Township 17 South Range 12 E, Gila & Salt River Meridian, TWIN BUTTES Mining District, County of PIMA, State of Arizona

9. The type of location monument is A 2"X2"X5' WOOD POST
The types of corner end monuments are 2"X2"X5' WOOD POSTS

10. The location of the claim with reference to a natural object or permanent monument is:
THE NORTHWEST CORNER of the claim is located 1291.5 feet SOUTH and 3619.3 feet EAST from the NORTHWEST Corner of Section 25, T17 S, R12 E, G&SRM

11. Dated: 3/30/09 Agent: B. M. C. Brian M. Cliver

Darling Environmental & Surveying, Ltd.
9040 South Rita Road, Suite 2350
Tucson, AZ 85747

PHOENIX, AZ

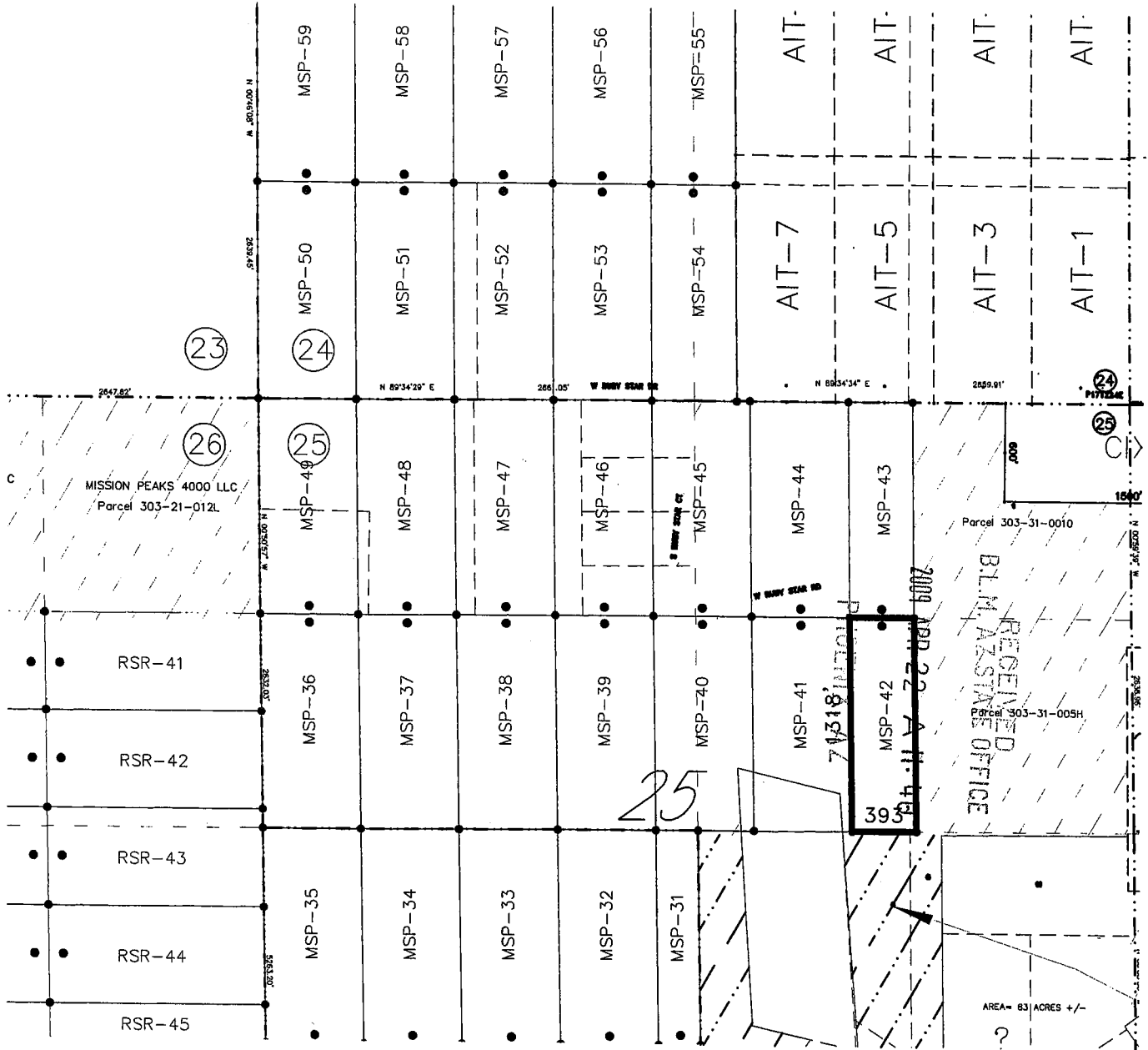
2009 APR 22 A 11:40

RECEIVED
B.L.M. AZ STATE OFFICE

A2A 34976 NOTL

AMP 396550

LODE MINING CLAIM MAP



SCALE: 1" = 1000'

MSP-42



1. The location of the claim is in the NE 1/4 of Sec. 25 T.17S., R.12 E., Gila & Salt River Meridian, TWIN BUTTES Mining District, County of PIMA, State of ARIZONA.

2. The location of the claim with reference to a natural object or permanent monument is: the NW corner of the claim is located 1291.5 feet South and 3619.3 feet East from the NW corner of Section 25, T17S, R12E G&SRM, Pima County, Arizona

3. THE TYPE OF MONUMENT USED AT LOCATION POINTS AND CLAIM CORNERS IS:
 ● = 2" X 2" X 5' WOOD POST.

MP 296550

NOTICE OF MINING CLAIM

1. TYPE OF NOTICE: Location Amendment Relocation

2. TYPE OF CLAIM: Placer Lode Millsite Tunnelsite

3. The name and address of the Locator is:

Name: FREEPORT McMoRAN SIERRITA, INC.

Address: 6200 WEST DUVAL MINE ROAD

City/State/Zip: GREEN VALLEY, ARIZONA 85622

4. The name of the claim is: MSP-43

5. The date of the location is: 3/30/09

6. The claim is 1317 feet long and 392 feet wide. This notice of location is posted on the centerline of the claim. The distance from the location monument to the end center of the claim is 50 feet in a SOUTHERLY direction and 1267 feet in a NORTHERLY direction.

7. The general course of the claim is from the SOUTH to the NORTH

8. The location of the claim is in the NE 1/4 of Section 25, Township 17 South Range 12 E, Gila & Salt River Meridian, TWIN BUTTES Mining District, County of PIMA, State of Arizona

9. The type of location monument is A 2"X2"X5' WOOD POST
The types of corner end monuments are 2"X2"X5' WOOD POSTS

10. The location of the claim with reference to a natural object or permanent monument is:
THE SOUTHWEST CORNER of the claim is located 1291.5 feet SOUTH and 3619.3 feet EAST from the NORTHWEST Corner of Section 25, T17 S, R12 E, G&SRM

11. Dated: 3/30/09 Agent: B. M. C. Brian McCluer

Darling Environmental & Surveying, Ltd.

9040 South Rita Road, Suite 2350

Tucson, AZ 85747

PHOENIX, AZ

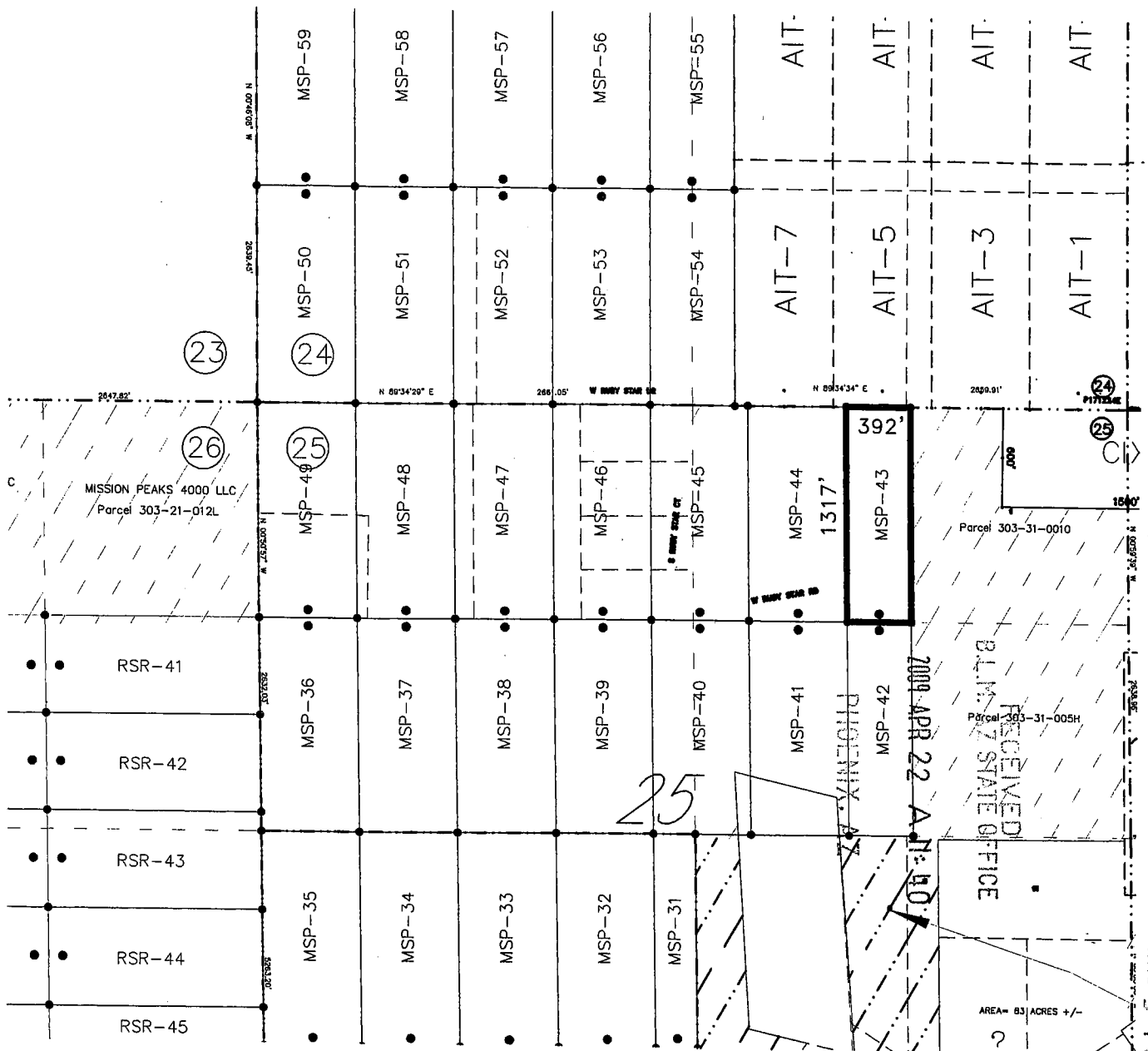
2009 APR 22 A 11:40

RECEIVED B.L.M. AZ STATE OFFICE

AZA 3495 NOTL

AMC 396551

LODE MINING CLAIM MAP



SCALE: 1" = 1000'

MSP-43



1. The location of the claim is in the NE 1/4 of Sec. 25 T.17S., R.12 E., Gila & Salt River Meridian, TWIN BUTTES Mining District, County of PIMA, State of ARIZONA.

2. The location of the claim with reference to a natural object or permanent monument is: the SW corner of the claim is located 1291.5 feet South and 3619.3 feet East from the NW corner of Section 25, T17S, R12E G&SRM, Pima County, Arizona

3. THE TYPE OF MONUMENT USED AT LOCATION POINTS AND CLAIM CORNERS IS:
 ● = 2" X 2" X 5' WOOD POST.

RECEIVED
 BLM, AZ STATE OFFICE
 2009 APR 22 A.M. 10:40

AND 396551

NOTICE OF MINING CLAIM

- 1. TYPE OF NOTICE: Location Amendment Relocation
- 2. TYPE OF CLAIM: Placer Lode Millsite Tunnelsite

3. The name and address of the Locator is:

Name: FREEPORT McMoRAN SIERRITA, INC.

Address: 6200 WEST DUVAL MINE ROAD

City/State/Zip: GREEN VALLEY, ARIZONA 85622

4. The name of the claim is: MSP-44

5. The date of the location is: 3/30/09

6. The claim is 1317 feet long and 600 feet wide. This notice of location is posted on the centerline of the claim. The distance from the location monument to the end center of the claim is 50 feet in a SOUTHERLY direction and 1267 feet in a NORTHERLY direction.

7. The general course of the claim is from the SOUTH to the NORTH

8. The location of the claim is in the NE 1/4 of Section 25, Township 17 South Range 12 E, Gila & Salt River Meridian, TWIN BUTTES Mining District, County of PIMA, State of Arizona

9. The type of location monument is A 2"X2"X5' WOOD POST
The types of corner end monuments are 2"X2"X5' WOOD POSTS

10. The location of the claim with reference to a natural object or permanent monument is:
THE SOUTHWEST CORNER of the claim is located 1295.6 feet SOUTH and 3019.3 feet EAST from the NORTHWEST Corner of Section 25, T17 S, R12 E, G&SRM

11. Dated: 3/30/09 Agent: B. M. L. Brian McClure

Darling Environmental & Surveying, Ltd.
9040 South Rita Road, Suite 2350
Tucson, AZ 85747

PHOENIX, AZ

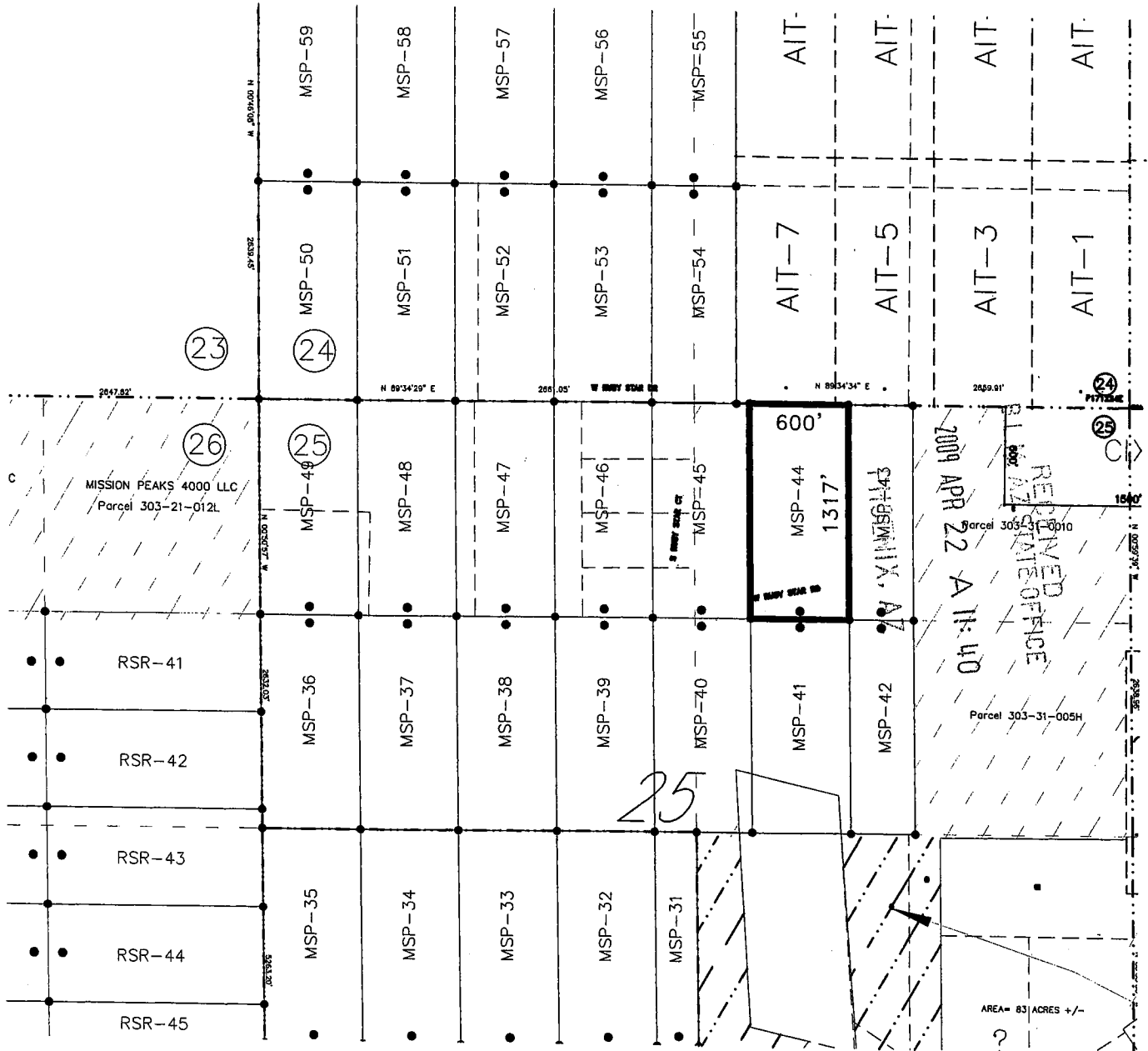
2009 APR 22 A 11:40

B.L.M. AZ STATE OFFICE

A2A 3495 NOTL

AMC 396552

LODE MINING CLAIM MAP



SCALE: 1" = 1000'

MSP-44



1. The location of the claim is in the NE 1/4 of Sec. 25 T.17S., R.12 E., Gila & Salt River Meridian, TWIN BUTTES Mining District, County of PIMA, State of ARIZONA.
2. The location of the claim with reference to a natural object or permanent monument is: the SW corner of the claim is located 1295.6 feet South and 3019.3 feet East from the NW corner of Section 25, T17S, R12E G&SRM, Pima County, Arizona
3. THE TYPE OF MONUMENT USED AT LOCATION POINTS AND CLAIM CORNERS IS:
 - = 2" X 2" X 5' WOOD POST.

MP 305557

NOTICE OF MINING CLAIM

- 1. TYPE OF NOTICE: X Location Amendment Relocation
2. TYPE OF CLAIM: Placer X Lode Millsite Tunnelsite

3. The name and address of the Locator is:

Name: FREEPORT McMoRAN SIERRITA, INC.
Address: 6200 WEST DUVAL MINE ROAD
City/State/Zip: GREEN VALLEY, ARIZONA 85622

4. The name of the claim is: MSP-45

5. The date of the location is: 3/30/09

6. The claim is 1317 feet long and 600 feet wide. This notice of location is posted on the centerline of the claim. The distance from the location monument to the end center of the claim is 50 feet in a SOUTHERLY direction and 1267 feet in a NORTHERLY direction.

7. The general course of the claim is from the SOUTH to the NORTH

8. The location of the claim is in the NE 1/4 & NW 1/4 of Section 25, Township 17 South Range 12 E, Gila & Salt River Meridian, TWIN BUTTES Mining District, County of PIMA, State of Arizona.

9. The type of location monument is A 2''X2''X5' WOOD POST
The types of corner end monuments are 2''X2''X5' WOOD POSTS

10. The location of the claim with reference to a natural object or permanent monument is: THE SOUTHWEST CORNER of the claim is located 1299.7 feet SOUTH and 2419.3 feet EAST from the NORTHWEST Corner of Section 25, T17 S, R12 E, G&SRM

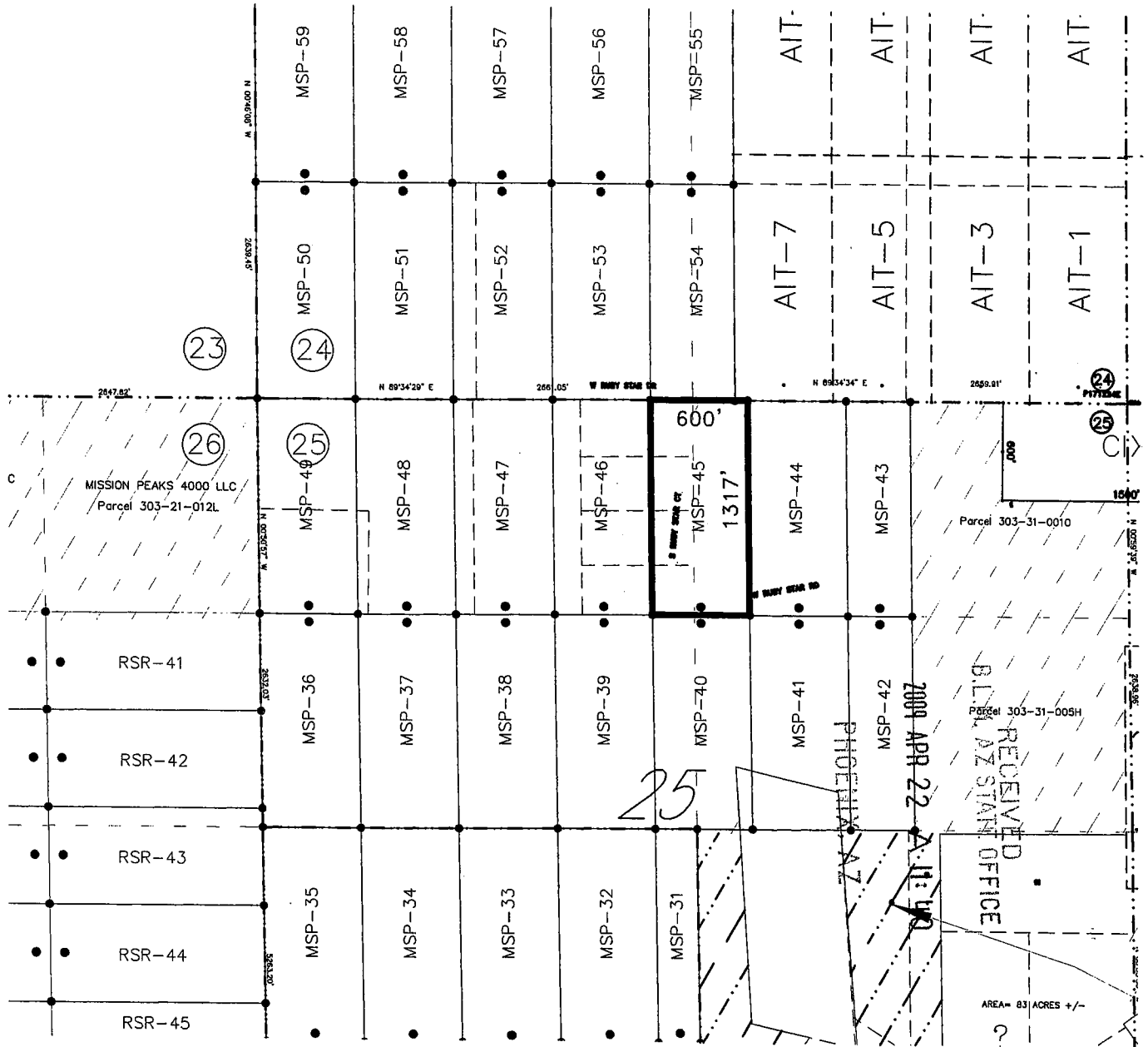
11. Dated: 3/30/09 Agent: Brian McClue

Darling Environmental & Surveying, Ltd.
9040 South Rita Road, Suite 2350
Tucson, AZ 85747

PHOENIX, AZ
2009 APR 22 A 11:40
RECEIVED
B.L.M. AZ STATE OFFICE

ANG 396553
AZA 34975 NOTL

LODE MINING CLAIM MAP



SCALE: 1" = 1000'

MSP-45



1. The location of the claim is in the NE 1/4 & NW 1/4 of Sec. 25 T.17S., R.12 E., Gila & Salt River Meridian, TWIN BUTTES Mining District, County of PIMA, State of ARIZONA.

2. The location of the claim with reference to a natural object or permanent monument is: the SW corner of the claim is located 1299.7 feet South and 2419.3 feet East from the NW corner of Section 25, T17S, R12E G&SRM, Pima County, Arizona

3. THE TYPE OF MONUMENT USED AT LOCATION POINTS AND CLAIM CORNERS IS:
 ● = 2" X 2" X 5' WOOD POST.

MSP-45

NOTICE OF MINING CLAIM

1. TYPE OF NOTICE: Location Amendment Relocation

2. TYPE OF CLAIM: Placer Lode Millsite Tunnelsite

3. The name and address of the Locator is:

Name: FREEMPORT McMoRAN SIERRITA, INC.

Address: 6200 WEST DUVAL MINE ROAD

City/State/Zip: GREEN VALLEY, ARIZONA 85622

4. The name of the claim is: MSP-46

5. The date of the location is: 3/30/09

6. The claim is 1317 feet long and 600 feet wide. This notice of location is posted on the centerline of the claim. The distance from the location monument to the end center of the claim is 50 feet in a SOUTHERLY direction and 1267 feet in a NORTHERLY direction.

7. The general course of the claim is from the SOUTH to the NORTH

8. The location of the claim is in the NW 1/4 of Section 25, Township 17 South Range 12 E, Gila & Salt River Meridian, TWIN BUTTES Mining District, County of PIMA, State of Arizona

9. The type of location monument is A 2"X2"X5' WOOD POST
The types of corner end monuments are 2"X2"X5' WOOD POSTS

10. The location of the claim with reference to a natural object or permanent monument is:
THE SOUTHWEST CORNER of the claim is located 1303.7 feet SOUTH and 1819.3 feet EAST from the NORTHWEST Corner of Section 25, T17 S, R12 E, G&SRM

11. Dated: 3/30/09 Agent: B. M. C. Brian McCluer

Darling Environmental & Surveying, Ltd.
9040 South Rita Road, Suite 2350
Tucson, AZ 85747

PHOENIX, AZ

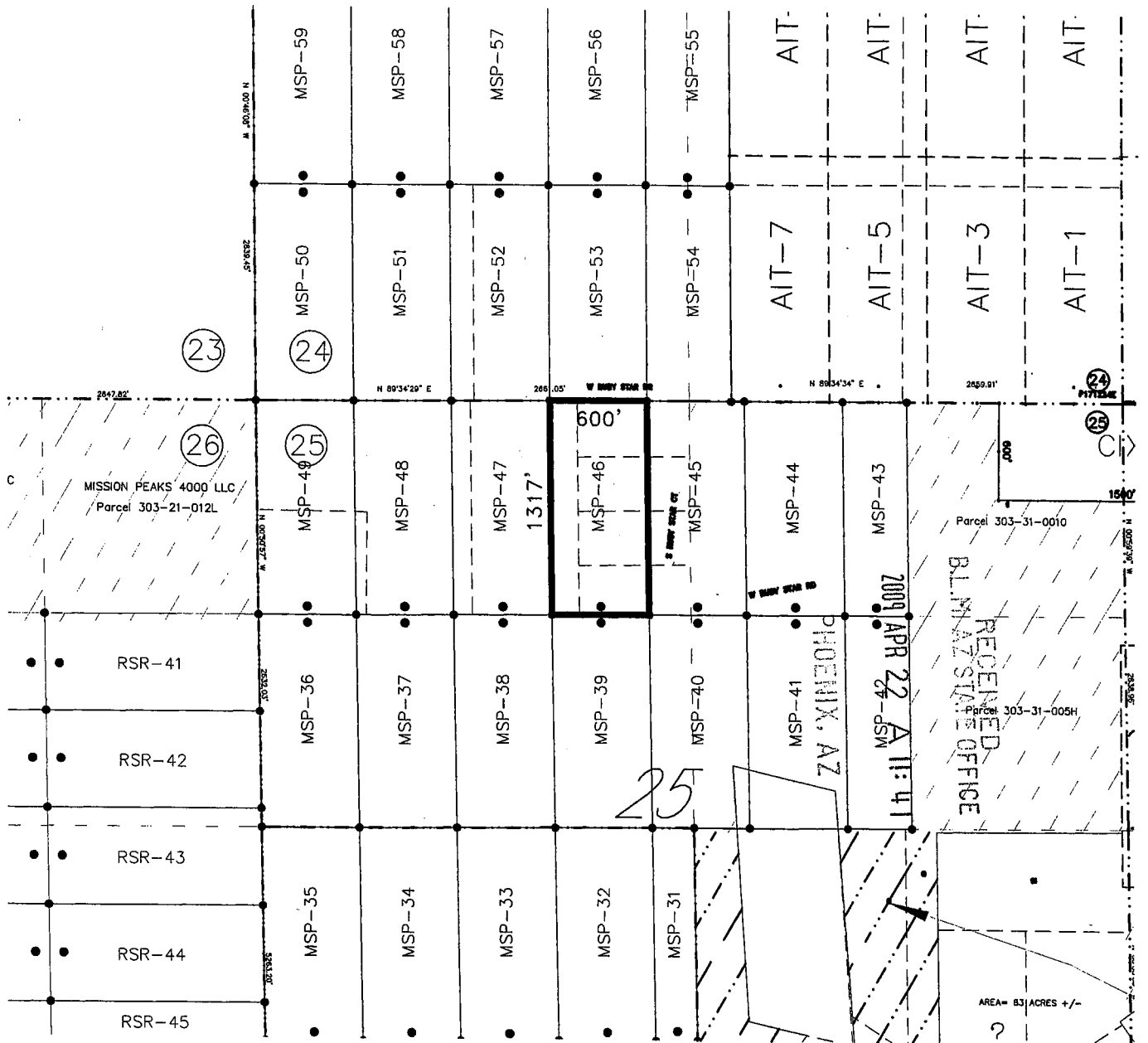
2009 APR 22 11:41

RECEIVED
BLM, AZ STATE OFFICE

A2A 34975 NOTL

AMC 396554

LODE MINING CLAIM MAP



SCALE: 1" = 1000'

MSP-46



1. The location of the claim is in the NW 1/4 of Sec. 25 T.17S., R.12 E., Gila & Salt River Meridian, TWIN BUTTES Mining District, County of PIMA, State of ARIZONA.
2. The location of the claim with reference to a natural object or permanent monument is: the SW corner of the claim is located 1303.7 feet South and 1819.3 feet East from the NW corner of Section 25, T17S, R12E G&SRM, Pima County, Arizona
3. THE TYPE OF MONUMENT USED AT LOCATION POINTS AND CLAIM CORNERS IS:
 - = 2" X 2" X 5' WOOD POST.

AMP 3065511

NOTICE OF MINING CLAIM

1. TYPE OF NOTICE: Location Amendment Relocation

2. TYPE OF CLAIM: Placer Lode Millsite Tunnelsite

3. The name and address of the Locator is:

Name: FREEPORT McMoRAN SIERRITA, INC.

Address: 6200 WEST DUVAL MINE ROAD

City/State/Zip: GREEN VALLEY, ARIZONA 85622

4. The name of the claim is: MSP-47

5. The date of the location is: 3/30/09

6. The claim is 1317 feet long and 600 feet wide. This notice of location is posted on the centerline of the claim. The distance from the location monument to the end center of the claim is 50 feet in a SOUTHERLY direction and 1267 feet in a NORTHERLY direction.

7. The general course of the claim is from the SOUTH to the NORTH

8. The location of the claim is in the NW 1/4 of Section 25, Township 17 South Range 12 E, Gila & Salt River Meridian, TWIN BUTTES Mining District, County of PIMA, State of Arizona

9. The type of location monument is A 2"X2"X5' WOOD POST
The types of corner end monuments are 2"X2"X5' WOOD POSTS

10. The location of the claim with reference to a natural object or permanent monument is:
THE SOUTHWEST CORNER of the claim is located 1307.7 feet SOUTH and 1219.3 feet EAST from the NORTHWEST Corner of Section 25, T17 S, R12 E, G&SRM

11. Dated: 3/30/09 Agent: B. M. L. Brian M'Cluer

Darling Environmental & Surveying, Ltd.

9040 South Rita Road, Suite 2350

Tucson, AZ 85747

PHOENIX, AZ

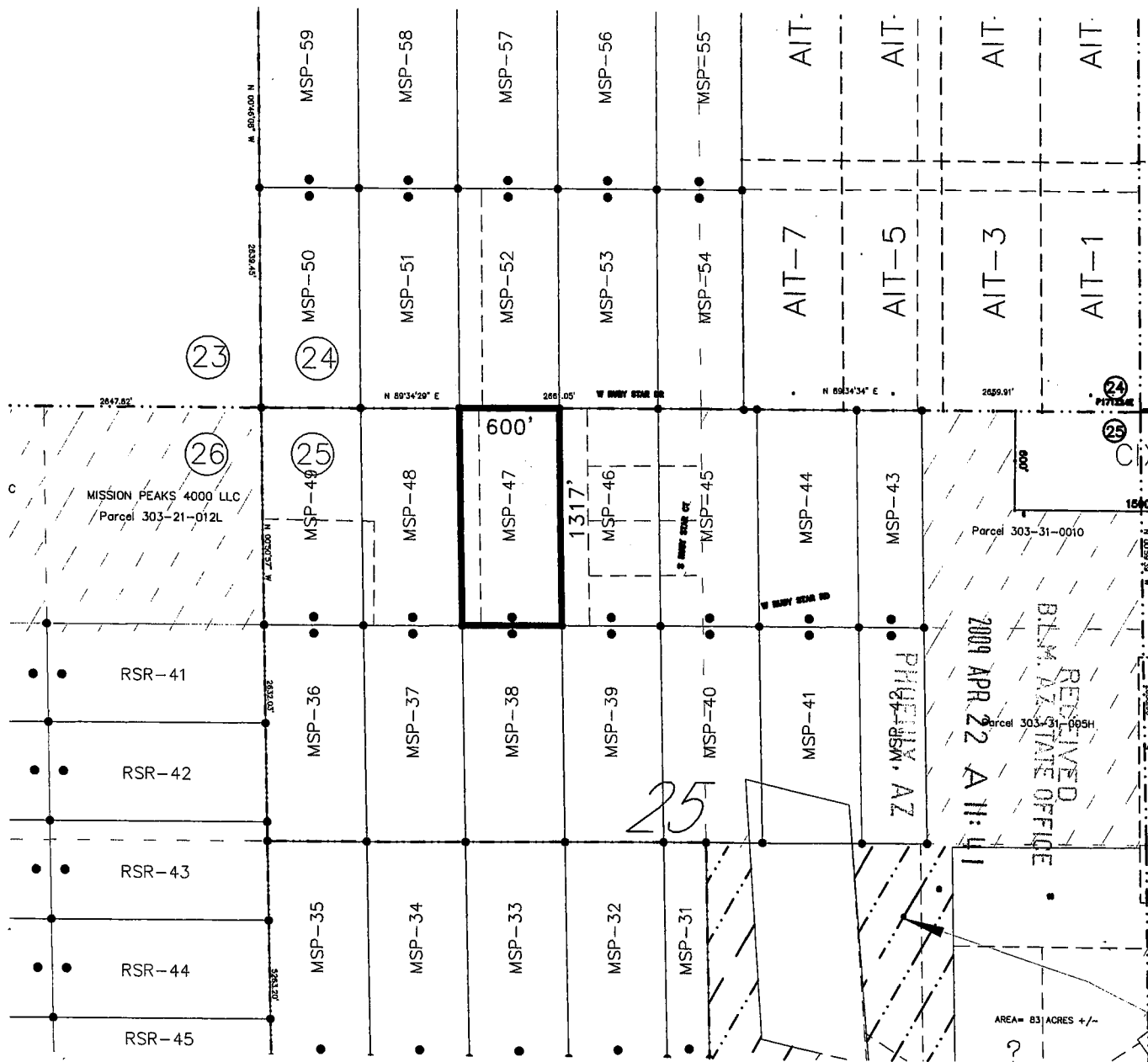
2009 APR 22 11:41

AZA 34975 NORTH

AMC 396555

B.L.M. AZ STATE OFFICE

LODE MINING CLAIM MAP



SCALE: 1" = 1000'

MSP-47



1. The location of the claim is in the NW 1/4 of Sec. 25 T.17S., R.12 E., Gila & Salt River Meridian, TWIN BUTTES Mining District, County of PIMA, State of ARIZONA.
2. The location of the claim with reference to a natural object or permanent monument is: the SW corner of the claim is located 1307.7 feet South and 1219.3 feet East from the NW corner of Section 25, T17S, R12E G&SRM, Pima County, Arizona
3. THE TYPE OF MONUMENT USED AT LOCATION POINTS AND CLAIM CORNERS IS:
 - = 2" X 2" X 5' WOOD POST.

RECEIVED
 BLM DISTRICT OFFICE
 2009 APR 22 A 11:41
 PHOENIX AZ
 Parcel 303-31-005H

AREA= 83 ACRES +/-

APR 29 6 55 55

NOTICE OF MINING CLAIM

- 1. TYPE OF NOTICE: Location Amendment Relocation
- 2. TYPE OF CLAIM: Placer Lode Millsite Tunnelsite

3. The name and address of the Locator is:

Name: FREEPORT McMoRAN SIERRITA, INC.

Address: 6200 WEST DUVAL MINE ROAD

City/State/Zip: GREEN VALLEY, ARIZONA 85622

4. The name of the claim is: MSP-48

5. The date of the location is: 3/30/09

6. The claim is 1317 feet long and 600 feet wide. This notice of location is posted on the centerline of the claim. The distance from the location monument to the end center of the claim is 50 feet in a SOUTHERLY direction and 1267 feet in a NORTHERLY direction.

7. The general course of the claim is from the SOUTH to the NORTH

8. The location of the claim is in the NW 1/4 of Section 25, Township 17 South Range 12 E, Gila & Salt River Meridian, TWIN BUTTES Mining District, County of PIMA, State of Arizona

9. The type of location monument is A 2"X2"X5' WOOD POST
The types of corner end monuments are 2"X2"X5' WOOD POSTS

10. The location of the claim with reference to a natural object or permanent monument is:
THE SOUTHWEST CORNER of the claim is located 1311.8 feet SOUTH and 619.3 feet EAST from the NORTHWEST Corner of Section 25, T17 S, R12 E, G&SRM

11. Dated: 3/30/09 Agent: B. McL Brian McCluer

Darling Environmental & Surveying, Ltd.

9040 South Rita Road, Suite 2350

Tucson, AZ 85747

PHOENIX, AZ

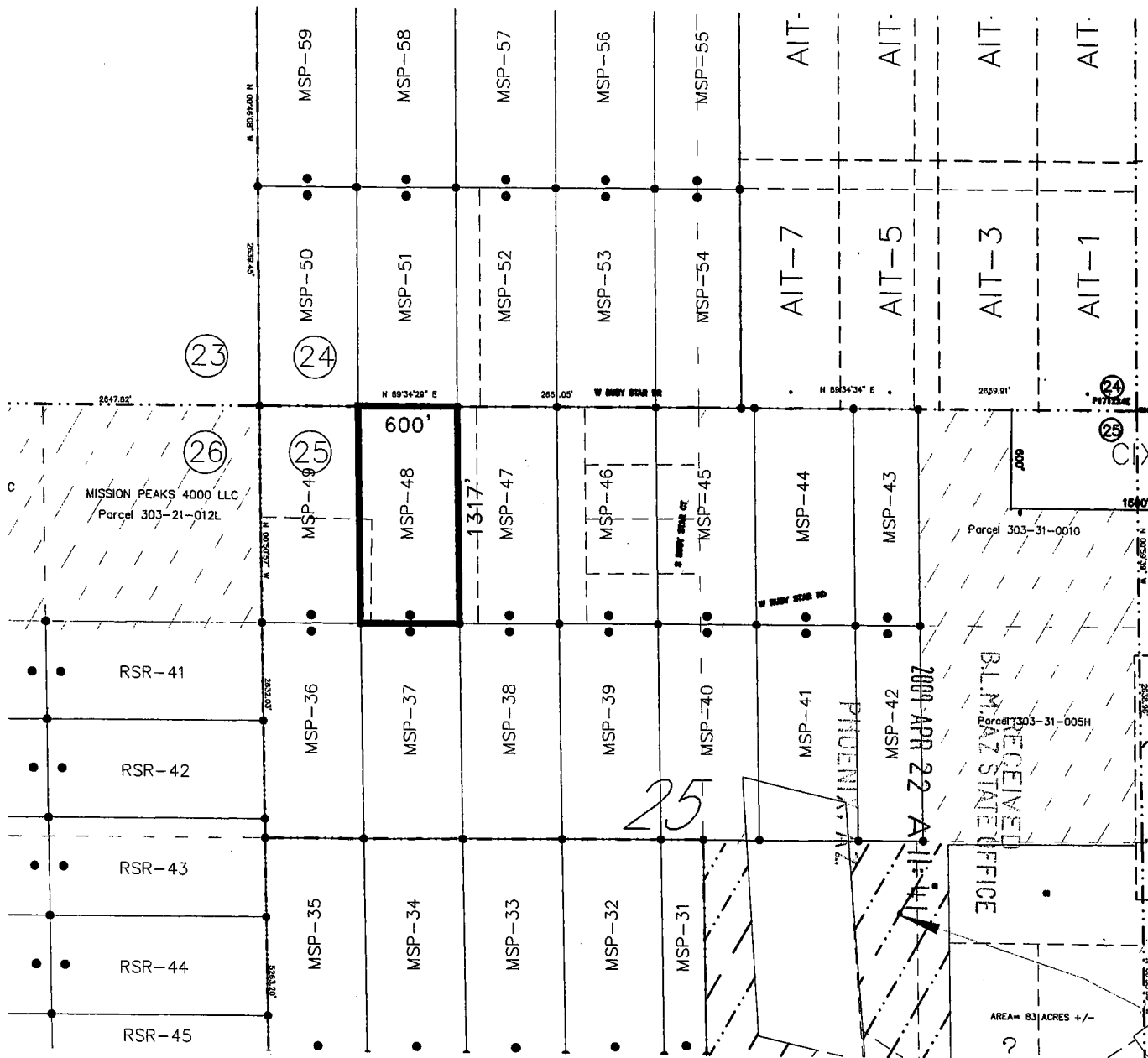
2009 APR 22 A 11:41

RECEIVED
B.L.M. AZ STATE OFFICE

AMC 396556

AZA 34975 NORTH

LODE MINING CLAIM MAP



SCALE: 1" = 1000'

MSP-48



1. The location of the claim is in the NW 1/4 of Sec. 25 T.17S., R.12 E., Gila & Salt River Meridian, TWIN BUTTES Mining District, County of PIMA, State of ARIZONA.

2. The location of the claim with reference to a natural object or permanent monument is: the SW corner of the claim is located 1311.8 feet South and 619.3 feet East from the NW corner of Section 25, T17S, R12E G&SRM, Pima County, Arizona

3. THE TYPE OF MONUMENT USED AT LOCATION POINTS AND CLAIM CORNERS IS:
 ● = 2" X 2" X 5' WOOD POST.

AMG 396556

NOTICE OF MINING CLAIM

- 1. TYPE OF NOTICE: Location Amendment Relocation
- 2. TYPE OF CLAIM: Placer Lode Millsite Tunnelsite

3. The name and address of the Locator is:

Name: FREEPORT McMoRAN SIERRITA, INC.

Address: 6200 WEST DUVAL MINE ROAD

City/State/Zip: GREEN VALLEY, ARIZONA 85622

4. The name of the claim is: MSP-49

5. The date of the location is: 3/30/09

6. The claim is 1317 feet long and 600 feet wide. This notice of location is posted on the centerline of the claim. The distance from the location monument to the end center of the claim is 50 feet in a SOUTHERLY direction and 1267 feet in a NORTHERLY direction.

7. The general course of the claim is from the SOUTH to the NORTH

8. The location of the claim is in the NW 1/4 of Section 25, Township 17 South Range 12 E, Gila & Salt River Meridian, TWIN BUTTES Mining District, County of PIMA, State of Arizona

9. The type of location monument is A 2"X2"X5' WOOD POST
The types of corner end monuments are 2"X2"X5' WOOD POSTS

10. The location of the claim with reference to a natural object or permanent monument is:
THE SOUTHWEST CORNER of the claim is located 1316.5 feet SOUTH and 19.3 feet EAST from the NORTHWEST Corner of Section 25, T17 S, R12 E, G&SRM

11. Dated: 3/30/09 Agent: Brian McCluer

Darling Environmental & Surveying, Ltd.

9040 South Rita Road, Suite 2350

Tucson, AZ 85747

PHOENIX, AZ

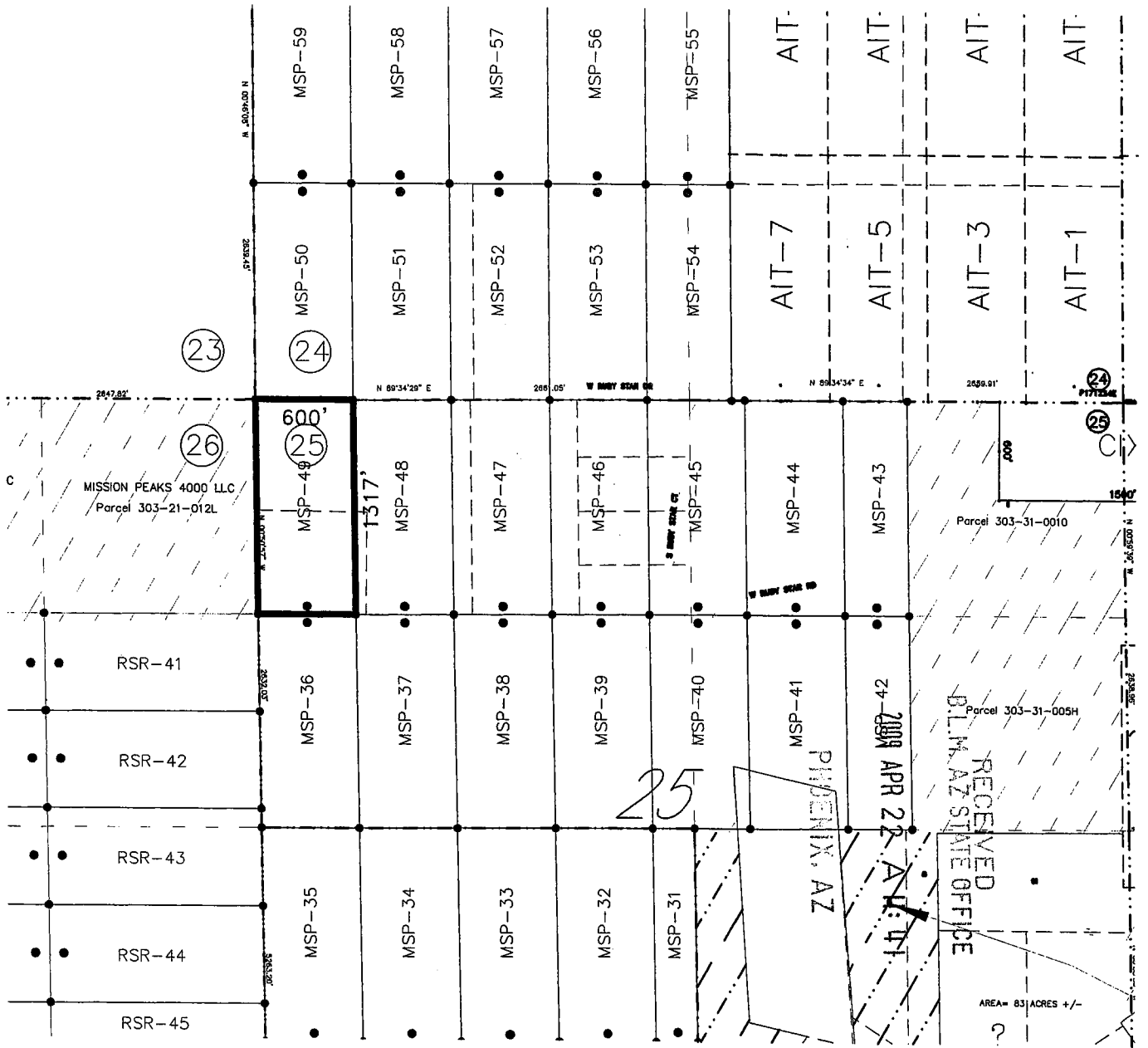
2009 APR 22 11:41

RECEIVED B.L.M. AZ STATE OFFICE

A2A 34975 NoITL

AMP 396557

LODE MINING CLAIM MAP



SCALE: 1" = 1000'

MSP-49



1. The location of the claim is in the NW 1/4 of Sec. 25 T.17S., R.12 E., Gila & Salt River Meridian, TWIN BUTTES Mining District, County of PIMA, State of ARIZONA.

2. The location of the claim with reference to a natural object or permanent monument is: the SW corner of the claim is located 1316.5 feet South and 19.3 feet East from the NW corner of Section 25, T17S, R12E G&SRM, Pima County, Arizona

3. THE TYPE OF MONUMENT USED AT LOCATION POINTS AND CLAIM CORNERS IS:
 ● = 2" X 2" X 5' WOOD POST.

RECEIVED
B.L.M. AZ STATE OFFICE

PHOENIX, AZ

2009 APR 22 4:41

AREA= 83 ACRES +/-

AMB 396557

NOTICE OF MINING CLAIM

- 1. TYPE OF NOTICE: Location Amendment Relocation
- 2. TYPE OF CLAIM: Placer Lode Millsite Tunnelsite

3. The name and address of the Locator is:

Name: FREEPORT McMoRAN SIERRITA, INC.

Address: 6200 WEST DUVAL MINE ROAD

City/State/Zip: GREEN VALLEY, ARIZONA 85622

4. The name of the claim is: MSP-50

5. The date of the location is: 4/01/09

6. The claim is 1320 feet long and 600 feet wide. This notice of location is posted on the centerline of the claim. The distance from the location monument to the end center of the claim is 50 feet in a NORTHERLY direction and 1270 feet in a SOUTHERLY direction.

7. The general course of the claim is from the NORTH to the SOUTH

8. The location of the claim is in the SW 1/4 of Section 24, Township 17 South Range 12 E, Gila & Salt River Meridian, TWIN BUTTES Mining District, County of PIMA, State of Arizona

9. The type of location monument is A 2"X2"X5' WOOD POST
The types of corner end monuments are 2"X2"X5' WOOD POSTS

10. The location of the claim with reference to a natural object or permanent monument is:
THE SOUTHWEST CORNER of the claim is located 0 feet SOUTH and 0 feet EAST from the SOUTHWEST Corner of Section 24, T17 S, R12 E, G&SRM

11. Dated: 4/01/09 Agent: B. M. L. Brian McCLuer

Darling Environmental & Surveying, Ltd.
9040 South Rita Road, Suite 2350
Tucson, AZ 85747

PHOENIX, AZ

2009 APR 22 A 11:42

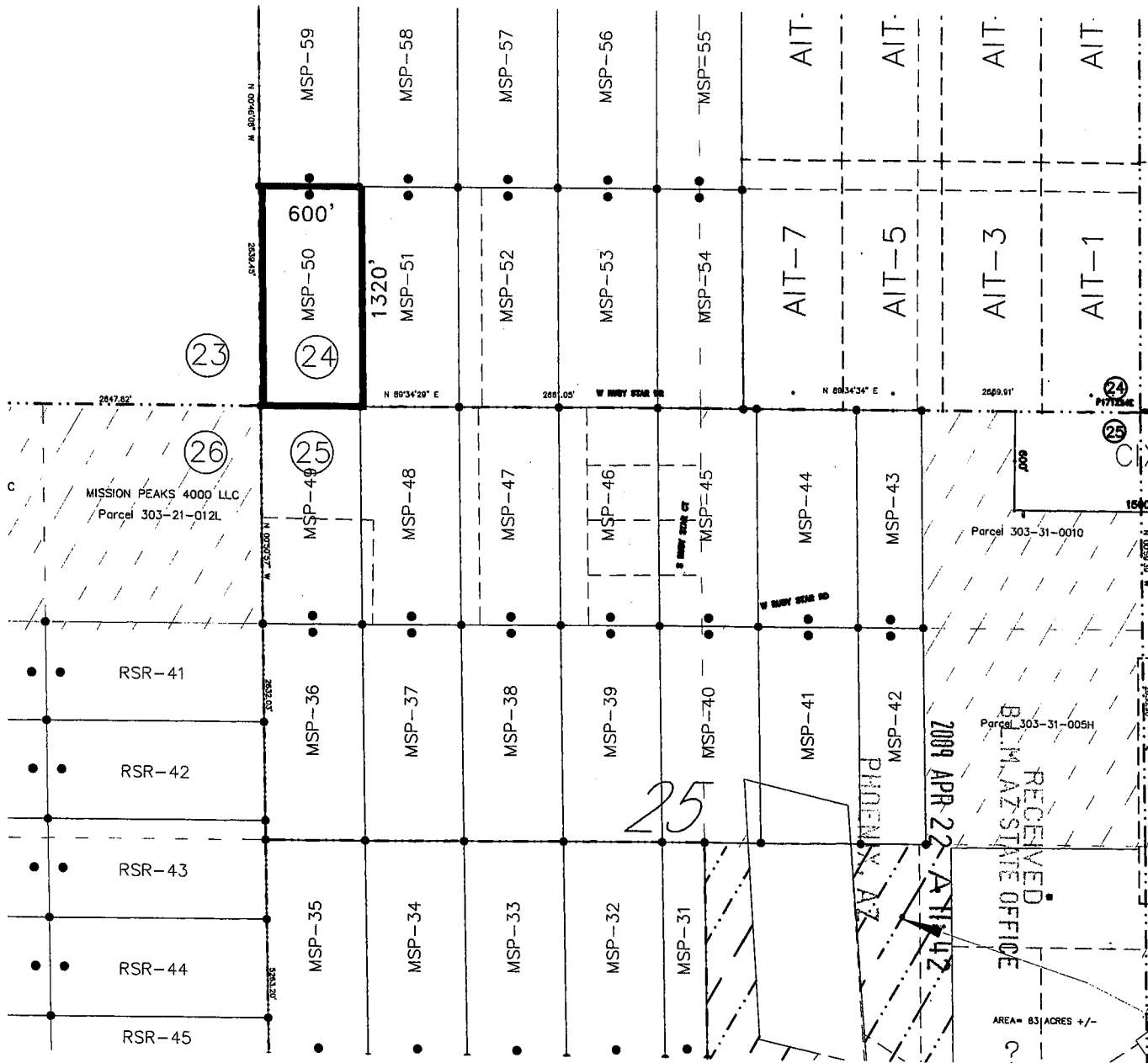
RECEIVED
B.L.M. AZ STATE OFFICE

A2A 34974

NDITL

MP 396558

LODE MINING CLAIM MAP



SCALE: 1" = 1000'

MSP-50



1. The location of the claim is in the SW 1/4 of Sec. 24 T.17S., R.12 E., Gila & Salt River Meridian, TWIN BUTTES Mining District, County of PIMA, State of ARIZONA.
2. The location of the claim with reference to a natural object or permanent monument is: the SW corner of the claim is located 0 feet South and 0 feet East from the SW corner of Section 24, T17S, R12E G&SRM, Pima County, Arizona
3. THE TYPE OF MONUMENT USED AT LOCATION POINTS AND CLAIM CORNERS IS:
 - = 2" X 2" X 5' WOOD POST.

MSP-50-58

NOTICE OF MINING CLAIM

1. TYPE OF NOTICE: Location Amendment Relocation

2. TYPE OF CLAIM: Placer Lode Millsite Tunnelsite

3. The name and address of the Locator is:

Name: FREEPORT McMoRAN SIERRITA, INC.

Address: 6200 WEST DUVAL MINE ROAD

City/State/Zip: GREEN VALLEY, ARIZONA 85622

4. The name of the claim is: MSP-51

5. The date of the location is: 4/01/09

6. The claim is 1320 feet long and 600 feet wide. This notice of location is posted on the centerline of the claim. The distance from the location monument to the end center of the claim is 50 feet in a NORTHERLY direction and 1270 feet in a SOUTHERLY direction.

7. The general course of the claim is from the NORTH to the SOUTH

8. The location of the claim is in the SW 1/4 of Section 24, Township 17 South Range 12 E, Gila & Salt River Meridian, TWIN BUTTES Mining District, County of PIMA, State of Arizona

9. The type of location monument is A 2''X2''X5' WOOD POST
The types of corner end monuments are 2''X2''X5' WOOD POSTS

10. The location of the claim with reference to a natural object or permanent monument is:
THE SOUTHWEST CORNER of the claim is located 4.4 feet NORTH and 600 feet EAST from the SOUTHWEST Corner of Section 24, T17 S, R12 E, G&SRM

11. Dated: 4/01/09 Agent: B. M. C. Brian Mclover

Darling Environmental & Surveying, Ltd.

9040 South Rita Road, Suite 2350

Tucson, AZ 85747

PHOENIX, AZ

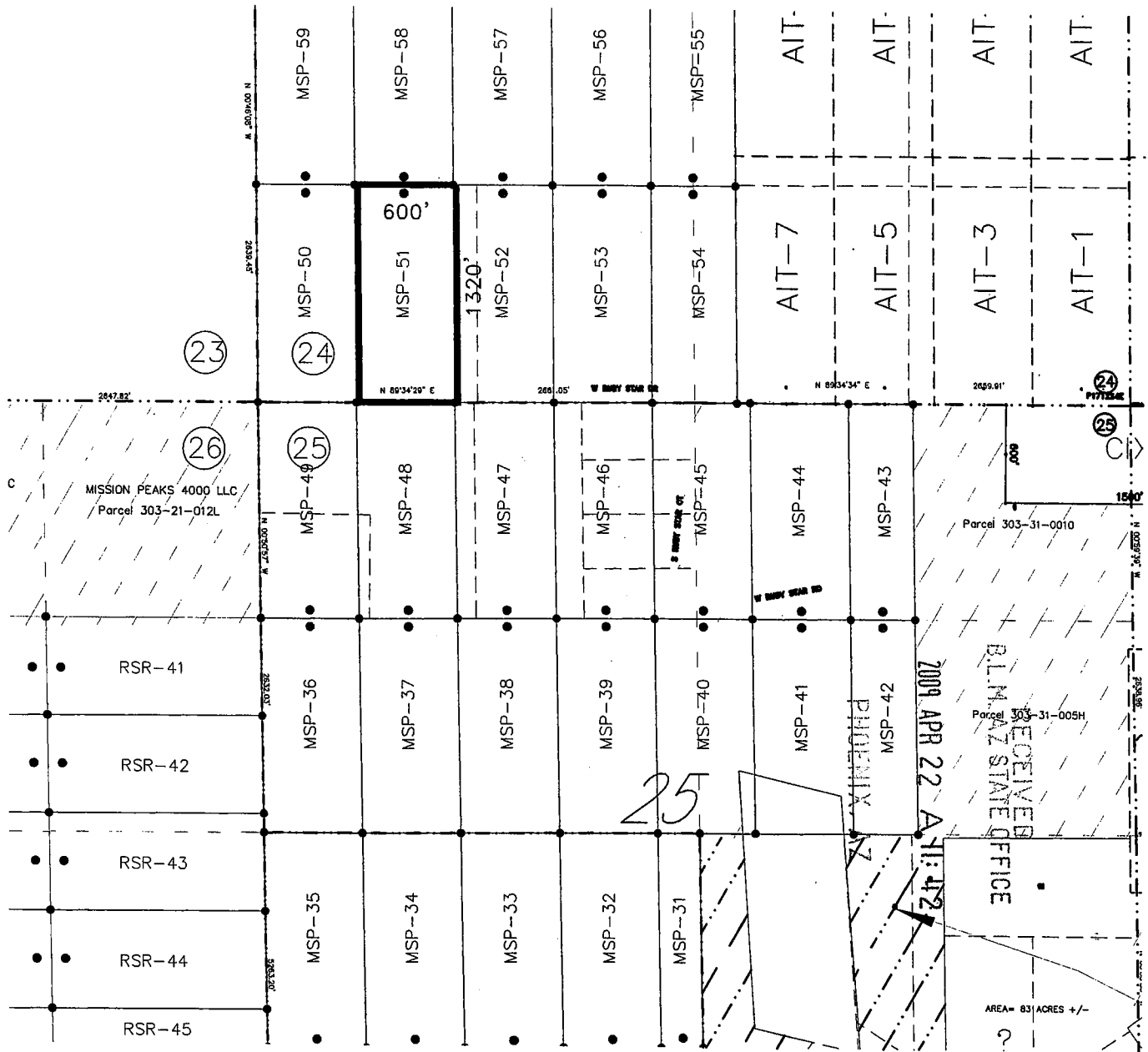
2009 APR 22 A 11:42

RECEIVED
B.L.M. AZ STATE OFFICE

AZA 34974 0617L

AMC 396559

LODE MINING CLAIM MAP



SCALE: 1" = 1000'

MSP-51



1. The location of the claim is in the SW 1/4 of Sec. 24 T.17S., R.12 E., Gila & Salt River Meridian, TWIN BUTTES Mining District, County of PIMA, State of ARIZONA.

2. The location of the claim with reference to a natural object or permanent monument is: the SW corner of the claim is located 4.4 feet North and 600 feet East from the SW corner of Section 24, T17S, R12E G&SRM, Pima County, Arizona

3. THE TYPE OF MONUMENT USED AT LOCATION POINTS AND CLAIM CORNERS IS:

- = 2" X 2" X 5' WOOD POST.

AMG 396559

NOTICE OF MINING CLAIM

- 1. TYPE OF NOTICE: Location Amendment Relocation
- 2. TYPE OF CLAIM: Placer Lode Millsite Tunnelsite

3. The name and address of the Locator is:

Name: FREEPORT McMoRAN SIERRITA, INC.

Address: 6200 WEST DUVAL MINE ROAD

City/State/Zip: GREEN VALLEY, ARIZONA 85622

4. The name of the claim is: MSP-52

5. The date of the location is: 4/01/07

6. The claim is 1318 feet long and 600 feet wide. This notice of location is posted on the centerline of the claim. The distance from the location monument to the end center of the claim is 50 feet in a NORTHERLY direction and 1268 feet in a SOUTHERLY direction.

7. The general course of the claim is from the NORTH to the SOUTH

8. The location of the claim is in the SW 1/4 of Section 24, Township 17 South Range 12 E, Gila & Salt River Meridian, TWIN BUTTES Mining District, County of PIMA, State of Arizona

9. The type of location monument is A 2"X2"X5' WOOD POST
The types of corner end monuments are 2"X2"X5' WOOD POSTS

10. The location of the claim with reference to a natural object or permanent monument is:
THE SOUTHWEST CORNER of the claim is located 8.8 feet NORTH and 1200 feet EAST from the SOUTHWEST Corner of Section 24, T17 S, R12 E, G&SRM

11. Dated: 4/01/07 Agent: B. McLuer Brian McLuer

Darling Environmental & Surveying, Ltd.

9040 South Rita Road, Suite 2350

Tucson, AZ 85747

PHOENIX, AZ

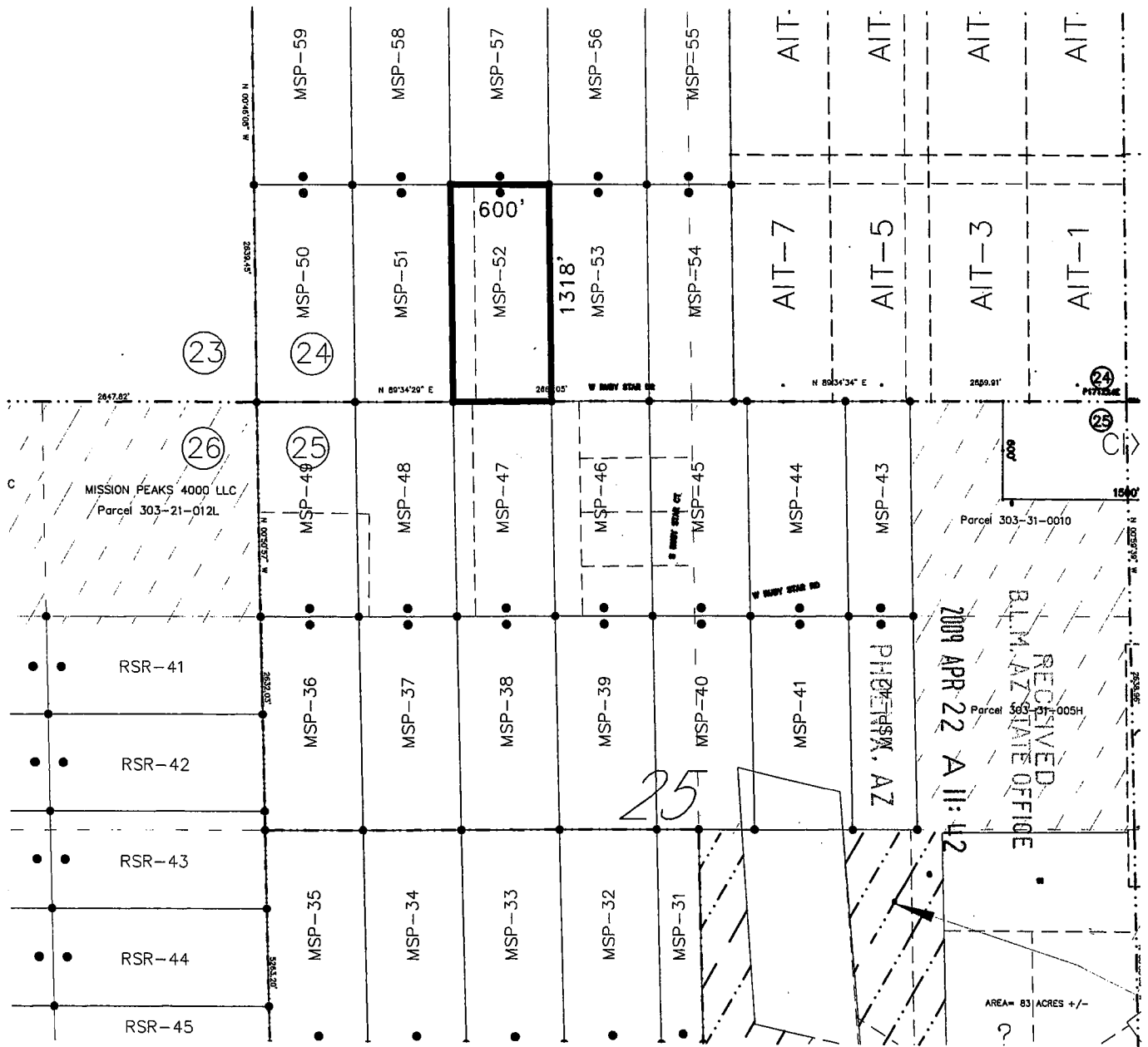
2009 APR 22 A 11:42

RECEIVED
B.L.M. AZ STATE OFFICE

AZA 34974 NOTL

AMC 396560

LODE MINING CLAIM MAP



SCALE: 1" = 1000'

MSP-52



1. The location of the claim is in the SW 1/4 of Sec. 24 T.17S., R.12 E., Gila & Salt River Meridian, TWIN BUTTES Mining District, County of PIMA, State of ARIZONA.
2. The location of the claim with reference to a natural object or permanent monument is: the SW corner of the claim is located 8.8 feet North and 1200 feet East from the SW corner of Section 24, T17S, R12E G&SRM, Pima County, Arizona
3. THE TYPE OF MONUMENT USED AT LOCATION POINTS AND CLAIM CORNERS IS:
 - = 2" X 2" X 5' WOOD POST.

AMC 396560

NOTICE OF MINING CLAIM

1. TYPE OF NOTICE: Location Amendment Relocation

2. TYPE OF CLAIM: Placer Lode Millsite Tunnelsite

3. The name and address of the Locator is:

Name: FREEPORT McMoRAN SIERRITA, INC.

Address: 6200 WEST DUVAL MINE ROAD

City/State/Zip: GREEN VALLEY, ARIZONA 85622

4. The name of the claim is: MSP-53

5. The date of the location is: 4/01/09

6. The claim is 1318 feet long and 600 feet wide. This notice of location is posted on the centerline of the claim. The distance from the location monument to the end center of the claim is 50 feet in a NORTHERLY direction and 1268 feet in a SOUTHERLY direction.

7. The general course of the claim is from the NORTH to the SOUTH

8. The location of the claim is in the SW 1/4 of Section 24, Township 17 South Range 12 E, Gila & Salt River Meridian, TWIN BUTTES Mining District, County of PIMA, State of Arizona

9. The type of location monument is A 2"X2"X5' WOOD POST
The types of corner end monuments are 2"X2"X5' WOOD POSTS

10. The location of the claim with reference to a natural object or permanent monument is:
THE SOUTHWEST CORNER of the claim is located 13.3 feet NORTH and 1800 feet EAST from the SOUTHWEST Corner of Section 24, T17 S, R12 E, G&SRM

11. Dated: 4/01/09 Agent: Brian McCLuer

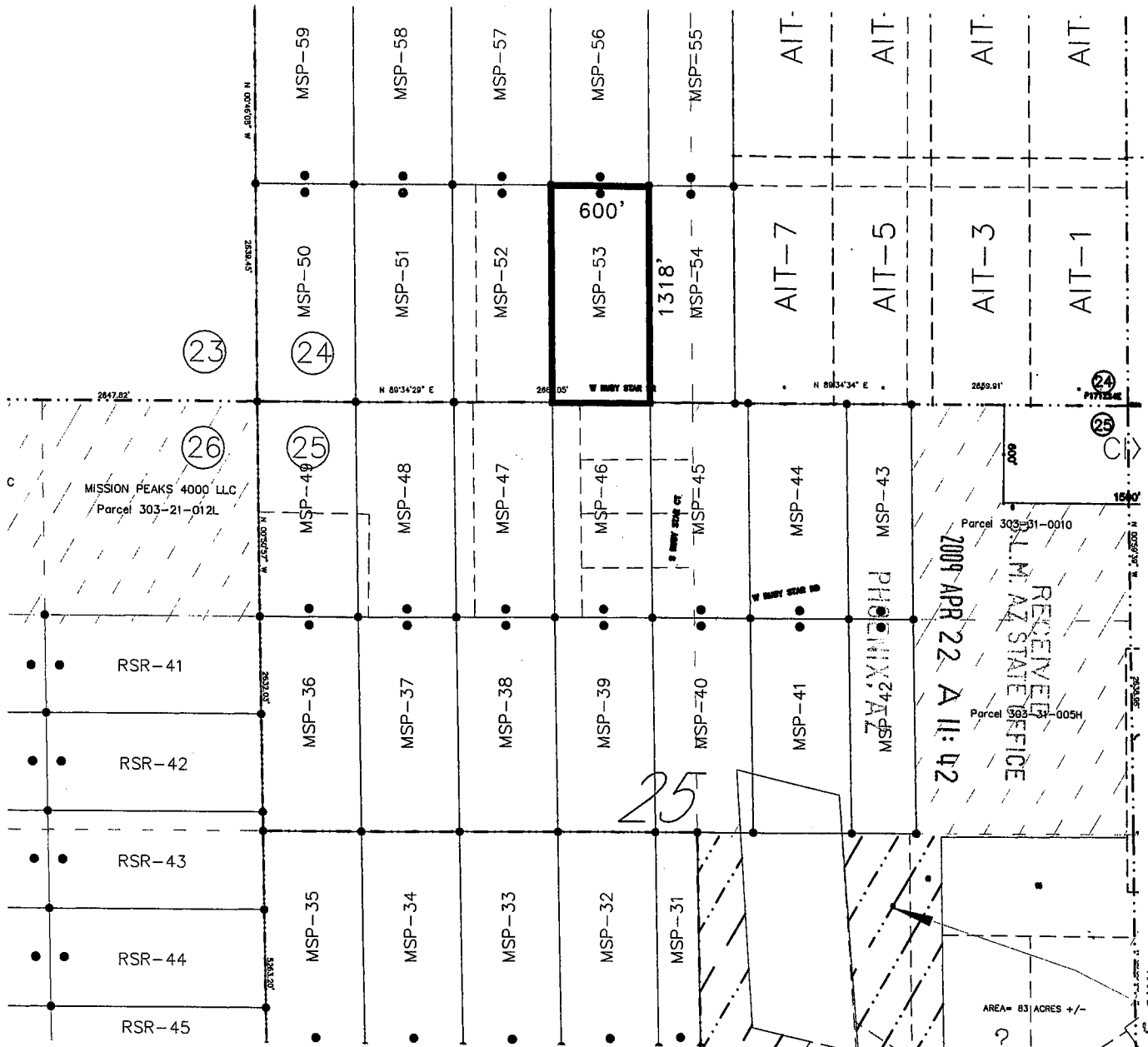
Darling Environmental & Surveying, Ltd.
9040 South Rita Road, Suite 2350
Tucson, AZ 85747

PHOENIX, AZ
2009 APR 22 A 11:43
RECEIVED
B.L.M. AZ STATE OFFICE

AZA 34974 NOTL

ANC 396561

LODE MINING CLAIM MAP



SCALE: 1" = 1000'

MSP-53



1. The location of the claim is in the SW 1/4 of Sec. 24 T.17S., R.12 E., Gila & Salt River Meridian, TWIN BUTTES Mining District, County of PIMA, State of ARIZONA.

2. The location of the claim with reference to a natural object or permanent monument is: the SW corner of the claim is located 13.3 feet North and 1800 feet East from the SW corner of Section 24, T17S, R12E G&SRM, Pima County, Arizona

3. THE TYPE OF MONUMENT USED AT LOCATION POINTS AND CLAIM CORNERS IS:
 ● = 2" X 2" X 5' WOOD POST.

RECEIVED
 L.M. AZ STATE OFFICE
 2009 APR 22 A 11:42
 PHOENIX AZ
 Parcel 303-31-0010
 Parcel 303-31-005H

AND 396561

NOTICE OF MINING CLAIM

- 1. TYPE OF NOTICE: Location Amendment Relocation
- 2. TYPE OF CLAIM: Placer Lode Millsite Tunnelsite

3. The name and address of the Locator is:

Name: FREEPORT McMoRAN SIERRITA, INC.

Address: 6200 WEST DUVAL MINE ROAD

City/State/Zip: GREEN VALLEY, ARIZONA 85622

4. The name of the claim is: MSP-54

5. The date of the location is: 4/01/09

6. The claim is 1316 feet long and 518 feet wide. This notice of location is posted on the centerline of the claim. The distance from the location monument to the end center of the claim is 50 feet in a NORTHERLY direction and 1266 feet in a SOUTHERLY direction.

7. The general course of the claim is from the NORTH to the SOUTH

8. The location of the claim is in the SW 1/4 & SE 1/4 of Section 24, Township 17 South Range 12 E, Gila & Salt River Meridian, TWIN BUTTES Mining District, County of PIMA, State of Arizona.

9. The type of location monument is A 2"X2"X5' WOOD POST
The types of corner end monuments are 2"X2"X5' WOOD POSTS

10. The location of the claim with reference to a natural object or permanent monument is:
THE SOUTHWEST CORNER of the claim is located 17.8 feet NORTH and 2400 feet EAST from the SOUTHWEST Corner of Section 24, T17 S, R12 E, G&SRM

11. Dated: 4/01/09 Agent: B. M. L. Brian McCluer

PHOENIX, AZ

2009 APR 22 A 11:43

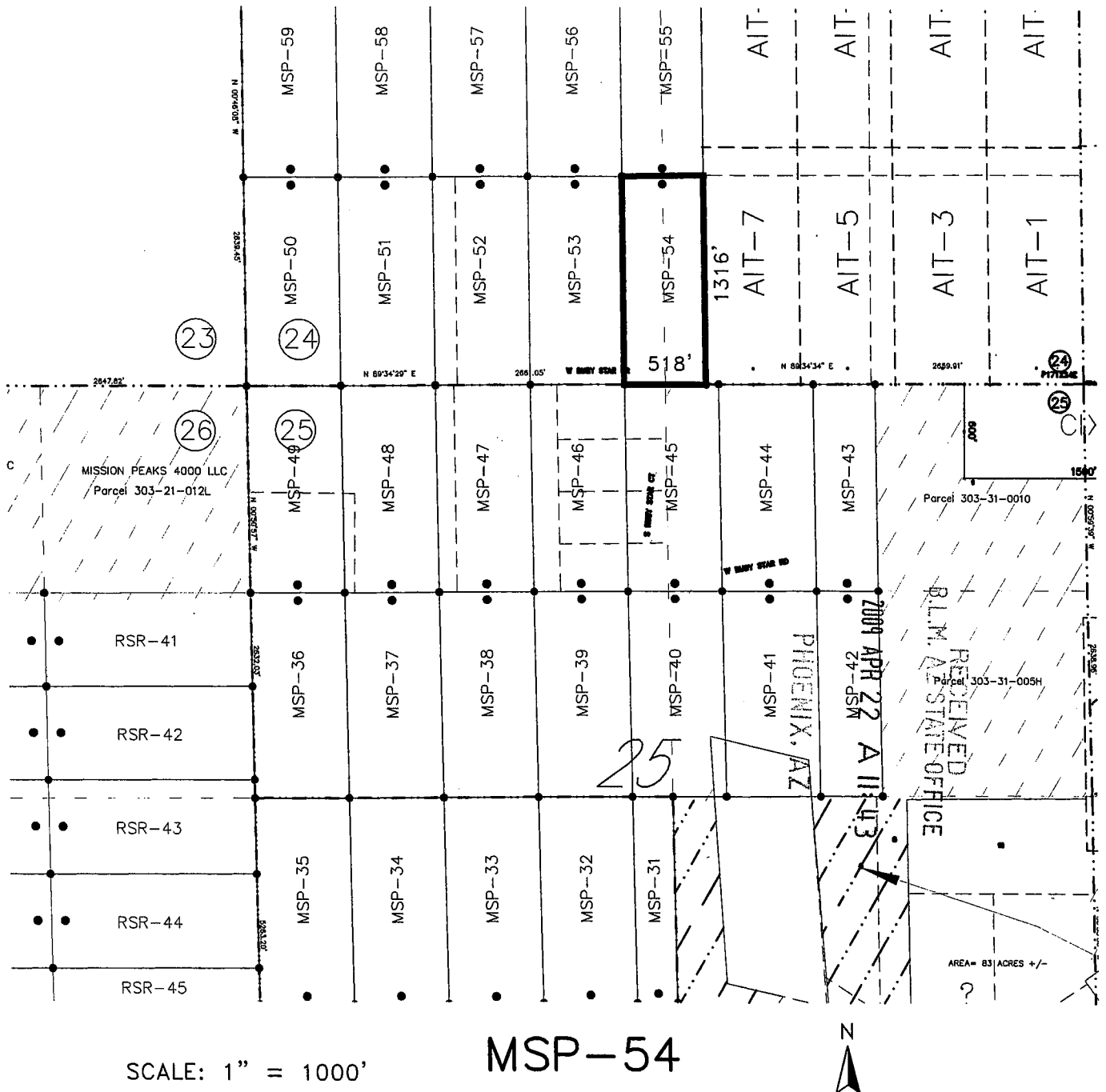
RECEIVED
B.L.M. AZ STATE OFFICE

Darling Environmental & Surveying, Ltd.
9040 South Rita Road, Suite 2350
Tucson, AZ 85747

AMC 396562

AZA 34974 N0176

LODE MINING CLAIM MAP



SCALE: 1" = 1000'

MSP-54



1. The location of the claim is in the SW 1/4 & SE 1/4 of Sec. 24 T.17S., R.12 E., Gila & Salt River Meridian, TWIN BUTTES Mining District, County of PIMA, State of ARIZONA.

2. The location of the claim with reference to a natural object or permanent monument is: the SW corner of the claim is located 17.8 feet North and 2400 feet East from the SW corner of Section 24, T17S, R12E G&SRM, Pima County, Arizona

3. THE TYPE OF MONUMENT USED AT LOCATION POINTS AND CLAIM CORNERS IS:

- = 2" X 2" X 5' WOOD POST.

795966

NOTICE OF MINING CLAIM

- 1. TYPE OF NOTICE: Location Amendment Relocation
- 2. TYPE OF CLAIM: Placer Lode Millsite Tunnelsite

3. The name and address of the Locator is:

Name: FREEPORT McMoRAN SIERRITA, INC.

Address: 6200 WEST DUVAL MINE ROAD

City/State/Zip: GREEN VALLEY, ARIZONA 85622

4. The name of the claim is: MSP-55

5. The date of the location is: 4/01/09

6. The claim is 1317 feet long and 518 feet wide. This notice of location is posted on the centerline of the claim. The distance from the location monument to the end center of the claim is 50 feet in a SOUTHERLY direction and 1267 feet in a NORTHERLY direction.

7. The general course of the claim is from the SOUTH to the NORTH

8. The location of the claim is in the SW 1/4 & SE 1/4 of Section 24, Township 17 South Range 12 E, Gila & Salt River Meridian, TWIN BUTTES Mining District, County of PIMA, State of Arizona.

9. The type of location monument is A 2"X2"X5' WOOD POST
The types of corner end monuments are 2"X2"X5' WOOD POSTS

10. The location of the claim with reference to a natural object or permanent monument is:
THE SOUTHWEST CORNER of the claim is located 1333.5 feet NORTH and 2382.1 feet EAST from the SOUTHWEST Corner of Section 24, T17 S, R12 E, G&SRM

11. Dated: 4/01/09 Agent: B. McL Brian McCluer

Darling Environmental & Surveying, Ltd.
9040 South Rita Road, Suite 2350
Tucson, AZ 85747

PHOENIX, AZ

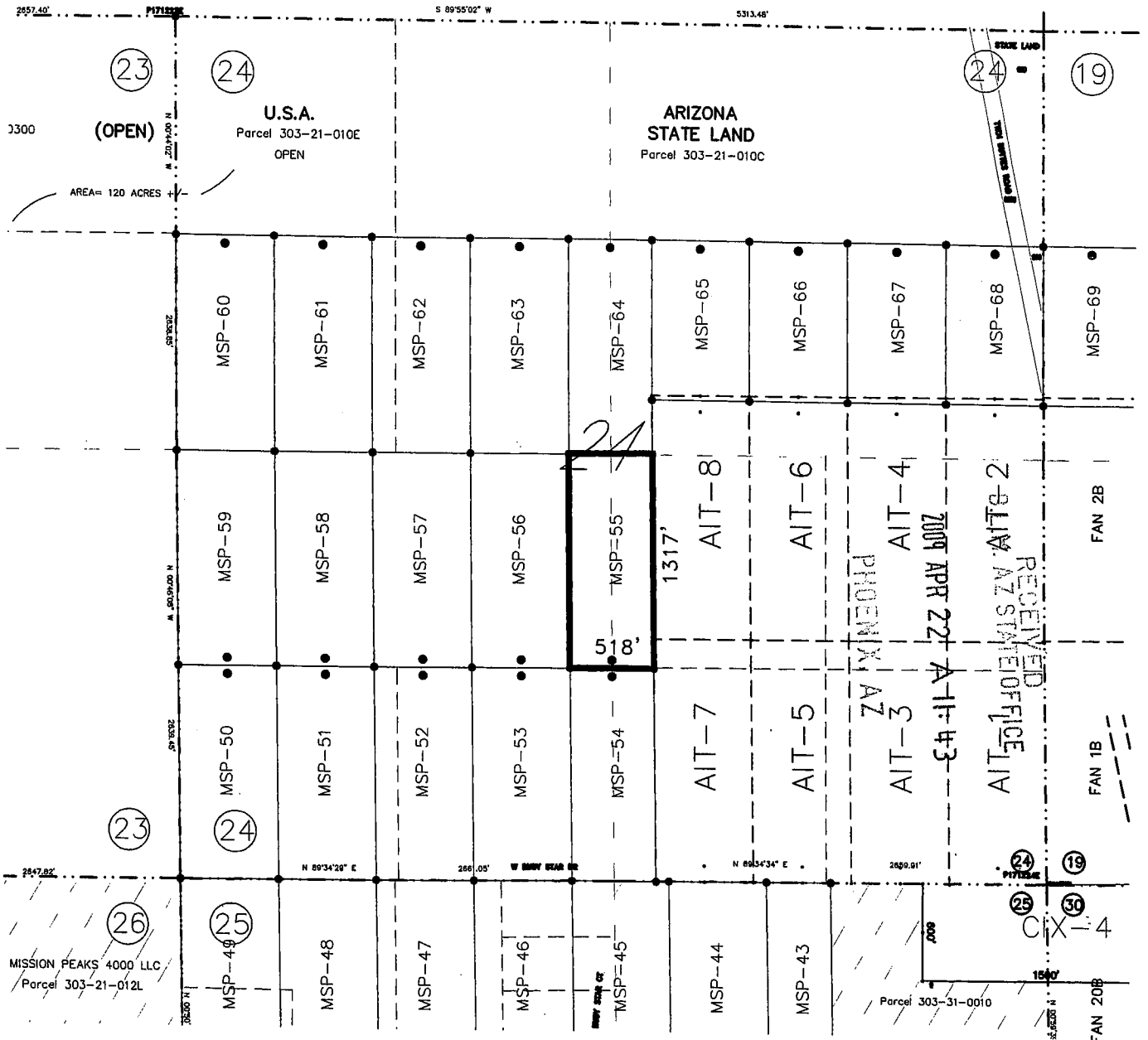
2009 APR 22 A 11:43

RECEIVED B.L.M. AZ STATE OFFICE

AZA 34974 NOTL

AMC 396563

LODE MINING CLAIM MAP



SCALE: 1" = 1000'

MSP-55



1. The location of the claim is in the SW 1/4 & SE 1/4 of Sec. 24 T.17S., R.12 E., Gila & Salt River Meridian, TWIN BUTTES Mining District, County of PIMA, State of ARIZONA.

2. The location of the claim with reference to a natural object or permanent monument is: the SW corner of the claim is located 1333.5 feet North and 2382.1 feet East from the SW corner of Section 24, T17S, R12E G&SRM, Pima County, Arizona

3. THE TYPE OF MONUMENT USED AT LOCATION POINTS AND CLAIM CORNERS IS:
 ● = 2" X 2" X 5' WOOD POST.

MP 396563

NOTICE OF MINING CLAIM

- 1. TYPE OF NOTICE: Location Amendment Relocation
- 2. TYPE OF CLAIM: Placer Lode Millsite Tunnelsite

3. The name and address of the Locator is:

Name: FREEPORT McMoRAN SIERRITA, INC.

Address: 6200 WEST DUVAL MINE ROAD

City/State/Zip: GREEN VALLEY, ARIZONA 85622

4. The name of the claim is: MSP-56

5. The date of the location is: 4/01/09

6. The claim is 1318 feet long and 600 feet wide. This notice of location is posted on the centerline of the claim. The distance from the location monument to the end center of the claim is 50 feet in a SOUTHERLY direction and 1268 feet in a NORTHERLY direction.

7. The general course of the claim is from the SOUTH to the NORTH

8. The location of the claim is in the SW 1/4 of Section 24, Township 17 South Range 12 E, Gila & Salt River Meridian, TWIN BUTTES Mining District, County of PIMA, State of Arizona

9. The type of location monument is A 2"X2"X5' WOOD POST
The types of corner end monuments are 2"X2"X5' WOOD POSTS

10. The location of the claim with reference to a natural object or permanent monument is:
THE SOUTHWEST CORNER of the claim is located 1330 feet NORTH and 1782.1 feet EAST from the SOUTHWEST Corner of Section 24, T17 S, R12 E, G&SRM

11. Dated: 4/01/09 Agent: B. McL Brian McL

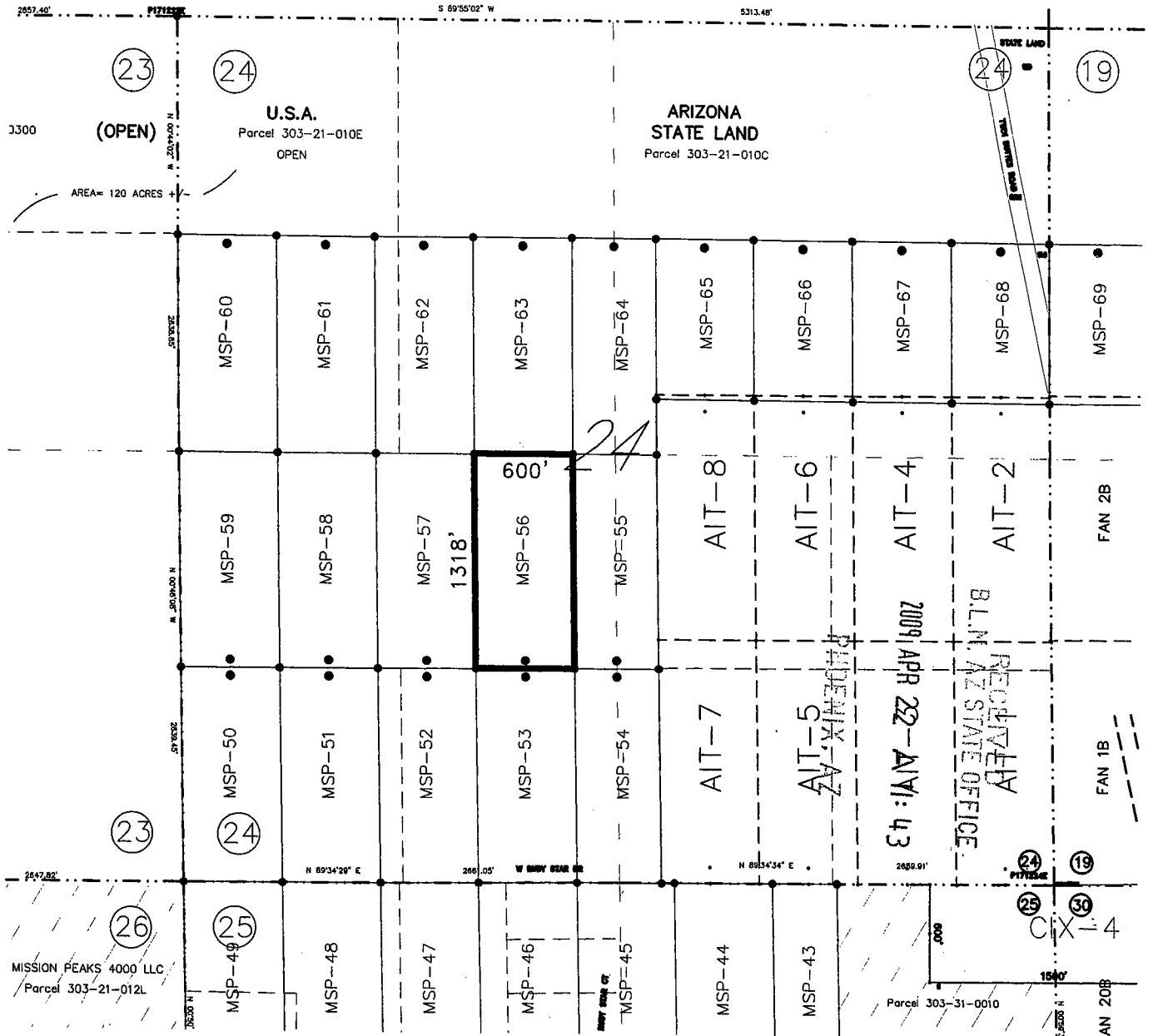
Darling Environmental & Surveying, Ltd.
9040 South Rita Road, Suite 2350
Tucson, AZ 85747

PHOENIX, AZ
2009 APR 22 A 11:43
RECEIVED
B.L.M. AZ STATE OFFICE

A2A 34974 No 176

AND 396564

LODE MINING CLAIM MAP



SCALE: 1" = 1000'

MSP-56



1. The location of the claim is in the SW 1/4 of Sec. 24 T.17S., R.12 E., Gila & Salt River Meridian, TWIN BUTTES Mining District, County of PIMA, State of ARIZONA.

2. The location of the claim with reference to a natural object or permanent monument is: the SW corner of the claim is located 1330 feet North and 1782.1 feet East from the SW corner of Section 24, T17S, R12E G&SRM, Pima County, Arizona

3. THE TYPE OF MONUMENT USED AT LOCATION POINTS AND CLAIM CORNERS IS:
 ● = 2" X 2" X 5' WOOD POST.

MSP 306564

NOTICE OF MINING CLAIM

- 1. TYPE OF NOTICE: Location Amendment Relocation
- 2. TYPE OF CLAIM: Placer Lode Millsite Tunnelsite

3. The name and address of the Locator is:

Name: FREEPORT McMoRAN SIERRITA, INC.

Address: 6200 WEST DUVAL MINE ROAD

City/State/Zip: GREEN VALLEY, ARIZONA 85622

4. The name of the claim is: MSP-57

5. The date of the location is: 4/01/09

6. The claim is 1318 feet long and 600 feet wide. This notice of location is posted on the centerline of the claim. The distance from the location monument to the end center of the claim is 50 feet in a SOUTHERLY direction and 1268 feet in a NORTHERLY direction.

7. The general course of the claim is from the SOUTH to the NORTH

8. The location of the claim is in the SW 1/4 of Section 24, Township 17 South Range 12 E, Gila & Salt River Meridian, TWIN BUTTES Mining District, County of PIMA, State of Arizona

9. The type of location monument is A 2"X2"X5' WOOD POST
The types of corner end monuments are 2"X2"X5' WOOD POSTS

10. The location of the claim with reference to a natural object or permanent monument is:
THE SOUTHWEST CORNER of the claim is located 1326.5 feet NORTH and 1182.1 feet EAST from the SOUTHWEST Corner of Section 24, T17 S, R12 E, G&SRM

11. Dated: 4/01/09 Agent: B. M. L. Brian McLoer

Darling Environmental & Surveying, Ltd.
9040 South Rita Road, Suite 2350
Tucson, AZ 85747

PHOENIX, AZ

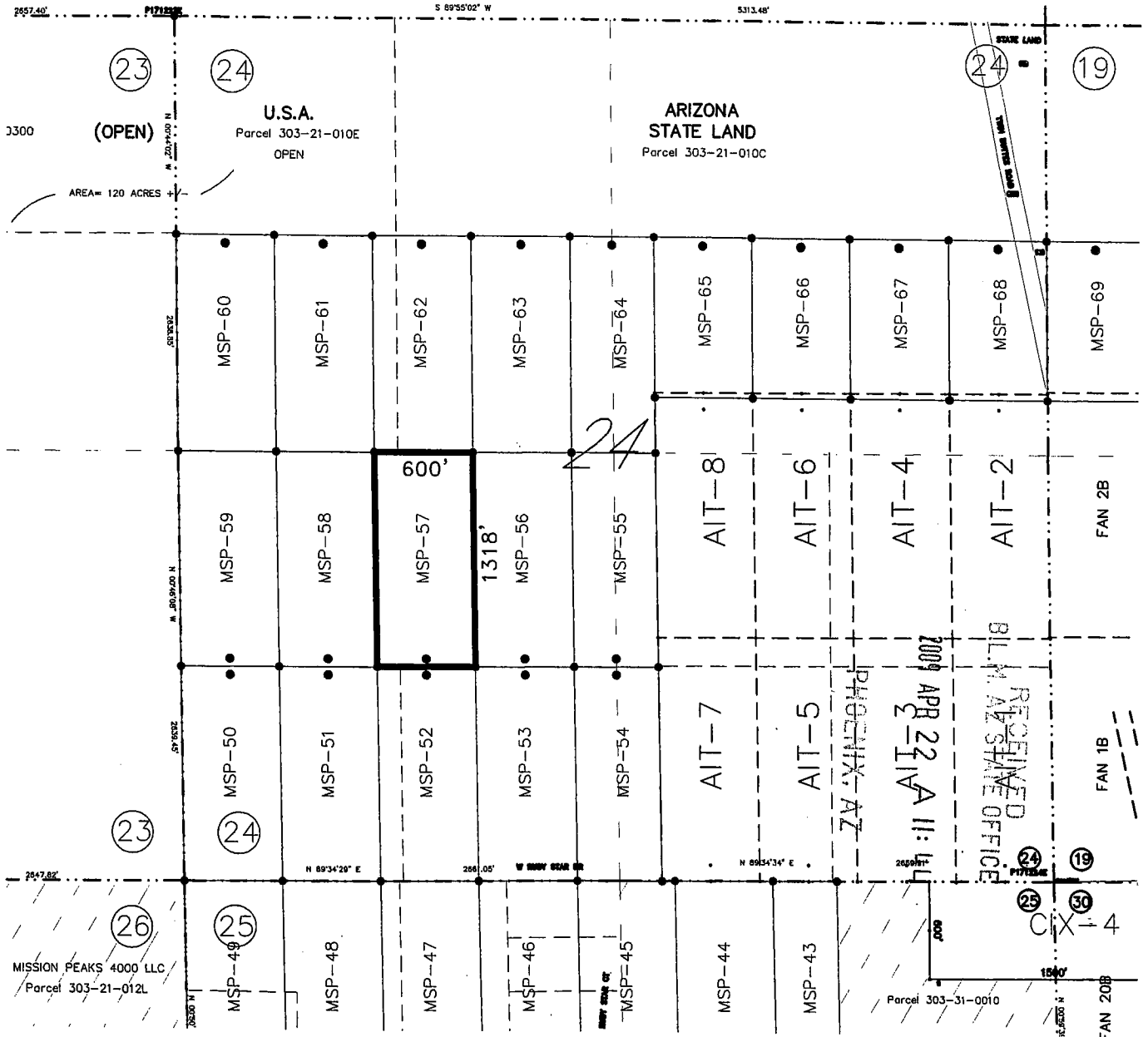
2009 APR 22 A 11:44

RECEIVED
B.L.M. AZ STATE OFFICE

710N 4644 A2A

AMC 396565

LODE MINING CLAIM MAP



SCALE: 1" = 1000'

MSP-57



1. The location of the claim is in the SW 1/4 of Sec. 24 T.17S., R.12 E., Gila & Salt River Meridian, TWIN BUTTES Mining District, County of PIMA, State of ARIZONA.
2. The location of the claim with reference to a natural object or permanent monument is: the SW corner of the claim is located 1326.5 feet North and 1182.1 feet East from the SW corner of Section 24, T17S, R12E G&SRM, Pima County, Arizona
3. THE TYPE OF MONUMENT USED AT LOCATION POINTS AND CLAIM CORNERS IS:
 - = 2" X 2" X 5' WOOD POST.

MSP-57

NOTICE OF MINING CLAIM

- 1. TYPE OF NOTICE: Location Amendment Relocation
- 2. TYPE OF CLAIM: Placer Lode Millsite Tunnelsite

3. The name and address of the Locator is:

Name: FREEPORT McMoRAN SIERRITA, INC.

Address: 6200 WEST DUVAL MINE ROAD

City/State/Zip: GREEN VALLEY, ARIZONA 85622

4. The name of the claim is: MSP-58

5. The date of the location is: 4/01/09

6. The claim is 1320 feet long and 600 feet wide. This notice of location is posted on the centerline of the claim. The distance from the location monument to the end center of the claim is 50 feet in a SOUTHERLY direction and 1270 feet in a NORTHERLY direction.

7. The general course of the claim is from the SOUTH to the NORTH

8. The location of the claim is in the SW 1/4 of Section 24, Township 17 South Range 12 E, Gila & Salt River Meridian, TWIN BUTTES Mining District, County of PIMA, State of Arizona

9. The type of location monument is A 2"X2"X5' WOOD POST
The types of corner end monuments are 2"X2"X5' WOOD POSTS

10. The location of the claim with reference to a natural object or permanent monument is:
THE SOUTHWEST CORNER of the claim is located 1323 feet NORTH and 582.1 feet EAST from the SOUTHWEST Corner of Section 24, T17 S, R12 E, G&SRM

11. Dated: 4/01/09 Agent: Brian McCluer

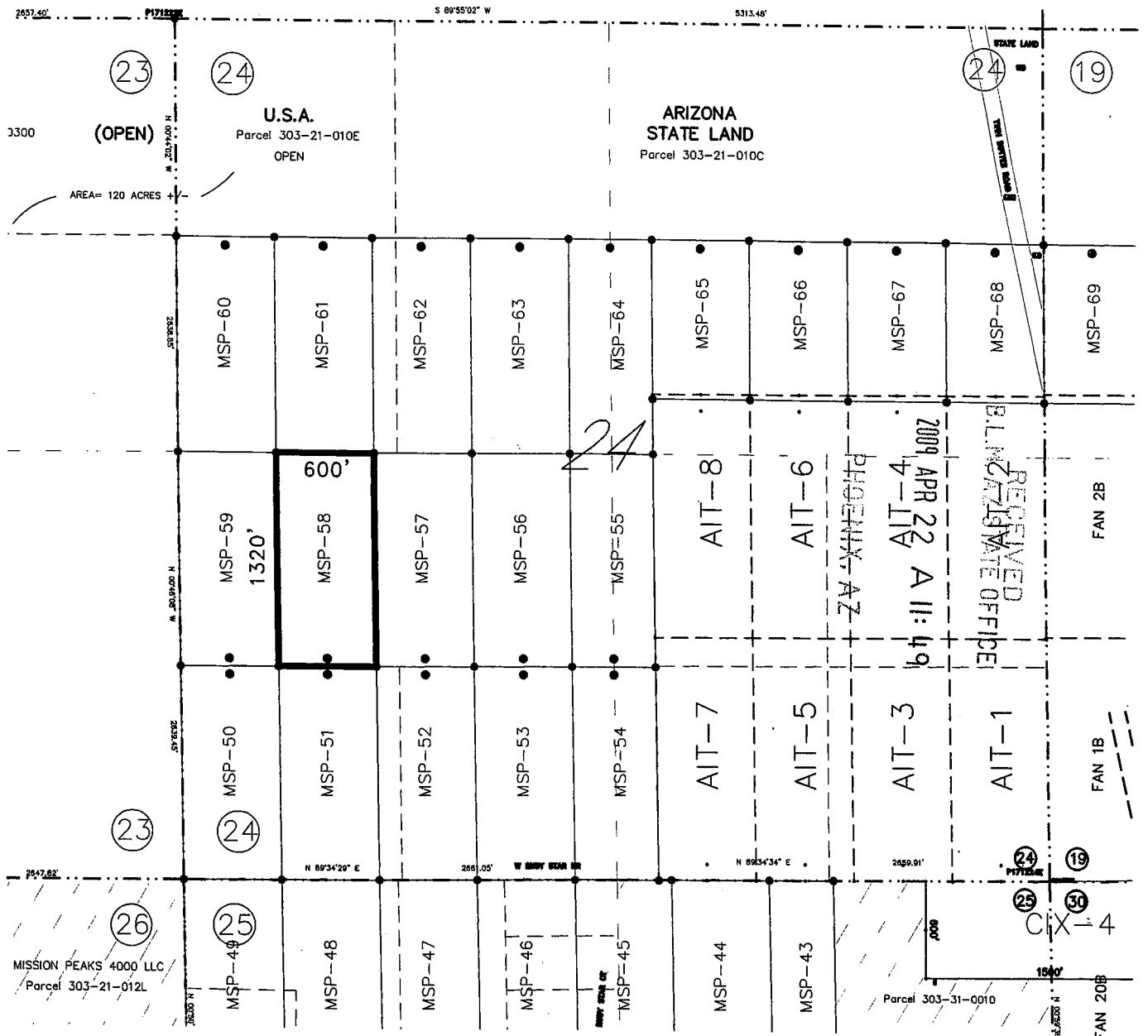
Darling Environmental & Surveying, Ltd.
9040 South Rita Road, Suite 2350
Tucson, AZ 85747

PHOENIX, AZ
2009 APR 22 11:49
RECEIVED
B.L.M. AZ STATE OFFICE

AZA 34974 10176

AMC 396566

LODE MINING CLAIM MAP



SCALE: 1" = 1000'

MSP-58



1. The location of the claim is in the SW 1/4 of Sec. 24 T.17S., R.12 E., Gila & Salt River Meridian, TWIN BUTTES Mining District, County of PIMA, State of ARIZONA.

2. The location of the claim with reference to a natural object or permanent monument is: the SW corner of the claim is located 1323 feet North and 582.1 feet East from the SW corner of Section 24, T17S, R12E G&SRM, Pima County, Arizona

3. THE TYPE OF MONUMENT USED AT LOCATION POINTS AND CLAIM CORNERS IS:
 ● = 2" X 2" X 5' WOOD POST.

NOTICE OF MINING CLAIM

- 1. TYPE OF NOTICE: Location Amendment Relocation
- 2. TYPE OF CLAIM: Placer Lode Millsite Tunnelsite

3. The name and address of the Locator is:

Name: FREEPORT McMoRAN SIERRITA, INC.

Address: 6200 WEST DUVAL MINE ROAD

City/State/Zip: GREEN VALLEY, ARIZONA 85622

4. The name of the claim is: MSP-59

5. The date of the location is: 4/01/09

6. The claim is 1320 feet long and 600 feet wide. This notice of location is posted on the centerline of the claim. The distance from the location monument to the end center of the claim is 50 feet in a SOUTHERLY direction and 1270 feet in a NORTHERLY direction.

7. The general course of the claim is from the SOUTH to the NORTH

8. The location of the claim is in the SW 1/4 of Section 24, Township 17 South Range 12 E, Gila & Salt River Meridian, TWIN BUTTES Mining District, County of PIMA, State of Arizona

9. The type of location monument is A 2"X2"X5' WOOD POST
The types of corner end monuments are 2"X2"X5' WOOD POSTS

10. The location of the claim with reference to a natural object or permanent monument is:
THE SOUTHWEST CORNER of the claim is located 1320 feet NORTH and 17.8 feet WEST from the SOUTHWEST Corner of Section 24, T17 S, R12 E, G&SRM

11. Dated: 4/01/09 Agent: B. McL Brian McCluer

Darling Environmental & Surveying, Ltd.
9040 South Rita Road, Suite 2350
Tucson, AZ 85747

PHOENIX, AZ

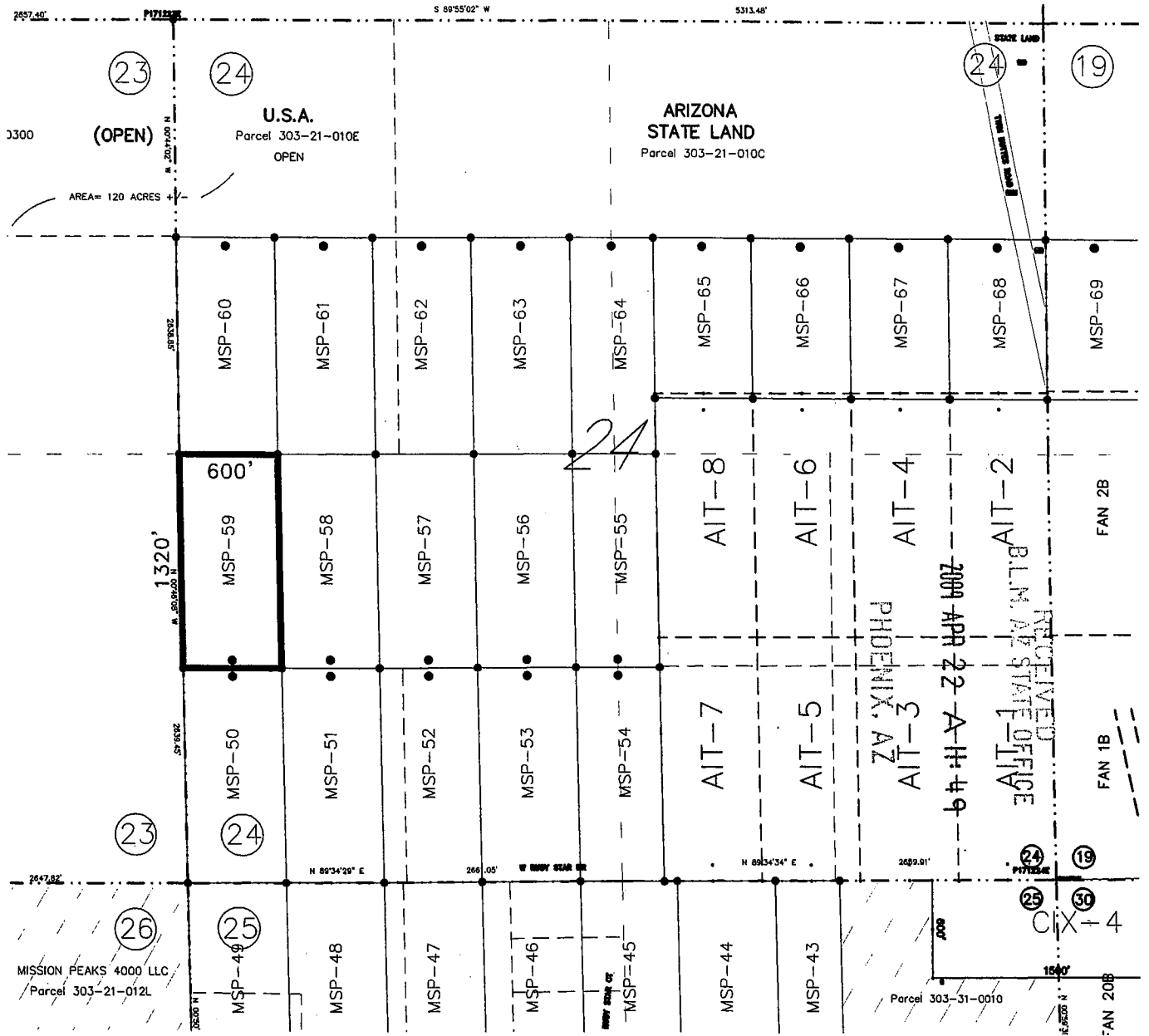
2009 APR 22 A 11:49

RECEIVED
B.L.M. AZ STATE OFFICE

AZA 34974 NB17L

AMP 396567

LODE MINING CLAIM MAP



SCALE: 1" = 1000'

MSP-59



1. The location of the claim is in the SW 1/4 of Sec. 24 T.17S., R.12 E., Gila & Salt River Meridian, TWIN BUTTES Mining District, County of PIMA, State of ARIZONA.
2. The location of the claim with reference to a natural object or permanent monument is: the SW corner of the claim is located 1320 feet North and 17.8 feet West from the SW corner of Section 24, T17S, R12E G&SRM, Pima County, Arizona
3. THE TYPE OF MONUMENT USED AT LOCATION POINTS AND CLAIM CORNERS IS:
 - = 2" X 2" X 5' WOOD POST.

L 9 9 9 6 C J W

**BUREAU OF LAND MANAGEMENT
CASE RECORDATION
(LIVE) SERIAL REGISTER PAGE**

Run Date/Time: 02/05/10 08:35 AM

Page 1 of 1

01 12-29-1916;039STAT0864;43USC299

Total Acres

Serial Number

Case Type 381401: MIN DISP-SRHA-NOI

3.000

AZA--- - 034967

Commodity 999: TO BE DEFINED

Case Disposition: CLOSED

Case File Juris:

Serial Number: AZA--- - 034967

Name & Address

Int Rel

%Interest

FREEPORT-MCMORAN SIERRITA INC	6200 W DUVAL MINE RD	GREEN VALLEY AZ 85622	APPLICANT	0.000000000
SIERRITA MINING & RANCHING CO	HC 70 BOX 4260	SAHUARITA AZ 856299311	OWNER	100.000000000

Serial Number: AZA--- - 034967

Mer Twp Rng	Sec	SType	Nr Suff	Subdivision	District/Resource Area	County	Mgmt Agency
14 0180S 0120E 018	FF			SW1/4NE1/4;	TUCSON FIELD OFFICE	PIMA	BUREAU OF LAND MGMT

Serial Number: AZA--- - 034967

Act Date	Code	Action	Action Remarks	Pending Office
02/23/2009	347	FILING FEE RECEIVED	\$25.00;2	
02/23/2009	387	CASE ESTABLISHED		
02/23/2009	543	SEGREGATION (MINERAL)		
02/23/2009	552	LAND SEGREGATED		
03/03/2009	669	LAND STATUS CHECKED		
03/15/2009	344	EXPLORATION AUTH DATE		
05/23/2009	244	TERMINATED		
05/23/2009	372	SEGREGATION TERMINATED		
05/23/2009	970	CASE CLOSED		

Line Nr **Remarks**

Serial Number: AZA--- - 034967

**BUREAU OF LAND MANAGEMENT
CASE RECORDATION
(LIVE) SERIAL REGISTER PAGE**

Run Date/Time: 02/05/10 09:01 AM

Page 1 of 1

01 12-29-1916;039STAT0864;43USC299

**Total Acres
40.000**

**Serial Number
AZA--- - 034971**

Case Type 381401: MIN DISP-SRHA-NOI

Commodity 999: TO BE DEFINED

Case Disposition: CLOSED Case File Juris:

Serial Number: AZA--- - 034971

Name & Address

Int Rel

%Interest

FREEPORT-MCMORAN SIERRITA INC	6200 W DUVAL MINE RD	GREEN VALLEY AZ 85622	APPLICANT	0.000000000
MISSION PEAKS 4000 LLC	901 N GREEN VALLEY PKWY #200	HENDERSON NV 89074	OWNER	100.000000000

Serial Number: AZA--- - 034971

Mer Twp Rng	Sec	SType	Nr Suff	Subdivision	District/Resource Area	County	Mgmt Agency
14	0170N	0120E	035	ALIQ	W2;	HASSAYAMPA FIELD OFFICE	COCONINO BUREAU OF LAND MGMT

Serial Number: AZA--- - 034971

Act Date	Code	Action	Action Remarks	Pending Office
02/23/2009	347	FILING FEE RECEIVED	\$25.00;2	
02/23/2009	387	CASE ESTABLISHED		
02/23/2009	543	SEGREGATION (MINERAL)		
02/23/2009	552	LAND SEGREGATED		
03/02/2009	669	LAND STATUS CHECKED		
03/19/2009	344	EXPLORATION AUTH DATE		
05/23/2009	244	TERMINATED		
05/23/2009	970	CASE CLOSED		
05/23/3009	372	SEGREGATION TERMINATED		

Line Nr Remarks

Serial Number: AZA--- - 034971

**BUREAU OF LAND MANAGEMENT
CASE RECORDATION
(LIVE) SERIAL REGISTER PAGE**

Run Date/Time: 02/05/10 08:45 AM

Page 1 of 1

01 12-29-1916;039STAT0864;43USC299

**Total Acres
440.000**

**Serial Number
AZA--- - 034977**

Case Type 381401: MIN DISP-SRHA-NOI

Commodity 999: TO BE DEFINED

Case Disposition: CLOSED Case File Juris:

Serial Number: AZA--- - 034977

Name & Address		Int Rel	%Interest
FREEPORT-MCMORAN SIERRITA INC	6200 W DUVAL MINE RD	GREEN VALLEY AZ 85622	APPLICANT 100.00000000
MISSION PARK 4000 LLC	901 N GREEN VALLEY PKY #200	HENDERSON NV 890747105	OWNER 0.00000000

Serial Number: AZA--- - 034977

Mer Twp Rng	Sec	SType	Nr Suff	Subdivision	District/Resource Area	County	Mgmt Agency
14 0170S 0120E 025	FF			SW;	TUCSON FIELD OFFICE	PIMA	BUREAU OF LAND MGMT
14 0170S 0120E 035	FF			SE; N2NE;SWNE	TUCSON FIELD OFFICE	PIMA	BUREAU OF LAND MGMT

Serial Number: AZA--- - 034977

Act Date	Code	Action	Action Remarks	Pending Office
02/23/2009	347	FILING FEE RECEIVED	\$25.00;2	
02/23/2009	387	CASE ESTABLISHED		
02/23/2009	543	SEGREGATION (MINERAL)		
02/23/2009	552	LAND SEGREGATED		
02/23/2009	669	LAND STATUS CHECKED		
03/19/2009	344	EXPLORATION AUTH DATE		
05/23/2009	244	TERMINATED		
05/23/2009	372	SEGREGATION TERMINATED		
05/23/2009	970	CASE CLOSED		
06/15/2009	970	CASE CLOSED		

Line Nr	Remarks	Serial Number: AZA--- - 034977
0001	PATENT 1117318	

**BUREAU OF LAND MANAGEMENT
CASE RECORDATION
(LIVE) SERIAL REGISTER PAGE**

Run Date/Time: 02/05/10 08:44 AM

01 12-29-1916;039STAT0864;43USC299 **Total Acres**
120.000 **Serial Number**
AZA--- - 034976
Case Type 381401: MIN DISP-SRHA-NOI
Commodity 999: TO BE DEFINED
Case Disposition: CLOSED **Case File Juris:**

Serial Number: AZA--- - 034976

Name & Address		Int Rel	%Interest
FREEPORT-MCMORAN SIERRITA INC	6200 W DUVAL MINE RD	GREEN VALLEY AZ 85622	APPLICANT 100.00000000
MISSION PEAKS 4000 LLC	901 N GREEN VALLEY PKWY #200	HENDERSON NV 89074	OWNER 0.00000000

Serial Number: AZA--- - 034976

Mer Twp Rng	Sec	SType	Nr Suff	Subdivision	District/Resource Area	County	Mgmt Agency
14	0170S	0120E	025	FF	S2NW; SWNE;	TUCSON FIELD OFFICE	PIMA BUREAU OF LAND MGMT

Serial Number: AZA--- - 034976

Act Date	Code	Action	Action Remarks	Pending Office
02/23/2009	125	APLN REJ/DENIED		
02/23/2009	347	FILING FEE RECEIVED	\$25.00;2	
02/23/2009	387	CASE ESTABLISHED		
02/23/2009	669	LAND STATUS CHECKED		
06/15/2009	970	CASE CLOSED		

Line Nr	Remarks
0001	PATENT 1127285 WENT TO STATE OF ARIZONA FED MINS

**BUREAU OF LAND MANAGEMENT
CASE RECORDATION
(LIVE) SERIAL REGISTER PAGE**

Run Date/Time: 02/05/10 08:44 AM

Page 1 of 1

01 12-29-1916;039STAT0864;43USC299

**Total Acres
120.000**

**Serial Number
AZA--- - 034975**

Case Type 381401: MIN DISP-SRHA-NOI

Commodity 999: TO BE DEFINED

Case Disposition: CLOSED Case File Juris:

Serial Number: AZA--- - 034975

Name & Address		Int Rel	%Interest
FREEPORT-MCMORAN SIERRITA INC	6200 W DUVAL MINE RD	GREEN VALLEY AZ 85622	APPLICANT 100.000000000
MISSION PEAKS 4000 LLC	901 N GREEN VALLEY PKWY #200	HENDERSON NV 89074	OWNER 0.000000000

Serial Number: AZA--- - 034975

Mer Twp Rng	Sec	SType	Nr Suff	Subdivision	District/Resource Area	County	Mgmt Agency
14	0170S	0120E	025	FF	N2NW; NWNE;	TUCSON FIELD OFFICE	PIMA BUREAU OF LAND MGMT

Serial Number: AZA--- - 034975

Act Date	Code	Action	Action Remarks	Pending Office
02/23/2009	347	FILING FEE RECEIVED	\$25.00;2	
02/23/2009	387	CASE ESTABLISHED		
02/23/2009	543	SEGREGATION (MINERAL)		
02/23/2009	552	LAND SEGREGATED		
02/23/2009	669	LAND STATUS CHECKED		
03/19/2009	344	EXPLORATION AUTH DATE		
05/23/2009	244	TERMINATED		
05/23/2009	372	SEGREGATION TERMINATED		
05/23/2009	970	CASE CLOSED		
06/15/2009	970	CASE CLOSED		
05/23/3009	372	SEGREGATION TERMINATED		

Line Nr	Remarks	Serial Number: AZA--- - 034975
0001	PATENT 1075223	

**BUREAU OF LAND MANAGEMENT
CASE RECORDATION
(LIVE) SERIAL REGISTER PAGE**

Run Date/Time: 02/05/10 08:43 AM

Page 1 of 1

01 12-29-1916;039STAT0864;43USC299

**Total Acres
307.000**

**Serial Number
AZA--- - 034974**

Case Type 381401: MIN DISP-SRHA-NOI

Commodity 999: TO BE DEFINED

Case Disposition: CLOSED Case File Juris:

Serial Number: AZA--- - 034974

Name & Address			Int Rel	%Interest
FREEPORT-MCMORAN SIERRITA INC	6200 W DUVAL MINE RD	GREEN VALLEY AZ 85622	APPLICANT	100.00000000
MISSION PEAKS 4000 LLC	901 N GREEN VALLEY PKWY #200	HENDERSON NV 89074	OWNER	0.00000000

Serial Number: AZA--- - 034974

Mer Twp Rng	Sec	SType	Nr Suff	Subdivision	District/Resource Area	County	Mgmt Agency
14	0170S	0120E	024	FF	SE; S2NW; S2NE;	TUCSON FIELD OFFICE	PIMA BUREAU OF LAND MGMT

Serial Number: AZA--- - 034974

Act Date	Code	Action	Action Remarks	Pending Office
02/23/2009	347	FILING FEE RECEIVED	\$25.00;2	
02/23/2009	387	CASE ESTABLISHED		
02/23/2009	543	SEGREGATION (MINERAL)		
02/23/2009	552	LAND SEGREGATED		
02/23/2009	669	LAND STATUS CHECKED		
03/19/2009	344	EXPLORATION AUTH DATE		
05/23/2009	244	TERMINATED		
05/23/2009	372	SEGREGATION TERMINATED		
05/23/2009	970	CASE CLOSED		
06/15/2009	970	CASE CLOSED		
05/23/3009	372	SEGREGATION TERMINATED		

Line Nr Remarks

Serial Number: AZA--- - 034974

0001 PATENT 1075223

**BUREAU OF LAND MANAGEMENT
CASE RECORDATION
(LIVE) SERIAL REGISTER PAGE**

Run Date/Time: 02/05/10 08:41 AM

01 12-29-1916;039STAT0864;43USC299

**Total Acres
480.000**

**Serial Number
AZA--- - 034970**

Case Type 381401: MIN DISP-SRHA-NOI

Commodity 999: TO BE DEFINED

Case Disposition: CLOSED Case File Juris:

Serial Number: AZA--- - 034970

Name & Address		Int Rel	%Interest
FREEPORT-MCMORAN SIERRITA INC	6200 W DUVAL MINE RD	GREEN VALLEY AZ 85622	APPLICANT 0.000000000
RUBY STAR RANCH LLC	28811 ORTEGA HWY	SAN JUAN CAPISTRANO CA 92675202	OWNER 100.000000000

Serial Number: AZA--- - 034970

Mer Twp Rng	Sec	SType	Nr Suff	Subdivision	District/Resource Area	County	Mgmt Agency
14	0170S 0120E 026	ALIQ		NWNW,SW,S2NE,N2SE;	TUCSON FIELD OFFICE	PIMA	BUREAU OF LAND MGMT
14	0170S 0120E 026	ALIQ		SWSE;	TUCSON FIELD OFFICE	PIMA	BUREAU OF LAND MGMT

Serial Number: AZA--- - 034970

Act Date	Code	Action	Action Remarks	Pending Office
02/23/2009	347	FILING FEE RECEIVED	\$25.00;2	
02/23/2009	387	CASE ESTABLISHED		
02/23/2009	543	SEGREGATION (MINERAL)		
02/23/2009	552	LAND SEGREGATED		
03/02/2009	669	LAND STATUS CHECKED		
03/19/2009	344	EXPLORATION AUTH DATE		
05/23/2009	244	TERMINATED		
05/23/2009	970	CASE CLOSED		
05/23/3009	372	SEGREGATION TERMINATED		

Line Nr Remarks Serial Number: AZA--- - 034970

**BUREAU OF LAND MANAGEMENT
CASE RECORDATION
(LIVE) SERIAL REGISTER PAGE**

Run Date/Time: 02/05/10 08:42 AM

01 12-29-1916;039STAT0864;43USC299

**Total Acres
40.000**

**Serial Number
AZA--- - 034972**

Case Type 381401: MIN DISP-SRHA-NOI

Commodity 999: TO BE DEFINED

Case Disposition: CLOSED Case File Juris:

Serial Number: AZA--- - 034972

Name & Address

Int Rel %Interest

FREEPORT-MCMORAN SIERRITA INC	6200 W DUVAL MINE RD	GREEN VALLEY AZ 85622	APPLICANT	0.000000000
MISSION PEAKS 4000 LLC	901 N GREEN VALLEY PKWY #200	HENDERSON NV 89074	OWNER	100.000000000

Serial Number: AZA--- - 034972

Mer Twp Rng	Sec	SType	Nr Suff	Subdivision	District/Resource Area	County	Mgmt Agency
14	0170S	0120E	026	ALIQ	SESE;	TUCSON FIELD OFFICE	PIMA BUREAU OF LAND MGMT

Serial Number: AZA--- - 034972

Act Date	Code	Action	Action Remarks	Pending Office
02/23/2009	347	FILING FEE RECEIVED	\$25.00;2	
02/23/2009	387	CASE ESTABLISHED		
02/23/2009	543	SEGREGATION (MINERAL)		
02/23/2009	552	LAND SEGREGATED		
03/02/2009	669	LAND STATUS CHECKED		
03/19/2009	344	EXPLORATION AUTH DATE		
05/23/2009	244	TERMINATED		
05/23/2009	970	CASE CLOSED		
05/23/3009	372	SEGREGATION TERMINATED		

Line Nr Remarks

Serial Number: AZA--- - 034972

**BUREAU OF LAND MANAGEMENT
CASE RECORDATION
(LIVE) SERIAL REGISTER PAGE**

Run Date/Time: 02/05/10 09:02 AM

Page 1 of 1

01 12-29-1916;039STAT0864;43USC299

Total Acres

Serial Number

Case Type 381401: MIN DISP-SRHA-NOI

90.000

AZA--- - 034973

Commodity 999: TO BE DEFINED

Case Disposition: CLOSED

Case File Juris:

Serial Number: AZA--- - 034973

Name & Address

Int Rel

%Interest

FREEPORT-MCMORAN SIERRITA INC	6200 W DUVAL MINE RD	GREEN VALLEY AZ 85622	APPLICANT	100.00000000
MISSION PEAKS 4000 LLC	901 N GREEN VALLEY PKWY #200	HENDERSON NV 89074	OWNER	0.00000000

Serial Number: AZA--- - 034973

Mer Twp Rng Sec SType Nr Suff Subdivision

District/Resource Area

County

Mgmt Agency

14	0170S	0130E	019	FF		S2NW;S2NE	TUCSON FIELD OFFICE	PIMA	BUREAU OF LAND MGMT
----	-------	-------	-----	----	--	-----------	---------------------	------	---------------------

Serial Number: AZA--- - 034973

Act Date	Code	Action	Action Remarks	Pending Office
-----------------	-------------	---------------	-----------------------	-----------------------

02/23/2009	347	FILING FEE RECEIVED	\$25.00;2	
02/23/2009	387	CASE ESTABLISHED		
02/23/2009	543	SEGREGATION (MINERAL)		
02/23/2009	552	LAND SEGREGATED		
02/23/2009	669	LAND STATUS CHECKED		
03/19/2009	344	EXPLORATION AUTH DATE		
05/23/2009	244	TERMINATED		
05/23/2009	372	SEGREGATION TERMINATED		
05/23/2009	970	CASE CLOSED		
06/15/2009	970	CASE CLOSED		
05/23/3009	372	SEGREGATION TERMINATED		

Line Nr Remarks

Serial Number: AZA--- - 034973

0001	PATENT 1087337
------	----------------

Land Patent Image

? Quick Help ✓ Bookmark

[Home](#) > [Land Patent Search](#) > [Land Patent Details](#) > [Land Patent Image](#)Acc./Ser. Nr.: 1088978 Patentees: MIRMA M LIVELY, MIRMA M LEONARD
Issue Date: 3/15/1937Image Formats: [Small GIF](#) | [Large GIF](#) | [IIFE](#) | [PDE](#)[Add To Shopping Cart](#)

Phoenix 069920

4-1007-R.**The United States of America,**

Do all to whom these presents shall come, Greeting:

WHEREAS, a Certificate of the Register of the Land Office at **Phoenix, Arizona,**

has been deposited in the General Land Office, whereby it appears that, pursuant to the Act of Congress of May 20, 1882, "To Secure Homesteads to Actual Settlers on the Public Domain," and the acts supplemental thereto, the claim of **Mirma M. Lively, formerly Mirma M. Leonard,**

has been established and duly consummated, in conformity to law, for the **northeast quarter of the northeast quarter, the south half of the northeast quarter, the southeast quarter, and the southeast quarter of the southwest quarter of Section twelve in Township eighteen south of Range eleven east and the Lots one and two, the east half of the northwest quarter, and the northeast quarter of Section eighteen in Township eighteen south of Range twelve east of the Gila and Salt River Meridian, Arizona, containing six hundred thirty-five acres and thirty-nine hundredths of an acre,**

according to the Official Plat of the Survey of the said Land, on file in the GENERAL LAND OFFICE:

NOW KNOW YE, That there is, therefore, granted by the UNITED STATES unto the said claimant the tract of Land above described; TO HAVE AND TO HOLD the said tract of Land, with the appurtenances thereof, unto the said claimant and to the heirs and assigns of the said claimant forever; subject to any vested and accrued water rights for mining, agricultural, manufacturing, or other purposes, and rights to ditches and reservoirs used in connection with such water rights, as may be recognized and acknowledged by the local customs, laws, and decisions of courts; and there is reserved from the lands hereby granted, a right of way thereon for ditches or canals constructed by the authority of the United States. Excepting and reserving, however, to the United States all the coal and other minerals in the lands so entered and patented, together with the right to prospect for, mine, and remove the same pursuant to the provisions and limitations of the Act of December 29, 1916 (39 Stat., 862).

IN TESTIMONY WHEREOF, I, **Franklin D. Roosevelt,**

President of the United States of America, have caused these letters to be made Patent, and the seal of the General Land Office to be hereunto affixed.

GIVEN under my hand, at the City of Washington, the **FIFTEENTH**

(SEAL)

day of **MARCH** in the year of our Lord one thousand
nine hundred and **THIRTYSEVEN** and of the Independence of the
United States the one hundred and **SIXTY-FIRST.**

By the President:

By

Franklin D. Roosevelt
George P. Wilson, Secretary.
Charles S. Adams

Input Parameters for Geographic Report with Land

System Id = CR

Admin State = AZ

Geo State =

Casetype Begins With

Case Disp Txt = AUTHORIZED, CANCELLED, EXPIRED, PENDING, REJECTED, RELINQUISHED, VOID, WITHDRAWN

Mer Twp Rng = 14 0170S 0120E

Section = 024, 025, 026, 035

Mtrs =

Commodity =

Commodity Txt =

Pending Org =

Pend Org Decode =

Total Rows Returned: 13

RUN TIME: 11:08 AM

UNITED STATES DEPARTMENT OF INTERIOR
BUREAU OF LAND MANAGEMENT
GEOGRAPHIC REPORT WITH LAND
Sorted by Meridian Township Range

RUN DATE: 04/22/2009
Page 1 of 3

Adm State: AZ

Serial Number: AZA 002668

Total Case Acres: 15.150

<u>Casetype</u>	<u>Case Disp</u>	14	0170S	0120E	<u>Sect</u>	<u>Sur Typ</u>	<u>Sur Num</u>	<u>Suff</u>	<u>Subdivision</u>	<u>Act Pend</u>
285002	AUTHORIZED				024	FF		1	NORTH 100' OF NE & NENW;	

Serial Number: AZA 007872

Total Case Acres: 1,431.590

<u>Casetype</u>	<u>Case Disp</u>	14	0170S	0120E	<u>Sect</u>	<u>Sur Typ</u>	<u>Sur Num</u>	<u>Suff</u>	<u>Subdivision</u>	<u>Act Pend</u>
285002	AUTHORIZED				024	ALIQ			N2NE,NENW;	

Serial Number: AZA 031746

Total Case Acres: 1.000

<u>Casetype</u>	<u>Case Disp</u>	14	0170S	0120E	<u>Sect</u>	<u>Sur Typ</u>	<u>Sur Num</u>	<u>Suff</u>	<u>Subdivision</u>	<u>Act Pend</u>
285003	PENDING				024	MNR			N2N2NE,N2N2NENW;	

Serial Number: AZA 032613

Total Case Acres: 5,263.450

<u>Casetype</u>	<u>Case Disp</u>	14	0170S	0120E	<u>Sect</u>	<u>Sur Typ</u>	<u>Sur Num</u>	<u>Suff</u>	<u>Subdivision</u>	<u>Act Pend</u>
272011	AUTHORIZED				025	FF			PORTION OF LOT 3;	

Serial Number: AZA 034970

Total Case Acres: 480.000

<u>Casetype</u>	<u>Case Disp</u>	14	0170S	0120E	<u>Sect</u>	<u>Sur Typ</u>	<u>Sur Num</u>	<u>Suff</u>	<u>Subdivision</u>	<u>Act Pend</u>
381401	PENDING				026	FF			NW1/4NW1/4; SW1/4; S1/2NE1/4; N1/2SE1/4;	

RUN TIME: 11:08 AM

UNITED STATES DEPARTMENT OF INTERIOR
BUREAU OF LAND MANAGEMENT
GEOGRAPHIC REPORT WITH LAND
Sorted by Meridian Township Range

RUN DATE: 04/22/2009
Page 2 of 3

Adm State: AZ

SW1/4SE1/4;

Serial Number: AZA 034972
Total Case Acres: 40.000

<u>Casetype</u>	<u>Case Disp</u>				<u>Sect</u>	<u>Sur Typ</u>	<u>Sur Num</u>	<u>Suff</u>	<u>Subdivision</u>	<u>Act Pend</u>
381401	PENDING	14	0170S	0120E	026	FF			SE1/4SE1/4;	

Serial Number: AZA 034974
Total Case Acres: 307.000

<u>Casetype</u>	<u>Case Disp</u>				<u>Sect</u>	<u>Sur Typ</u>	<u>Sur Num</u>	<u>Suff</u>	<u>Subdivision</u>	<u>Act Pend</u>
381401	PENDING	14	0170S	0120E	024	FF			SE; S2NW; S2NE;	

Serial Number: AZA 034975
Total Case Acres: 120.000

<u>Casetype</u>	<u>Case Disp</u>				<u>Sect</u>	<u>Sur Typ</u>	<u>Sur Num</u>	<u>Suff</u>	<u>Subdivision</u>	<u>Act Pend</u>
381401	PENDING	14	0170S	0120E	025	FF			N2NW; NWNE;	

Serial Number: AZA 034976
Total Case Acres: 120.000

<u>Casetype</u>	<u>Case Disp</u>				<u>Sect</u>	<u>Sur Typ</u>	<u>Sur Num</u>	<u>Suff</u>	<u>Subdivision</u>	<u>Act Pend</u>
381401	PENDING	14	0170S	0120E	025	FF			S2NW; SWNE;	

RUN TIME: 11:09 AM

UNITED STATES DEPARTMENT OF INTERIOR
BUREAU OF LAND MANAGEMENT
GEOGRAPHIC REPORT WITH LAND
Sorted by Meridian Township Range

RUN DATE: 04/22/2009
Page 3 of 3

Serial Number: AZA 034977

Total Case Acres: 440.000

<u>Casetype</u>	<u>Case Disp</u>	14	0170S	0120E	<u>Sect</u>	<u>Sur Typ</u>	<u>Sur Num</u>	<u>Suff</u>	<u>Subdivision</u>	<u>Act Pend</u>
381401	PENDING				025 035	FF			SW; SE; N2NE;SWNE	

Input Parameters for Geographic Report with Land

System Id = CR

Admin State = AZ

Geo State =

Casetype Begins With

Case Disp Txt = AUTHORIZED, CANCELLED, EXPIRED, PENDING, REJECTED, RELINQUISHED, VOID, WITHDRAWN

Mer Twp Rng = 14 0180S 0120E

Section = 018

Mtrs =

Commodity =

Commodity Txt =

Pending Org =

Pend Org Decode =

Total Rows Returned: 1

RUN TIME: 11:07 AM

UNITED STATES DEPARTMENT OF INTERIOR
BUREAU OF LAND MANAGEMENT
GEOGRAPHIC REPORT WITH LAND
Sorted by Meridian Township Range

RUN DATE: 04/22/2009
Page 1 of 1

Adm State: AZ

Serial Number: AZA 034967

Total Case Acres: 3.000

<u>Casetype</u>	<u>Case Disp</u>				<u>Sect</u>	<u>Sur Typ</u>	<u>Sur Num</u>	<u>Suff</u>	<u>Subdivision</u>	<u>Act Pend</u>
381401	PENDING	14	0180S	0120E	018	FF			SW1/4NE1/4;	

Land Patent Image

? Quick F

[Home](#) > [Land Patent Search](#) > [Land Patent Details](#) > [Land Patent Image](#)

Acc./Ser. Nr.: 1075223 Patentee: CLARENCE F ALTFILLISCH

Issue Date: 4/11/1935

Image Formats: [Small GIF](#) | [Large GIF](#) | [TIFF](#) | [PDF](#)

Add

Phoenix 064052

4-1007-R.

The United States of America,

Do all to whom these presents shall come, Greeting:

WHEREAS, a Certificate of the Register of the Land Office at **Phoenix, Arizona,** has been deposited in the General Land Office, whereby it appears that, pursuant to the Act of Congress of May 20, 1882, "To Secure Homesteads to Actual Settlers on the Public Domain," and the acts supplemental thereto, the claim of **Clarence F. Altfillisch** has been established and duly consummated, in conformity to law, for the **south half of the north half and the south half of Section twenty-four and the north half of the north half of Section twenty-five in Township seventeen south of Range twelve east of the Gila and Salt River Meridian, Arizona, containing six hundred forty acres,**

according to the Official Plat of the Survey of the said Land, on file in the GENERAL LAND OFFICE:

NOW KNOW YE, That there is, therefore, granted by the UNITED STATES unto the said claimant the tract of Land above described; TO HAVE AND TO HOLD the said tract of Land, with the appurtenances thereof, unto the said claimant and to the heirs and assigns of the said claimant forever; subject to any vested and accrued water rights for mining, agricultural, manufacturing, or other purposes, and rights to ditches and reservoirs used in connection with such water rights, as may be recognized and acknowledged by the local customs, laws, and decisions of courts; and there is reserved from the lands hereby granted, a right of way thereon for ditches or canals constructed by the authority of the United States. Excepting and reserving, however, to the United States all the coal and other minerals in the lands so entered and patented, together with the right to prospect for, mine, and remove the same pursuant to the provisions and limitations of the Act of December 29, 1918 (39 Stat., 962).

Land Patent Image

[Quick Help](#) [Bookmark](#)[Home](#) > [Land Patent Search](#) > [Land Patent Details](#) > [Land Patent Image](#)

Acc./Ser. Nr.: 1115964 Patentee: STATE OF ARIZONA

Issue Date: 1/15/1943

Image Formats: [Small GIF](#) | [Large GIF](#) | [TIFF](#) | [PDF](#)[Add To Shopping Cart](#)

Go to Page: 1 2

Phoenix 079544

4-1043-R

The United States of America,

To all to whom these presents shall come, Greeting:

WHEREAS, under the provisions of Section 8 of the Act of June 28, 1934 (48 Stat. 1269), entitled "An Act To stop injury to the public grazing lands by preventing overgrazing and soil deterioration, to provide for their orderly use, improvement, and development, to stabilize the livestock industry dependent upon the public range, and for other purposes," as amended by Section 3 of the Act of June 26, 1936 (49 Stat. 1976), the State of Arizona, in exchange for certain other lands situated in said State, has selected the following described tracts of land:

Gila and Salt River Meridian, Arizona.

Township eight south of Range twelve east.

The south half of Section eight.

Township seventeen south of Range twelve east.

The south half of the north half, the southwest quarter and the Lots one, two, three and four of Section thirteen and the northwest quarter of the northwest quarter of Section twenty-four.

Township twenty-two south of Range sixteen east.

The Lot three of Section seven, containing, in the aggregate, eight hundred forty-one acres and forty-seven hundredths of an acre, according to the Official Plats of the Surveys of the said Lands, on file in the GENERAL LAND OFFICE:

NOW KNOW YE, That the UNITED STATES OF AMERICA, in consider-

Land Patent Image

[Quick Help](#) [Bookmark](#)[Home](#) > [Land Patent Search](#) > [Land Patent Details](#) > [Land Patent Image](#)• **Acc./Ser. Nr.:** 1115964 **Patentee:** STATE OF ARIZONA**Issue Date:** 1/15/1943**Image Formats:** [Small GIF](#) | [Large GIF](#) | [TIFF](#) | [PDF](#)[Add To Shopping Cart](#)

Go to Page: 1 2

Phoenix 079544

4-1044-R

the rights, privileges, immunities, and appurtenances, of whatsoever nature thereunto belonging, unto the said State of Arizona, and to its assigns forever; subject to any vested and accrued water rights for mining, agricultural, manufacturing, or other purposes, and rights to ditches and reservoirs used in connection with such water rights, as may be recognized and acknowledged by the local customs, laws, and decisions of courts; and there is reserved from the lands hereby granted, a right of way thereon for ditches or canals constructed by the authority of the United States. Reserving, also, to the United States, all minerals in the lands so granted, together with the right to prospect for, mine and remove the same, as authorized by the provisions of said section 8, as amended as aforesaid.

IN TESTIMONY WHEREOF, I, **Franklin D. Roosevelt,**

President of the United States of America, have caused these letters to be made

Patent, and the Seal of the General Land Office to be hereunto affixed.

Land Patent Image

[? Quick Help](#) [✓ Bookmarks](#)[Home](#) > [Land Patent Search](#) > [Land Patent Details](#) > [Land Patent Image](#)

Acc./Ser. Nr.: 1117318 Patentee: JAMES R HOPKINS

Issue Date: 9/24/1943

Image Formats: [Small GIF](#) | [Large GIF](#) | [TIFF](#) | [PDF](#)[Add To Shopping Cart](#)

Phoenix 073833

4-1007-R.

The United States of America,

To all to whom these presents shall come, Greeting:

WHEREAS, a Certificate of the Register of the Land Office at **Phoenix, Arizona,** has been deposited in the General Land Office, whereby it appears that, pursuant to the Act of Congress of May 20, 1862, "To Secure Homesteads to Actual Settlers on the Public Domain," and the acts supplemental thereto, the claim of **James R. Hopkins** has been established and duly consummated, in conformity to law, for the **Lots one, two, and three and the southwest quarter of Section twenty-five and the north half of the northeast quarter, the southwest quarter of the northeast quarter, and the southeast quarter of Section thirty-five in Township seventeen south of Range twelve east of the Gila and Salt River Meridian, Arizona, containing four hundred ninety-three acres and thirty-eight hundredths of an acre,**

according to the Official Plat of the Survey of the said Land, on file in the GENERAL LAND OFFICE:

NOW KNOW YE, That there is, therefore, granted by the UNITED STATES unto the said claimant the tract of Land above described; TO HAVE AND TO HOLD the said tract of Land, with the appurtenances thereof, unto the said claimant and to the heirs and assigns of the said claimant forever; subject to any vested and accrued water rights for mining, agricultural, manufacturing, or other purposes, and rights to ditches and reservoirs used in connection with such water rights, as may be recognized and acknowledged by the local customs, laws, and decisions of courts; and there is reserved from the lands hereby granted, a right of way thereon for ditches or canals constructed by the authority of the United States. Excepting and reserving, however, to the United States all the coal and other minerals in the lands so entered and patented, together with the right to prospect for, mine, and remove the same pursuant to the provisions and limitations of the Act of December 29, 1916 (39 Stat., 862).

IN TESTIMONY WHEREOF, I, **Franklin D. Roosevelt,**

President of the United States of America, have caused these letters to be made

Land Patent Image

? Quick Help ✓ Bookmarks

[Home](#) > [Land Patent Search](#) > [Land Patent Details](#) > [Land Patent Image](#)

Acc./Ser. Nr.: 1084604 Patentee: WILLIAM W CHOATE

Issue Date: 6/30/1936

Image Formats: Small GIF | [Large GIF](#) | [TIFF](#) | [PDF](#)[Add To Shopping Cart](#)

Phoenix 072280

4-1007-R.**The United States of America,**

Do all to whom these presents shall come, Greeting:

WHEREAS, a Certificate of the Register of the Land Office at **Phoenix, Arizona,** has been deposited in the General Land Office, whereby it appears that, pursuant to the Act of Congress of May 20, 1862, "To Secure Homesteads to Actual Settlers on the Public Domain," and the acts supplemental thereto, the claim of **William W. Choate** has been established and duly consummated, in conformity to law, for the **east half of Section thirty-four and the west half of Section thirty-five in Township seventeen south of Range twelve east of the Gila and Salt River Meridian, Arizona, containing six hundred forty acres,**

according to the Official Plat of the Survey of the said Land, on file in the GENERAL LAND OFFICE:

NOW KNOW YE, That there is, therefore, granted by the UNITED STATES unto the said claimant the tract of Land above described; TO HAVE AND TO HOLD the said tract of Land, with the appurtenances thereof, unto the said claimant and to the heirs and assigns of the said claimant forever; subject to any vested and accrued water rights for mining, agricultural, manufacturing, or other purposes, and rights to ditches and reservoirs used in connection with such water rights, as may be recognized and acknowledged by the local customs, laws, and decisions of courts; and there is reserved from the lands hereby granted, a right of way thereon for ditches or canals constructed by the authority of the United States. Excepting and reserving, however, to the United States all the coal and other minerals in the lands so entered and patented, together with the right to prospect for, mine, and remove the same pursuant to the provisions and limitations of the Act of December 29, 1916 (39 Stat. 862).

IN TESTIMONY WHEREOF, I, **Franklin D. Roosevelt,**

President of the United States of America, have caused these letters to be made

Patent, and the seal of the General Land Office to be hereunto affixed.

GIVEN under my hand, at the City of Washington, the

THIRTIETH

Land Patent Image? Quick Help Bookmarks[Home](#) > [Land Patent Search](#) > [Land Patent Details](#) > [Land Patent Image](#)

Acc./Ser. Nr.: 1080501 Patentee: RICHARD A MORSE

Issue Date: 12/10/1935

Image Formats: [Small GIF](#) | [Large GIF](#) | [TIFF](#) | [PDF](#)[Add To Shopping Cart](#)

Phoenix 072074

4-1097-R.**The United States of America,**

We all to whom these presents shall come, Greeting:

WHEREAS, a Certificate of the Register of the Land Office at Phoenix, Arizona, has been deposited in the General Land Office, whereby it appears that, pursuant to the Act of Congress of May 20, 1862, "To Secure Homesteads to Actual Settlers on the Public Domain," and the acts supplemental thereto, the claim of Richard A. Morse has been established and duly consummated, in conformity to law, for the Section twenty-six in Township seventeen south of Range twelve east of the Gila and Salt River Meridian, Arizona, containing six hundred forty acres,

according to the Official Plat of the Survey of the said Land, on file in the GENERAL LAND OFFICE:

NOW KNOW YE, That there is, therefore, granted by the UNITED STATES unto the said claimant the tract of Land above described; TO HAVE AND TO HOLD the said tract of Land, with the appurtenances thereof, unto the said claimant and to the heirs and assigns of the said claimant forever; subject to any vested and accrued water rights for mining, agricultural, manufacturing, or other purposes, and rights to ditches and reservoirs used in connection with such water rights, as may be recognized and acknowledged by the local customs, laws, and decisions of courts; and there is reserved from the lands hereby granted, a right of way thereon for ditches or canals constructed by the authority of the United States. Excepting and reserving, however, to the United States all the coal and other minerals in the lands so entered and patented, together with the right to prospect for, mine, and remove the same pursuant to the provisions and limitations of the Act of December 29, 1916 (39 Stat. 662).

IN TESTIMONY WHEREOF, I, **Franklin D. Roosevelt,**

President of the United States of America, have caused these letters to be made

Patent, and the seal of the General Land Office to be herunto affixed.

GIVEN under my hand, at the City of Washington, the

..TENTH

Land Patent Image

[? Quick Help](#) [✓ Bookmarks](#)[Home](#) > [Land Patent Search](#) > [Land Patent Details](#) > [Land Patent Image](#)

Acc./Ser. Nr.: 1127285 Patentee: STATE OF ARIZONA

Issue Date: 9/21/1949

Image Formats: [Small GIF](#) | [Large GIF](#) | [TIFF](#) | [PDF](#)[Add To Shopping Cart](#)

Go to Page: 1 2

Phoenix 079785

4-1044
(October 1948)

laws, and decisions of courts; and there is reserved from the lands hereby granted, a right of way thereon for ditches or canals constructed by the authority of the United States. Reserving, also, to the United States, all minerals in the lands so granted, together with the right to prospect for, mine, and remove the same, as authorized by the provisions of said section 8, as amended as aforesaid. Excepting and reserving, also, to the United States, pursuant to the provisions of the Act of August 1, 1946 (60 Stat. 755), all uranium, thorium or any other material which is or may be determined to be peculiarly essential to the production of fissionable materials, whether or not of commercial value, together with the right of the United States through its authorized agents or representatives at any time to enter upon the land and prospect for, mine, and remove the same.

TOWNSHIP 17 SOUTH RANGE 12 EAST OF THE GILA AND SALT RIVER MERIDIAN, ARIZONA

PIMA COUNTY


STATUS OF PUBLIC DOMAIN
LAND AND MINERAL TITLES



INDEX TO SEGREGATED TRACTS				
TRACT NO	ORIGINAL SURVEY			
	T	R	SEC	SUBDIVISION

FOR ORDERS AFFECTING DISPOSAL OR USE OF UNIDENTIFIED LANDS WITHDRAWN FOR CLASSIFICATION, MINERALS, WATER AND/OR OTHER PUBLIC PURPOSES, REFER TO INDEX OF MISCELLANEOUS DOCUMENTS.

DIST NO 4
 MDS 622 NE
 623 NW
 624 SE
 AZA 32175 R/W
 Sec 10 : SE1/4
 Sec 11 : Lots 5-7, 13, 14



WARNING STATEMENT
 This plot is the Bureau's Record of Title, and should be used only as a graphic display of the township survey data. Records herein do not reflect title changes which may have been effected by lateral movements of rivers or other bodies of water. Refer to the cadastral surveys for official survey information.

CURRENT TO	GS	GSR Mer
5-18-2005	PV	T 17 S
		R 12 E

